



*Dedicated to
Satisfying our Community's
Water Needs*

**AGENDA
MESA WATER DISTRICT
BOARD OF DIRECTORS
Wednesday, April 13, 2022
1965 Placentia Avenue, Costa Mesa, CA 92627
4:30 p.m. Regular Board Meeting**

CALL TO ORDER

PLEDGE OF ALLEGIANCE

MESA WATER 2022 VIDEO CONTEST AWARD WINNERS

PUBLIC COMMENTS

Items Not on the Agenda: Members of the public are invited to address the Board regarding items which are not appearing on the posted agenda. Each speaker shall be limited to three minutes. The Board will set aside 30 minutes for public comments for items not appearing on the posted agenda.

Items on the Agenda: Members of the public shall be permitted to comment on agenda items before action is taken, or after the Board has discussed the item. Each speaker shall be limited to three minutes. The Board will set aside 60 minutes for public comments for items appearing on the posted agenda.

ITEMS TO BE ADDED, REMOVED, OR REORDERED ON THE AGENDA

At the discretion of the Board, all items appearing on this agenda, whether or not expressly listed as an Action Item, may be deliberated and may be subject to action by the Board.

CONSENT CALENDAR ITEMS:

Approve all matters under the Consent Calendar by one motion unless a Board member, staff, or a member of the public requests a separate action.

1. Approve minutes of regular Board meeting of March 9, 2022.
2. Approve minutes of adjourned regular Board meeting of March 22, 2022.
3. Approve minutes of adjourned regular Board meeting of March 24, 2022.
4. Approve attendance considerations (additions, changes, deletions).
5. Board Schedule:
 - Conferences, Seminars, and Meetings
 - Board Calendar

PRESENTATION AND DISCUSSION ITEMS:

NONE



ACTION ITEMS:

6. ON-CALL PIPELINE AND CONSTRUCTION SERVICES:

Recommendation:

- a. **Amend the On-Call Pipeline and Construction Services contracts for Fiscal Year 2022 for an additional \$100,000 for a total annual amount not to exceed \$250,000, and authorize execution of the change order; and**
- b. **Approve execution of the two one-year contract renewal options with GCI Construction, Inc., Paulus Engineering, Inc., and W.A. Rasic Construction Company, Inc. for an annual amount not to exceed \$250,000 to provide On-Call Pipeline and Construction Services.**

7. CAPITAL CHARGE:

Recommendation:

- a. **Adopt Resolution No. 1565 Supplementing Resolution No. 1560 Concerning the Collection of the Capital Charge by way of the Office of the Orange County Treasurer-Tax Collector and County Property Tax Roll Process and Taking Related Actions; and**
- b. **Accept Mesa Water District's Updated Secretary's Report Listing the Capital Charge Property Tax Roll for Fiscal Year 2022 – 2023.**

REPORTS:

8. REPORT OF THE GENERAL MANAGER:

- March Key Indicators Report
- Other (no enclosure)

9. DIRECTORS' REPORTS AND COMMENTS

INFORMATION ITEMS:

10. DIRECTORS' REPORTS (AB 1234) PER CA GOVERNMENT CODE SECTION 53232.3 (D)

11. OTHER (NO ENCLOSURE)

In compliance with California law and the Americans with Disabilities Act, if you need disability-related modifications or accommodations, including auxiliary aids or services in order to participate in the meeting, or if you need the agenda provided in an alternative format, please call the District Secretary at (949) 631-1205. Notification 48 hours prior to the meeting will enable Mesa Water District (Mesa Water®) to make reasonable arrangements to accommodate your requests.

Members of the public desiring to make verbal comments using a translator to present their comments into English shall be provided reasonable time accommodations that are consistent with California law.

Agenda materials that are public records, which have been distributed to a majority of the Mesa Water Board of Directors (Board), will be available for public inspection at the District Boardroom, 1965 Placentia Avenue, Costa Mesa, CA and on Mesa Water's website at www.MesaWater.org. If materials are distributed to the Board less than 72 hours prior or during the meeting, the materials will be available at the time of the meeting.

**ADJOURN TO AN ADJOURNED REGULAR BOARD MEETING SCHEDULED FOR
TUESDAY, APRIL 26, 2022 AT 3:30 P.M.**



Dedicated to
Satisfying our Community's
Water Needs

**MINUTES OF THE BOARD OF DIRECTORS
MESA WATER DISTRICT
Wednesday, March 9, 2022
1965 Placentia Avenue, Costa Mesa, CA 92627
4:30 p.m. Regular Board Meeting**

CALL TO ORDER

The meeting of the Board of Directors was called to order at 4:32 p.m. by President DePasquale.

PLEDGE OF ALLEGIANCE

Director Bockmiller led the Pledge of Allegiance.

Directors Present

Marice H. DePasquale, President
Shawn Dewane, Vice President
Jim Atkinson, Director
Fred R. Bockmiller, P.E., Director
James R. Fidler, Director

Directors Absent

None

Staff Present

Paul E. Shoenberger, P.E., General Manager
Phil Lauri, P.E., Assistant General Manager
Denise Garcia, Administrative Services Manager/
District Secretary
Marwan Khalifa, CPA, MBA, Chief Financial Officer/
District Treasurer
Tracy Manning, Water Operations Manager
Stacy Taylor, Water Policy Manager
Kurt Lind, Business Administrator
Celeste Carrillo, Public Affairs Coordinator
Camille Shehadeh, Human Resources Analyst
Rob Anslow, Partner, Atkinson, Andelson, Loya, Ruud & Romo

Others Present

Susie Emami, Senior Vice President, Capital Group
Ralph Heckert, Senior Vice President, Capital Group
Bob Kelly, Senior Vice President, Capital Group
Max Sasso, Senior Vice President, Capital Group
Jeff Ruderman, Vice President, Capital Group
Georg S. Krammer, Managing Director, Koff & Associates
(teleconference)

PUBLIC COMMENTS:

President DePasquale asked for public comments on items not on the agenda.

There were no comments and President DePasquale proceeded with the meeting.

ITEMS TO BE ADDED, REMOVED, OR REORDERED ON THE AGENDA

General Manager Shoenberger reported there were no items to be added, removed, or reordered on the agenda.

CONSENT CALENDAR ITEMS:

1. Approve minutes of regular Board meeting of February 9, 2022.
2. Approve minutes of adjourned regular Board meeting of February 22, 2022.
3. Approve attendance considerations (additions, changes, deletions).
4. Board Schedule:
 - Conferences, Seminars, and Meetings
 - Board Calendar

President DePasquale asked for comments from the public. There were no comments.

MOTION

Motion by Director Bockmiller, second by Vice President Dewane, to approve Items 1 – 4 of the Consent Calendar. Motion passed 5 – 0.

PRESENTATION AND DISCUSSION ITEMS:

5. INVESTMENT UPDATE:

Chief Financial Officer Khalifa introduced Capital Group Senior Vice President Bob Kelly who provided a brief overview of the topic and introduced each member of his team.

The Capital Group team provided a presentation that highlighted the following:

- Capital Markets Overview
- Investment Strategy Analysis
- Investment Recommendations
- Reporting
- Next Steps
- Capital Group Team Bios

Discussion ensued amongst the Board.

The Capital Group team responded to questions from the Board and they thanked them for the presentation.

RECESS

President DePasquale declared a recess at 5:09 p.m.

The Board meeting reconvened at 5:20 p.m.

ACTION ITEMS:

6. CAPITAL CHARGE:

President DePasquale asked for comments from the public. There were no comments.

MOTION

Motion by Director Bockmiller, second by Director Atkinson, to direct staff to bring an updated Secretary's Report to the April Board meeting based on the following:

- a. A parcel with a single meter to be charged the capital charge equal to that parcel's meter size;
- b. A parcel with multiple meters to be charged the capital charge equal to the numbers of meters and the meter size located on those parcels;
- c. A community that has a HOA with a meter and no taxable parcel number spread the capital charge for the meters over the number of homeowner parcels;
- d. When a meter is located on a taxable parcel owned by the HOA, charge the capital charge to the HOA on their property tax; and,
- e. When a meter is located on one commercial property but serves multiple commercial parcels, spread that capital charge evenly over the number of parcels served by the meter.

Motion passed 5 – 0.

7. 2022 STATE LEGISLATION PERTAINING TO WATER AND GOVERNANCE:

Water Policy Manager Taylor provided a brief overview of the topic.

Discussion ensued amongst the Board.

Ms. Taylor responded to questions from the Board and they thanked her for the overview.

President DePasquale asked for comments from the public. There were no comments.

MOTION

Motion by Vice President Dewane, second by Director Fisler, to approve the recommended positions on the 2022 State Legislation pertaining to Water and Governance. Motion passed 5 – 0.

RECESS

President DePasquale declared a recess at 5:50 p.m. to conduct the Mesa Water District Improvement Corporation Annual Meeting.

8. MESA WATER DISTRICT IMPROVEMENT CORPORATION ANNUAL MEETING:

The Board meeting reconvened at 5:52 p.m.

REPORTS:

9. REPORT OF THE GENERAL MANAGER:

- February Key Indicators Report
- Other (no enclosure)

10. DIRECTORS' REPORTS AND COMMENTS

INFORMATION ITEMS:

11. DIRECTORS' REPORTS (AB 1234) PER CA GOVERNMENT CODE SECTION 53232.3 (D)
12. OTHER (NO ENCLOSURE)

President DePasquale announced that the Board was going into Closed Session at 6:15 p.m.

CLOSED SESSION:

13. CONFERENCE WITH LABOR NEGOTIATOR PURSUANT TO CALIFORNIA GOVERNMENT CODE 54957.6:
District Negotiator: General Manager
Employee Organization: Represented and Non-Represented Employees

The Board returned to Open Session at 6:57 p.m.

District Secretary Garcia announced that the Board conducted one Closed Session with the General Manager, District Secretary, Human Resources Analyst, and Koff & Associates Managing Director pursuant to California Government Code Section 54957.6. The Board received information and gave direction to staff. There was no further announcement.

President DePasquale adjourned the meeting at 6:58 p.m. to an Adjourned Regular Board Meeting scheduled for Tuesday, March 22, 2022 at 3:30 p.m.

Approved:

Marice H. DePasquale, President

Denise Garcia, District Secretary

Recording Secretary: Sharon D. Brimer



Dedicated to
Satisfying our Community's
Water Needs

**MINUTES OF THE BOARD OF DIRECTORS
MESA WATER DISTRICT
Tuesday, March 22, 2022
1965 Placentia Avenue, Costa Mesa, CA 92627
3:30 p.m. Adjourned Regular Board Meeting**

BOARD OF DIRECTORS COMMITTEE MEETING

CALL TO ORDER The meeting of the Board of Directors was called to order at 3:30 p.m. by President DePasquale.

PLEDGE OF ALLEGIANCE President DePasquale led the Pledge of Allegiance.

Directors Present Marice H. DePasquale, President
Shawn Dewane, Vice President
Jim Atkinson, Director
Fred R. Bockmiller, P.E., Director
James R. Fidler, Director

Directors Absent None

Staff Present Paul E. Shoenberger, P.E., General Manager
Wendy Duncan, Records Management Specialist/
Acting District Secretary
Stacie Sheek, Customer Services Manager
Tracy Manning, Water Operations Manager
Stacy Taylor, Water Policy Manager
Kurt Lind, Business Administrator
Andrew D. Wiesner, P.E., Principal Engineer
Anthony Phou, Controller
Celeste Carrillo, Public Affairs Coordinator
Camille Shehadeh, Human Resources Analyst
Kaitlyn Norris, Public Affairs Specialist
Mistina Gonzales, Public Affairs Intern

Others Present Pamela Tobin, Director, San Juan Water District *(teleconference)*
Harry Lorick, Owner, LA Consulting, Inc.
Zachary Zeilman, Senior Consultant, LA Consulting, Inc.
Bonnie Matthews, Costa Mesa Artist and Illustrator
Brenda Deeley, CEO, Brenda Deeley PR

PUBLIC COMMENTS:

President DePasquale asked for public comments on items not on the agenda.

There were no comments and President DePasquale proceeded with the meeting.

President DePasquale welcomed San Juan Water District Director Pamela Tobin who provided an overview of her qualifications for the candidacy of the Association of California Water Agencies/Joint Powers Insurance Authority Executive Committee position. Ms. Tobin is requesting support for her nomination.

President DePasquale thanked Ms. Tobin for her comments and proceeded with the meeting.

ITEMS TO BE ADDED, REMOVED, OR REORDERED ON THE AGENDA

Director Bockmiller recommended reordering the agenda to take Item 13 before the Consent Calendar. There were no objections.

ITEM 13 – ASSOCIATION OF CALIFORNIA WATER AGENCIES/JOINT POWERS INSURANCE AUTHORITY EXECUTIVE COMMITTEE ELECTION CONCURRING NOMINATION:

MOTION

Motion by Director Bockmiller, second by Director Atkinson, to adopt Resolution No. 1564 Concurring in Nomination of Pamela Tobin to the Executive Committee of the Association of California Water Agencies/Joint Powers Insurance Authority. Motion passed 5 – 0, by the following roll call vote:

AYES:	DIRECTORS	Atkinson, Bockmiller, Fisler, Dewane, DePasquale
NOES:	DIRECTORS	None
ABSTAIN:	DIRECTORS	None
ABSENT:	DIRECTORS	None

CONSENT CALENDAR ITEMS:

Director Bockmiller pulled Items 8 and 9 for discussion. There were no objections.

1. Receive and file the Developer Project Status Report.
2. Receive and file the Mesa Water and Other Agency Projects Status Report.
3. Receive and file the Water Quality Call Report.
4. Receive and file the Water Operations Status Report.
5. Receive and file the Accounts Paid Listing.
6. Receive and file the Monthly Financial Reports.
7. Receive and file the Major Staff Projects.
8. Receive and file the State Advocacy Update.
9. Receive and file the Orange County Update.
10. Receive and file the Outreach Update.

President DePasquale asked for comments from the public. There were no comments.

MOTION

Motion by Director Atkinson, second by Director Fisler, to approve Items 1 – 7 and 10 of the Consent Calendar. Motion passed 5 – 0.

Item 8 – Receive and file the State Advocacy Update.

Discussion ensued amongst the Board.

Water Policy Manager Taylor responded to questions from the Board and they thanked her for the update.

President DePasquale asked for comments from the public. There were no comments.

MOTION

Motion by Director Bockmiller, second by Director Fisler, to approve Item 8 of the Consent Calendar. Motion passed 5 – 0.

Item 9 – Receive and file the Orange County Update.

Water Policy Manager Taylor provided an Orange County Update.

Discussion ensued amongst the Board.

President DePasquale asked for comments from the public. There were no comments.

MOTION

Motion by Director Bockmiller, second by Director Fisler, to approve Item 9 of the Consent Calendar. Motion passed 5 – 0.

PRESENTATION AND DISCUSSION ITEMS:

11. ANNUAL PERFORMANCE AUDIT:

Business Administrator Lind provided an overview of the topic and introduced LA Consulting, Inc. Owner Harry Lorick and Senior Consultant Zachary Zeilman. Mr Lorick proceeded with a presentation that highlighted the following:

- Audited Departments
- Water Operations Performance Audit –Scorecard & Recommendations
- Customer Services Performance Audit – Scorecard & Recommendations
- Financial Services Performance Audit – Scorecard & Recommendations
- Engineering Performance Audit – Scorecard & Recommendations
- Public Affairs Performance Audit – Scorecard & Recommendations
- Administrative Services Performance Audit – Scorecard & Recommendations
- Human Resources Performance Audit – Scorecard & Recommendations
- Overview
- Overall Score and Recommendations
- What's Next
- Annual Performance Audit: The Road to Gold

Mr. Lorick responded to questions from the Board and they thanked him for the presentation.

12. STREAMS OF HOPE PUBLIC ART AND COMMUNITY CLEANUP CAMPAIGN:

Public Affairs Specialist Norris provided a presentation that highlighted the following:

- Campaign Sponsors
- Campaign Objective
- Campaign Elements – Beach Clean Ups
- Campaign Elements – Wyland-Created Whale
- Mesa Water Commissioned Artist
- Mesa Water's Whale Location – John Wayne Airport
- Whales on Display in April (Earth Month)

Ms. Norris introduced Costa Mesa Artist and Illustrator Bonnie Matthews who provided details of the artwork she is creating for the campaign.

Ms. Norris responded to questions from the Board and they thanked her for the presentation.

ACTION ITEMS:

13. ASSOCIATION OF CALIFORNIA WATER AGENCIES/JOINT POWERS INSURANCE AUTHORITY EXECUTIVE COMMITTEE ELECTION CONCURRING NOMINATION:

Item taken earlier in the agenda.

REPORTS:

14. REPORT OF THE GENERAL MANAGER

15. DIRECTORS' REPORTS AND COMMENTS

INFORMATION ITEMS:

16. OTHER (NO ENCLOSURE)

President DePasquale adjourned the meeting at 5:08 p.m. to an Adjourned Regular Board Meeting scheduled for Thursday, March 24, 2022 at 3:30 p.m.

Approved:

Marice H. DePasquale, President

Denise Garcia, District Secretary

Recording Secretary: Sharon D. Brimer



*Dedicated to
Satisfying our Community's
Water Needs*

**MINUTES OF THE BOARD OF DIRECTORS
MESA WATER DISTRICT
Thursday, March 24, 2022
1965 Placentia Avenue, Costa Mesa, CA 92627
3:30 p.m. Adjourned Regular Board Meeting**

CALL TO ORDER

The meeting of the Board of Directors was called to order at 3:31 p.m. by President DePasquale.

PLEDGE OF ALLEGIANCE

Director Fisler led the Pledge of Allegiance.

Directors Present

Marice H. DePasquale, President
Shawn Dewane, Vice President *(left at 5:15 p.m.)*
Jim Atkinson, Director
Fred R. Bockmiller, P.E., Director
James R. Fisler, Director

Directors Absent

None

Staff Present

Paul E. Shoenberger, P.E., General Manager
Wendy Duncan, Records Management Specialist/
Acting District Secretary

Others Present

Sharon M. Browning, Principal, Sharon Browning &
Associates

PUBLIC COMMENTS

President DePasquale asked for public comments on items not on the agenda.

There was no public present and President DePasquale proceeded with the meeting.

ITEMS TO BE ADDED, REMOVED, OR REORDERED ON THE AGENDA

General Manager Shoenberger reported there were no items to be added, removed, or reordered on the agenda.

PRESENTATION AND DISCUSSION ITEMS:

1. BOARD WORKSHOP FACILITATOR:

GM Shoenberger introduced Sharon Browning & Associates Principal Sharon M. Browning who proceeded with a brief review of the October 19, 2021 workshop.

Discussion ensued amongst the Board.

The Board defined and confirmed the following:

- The role and purpose of the Executive Committee;
- The functions of the Executive Committee; and
- The non-functions of the Executive Committee.

ACTION ITEMS:

None.

REPORTS:

2. REPORT OF THE GENERAL MANAGER
3. DIRECTORS' REPORTS AND COMMENTS

INFORMATION ITEMS:

4. OTHER (NO ENCLOSURE)

President DePasquale adjourned the meeting at 5:46 p.m. to a Regular Board Meeting scheduled for Wednesday, April 13, 2022 at 4:30 p.m.

Approved:

Marice H. DePasquale, President

Denise Garcia, District Secretary



*Dedicated to
Satisfying our Community's
Water Needs*

MEMORANDUM

TO: Board of Directors
FROM: Paul E. Shoenberger, P.E., General Manager
DATE: April 13, 2022
SUBJECT: Attendance at Conferences, Seminars, Meetings, and Events

RECOMMENDATION

In accordance with Ordinance No. 31, adopted April 27, 2021, authorize attendance at conferences, seminars, meetings, and events.

STRATEGIC PLAN

- Goal #1: Provide a safe, abundant, and reliable water supply.
- Goal #2: Practice perpetual infrastructure renewal and improvement.
- Goal #3: Be financially responsible and transparent.
- Goal #4: Increase public awareness about Mesa Water and about water.
- Goal #5: Attract and retain skilled employees.
- Goal #6: Provide outstanding customer service.
- Goal #7: Actively participate in regional and statewide water issues.

PRIOR BOARD ACTION/DISCUSSION

At its June 10, 2021 meeting, the Board of Directors (Board) approved Fiscal Year 2022 attendance at Conferences, Seminars, Meetings, and Events.

DISCUSSION

During the discussion of this item, if any, the Board may choose to delete any item from the list and/or may choose to add additional conferences, seminars, meetings, or events for approval, subject to available budget or additional appropriation.

FINANCIAL IMPACT

None.

ATTACHMENTS

None.

2022 CONFERENCES, SEMINARS, AND MEETINGS:

April 11 - 14, 2022	
AWWA CA-NV Annual Spring Conference	
Anaheim, CA	
April 13 - 14, 2022	
WaterNow Alliance 7th Annual Summit	
Philadelphia, PA	
May 3 - 6, 2022	
ACWA/JPIA Spring Conference	<i>Atkinson, Bockmiller, DePasquale, Dewane</i>
Sacramento, CA	
May 17 - 18, 2022	
CSDA Legislative Days	
Sacramento, CA	
June 12 - 15, 2022	
AWWA ACE22 Conference	<i>Atkinson</i>
San Antonio, TX	
June 23 - 24, 2022	
California-United Water Conference	
El Dorado County, CA	
July 12 - 14, 2022	
ACWA Annual Washington D.C. Conference	
Washington D.C.	
August 22 - 25, 2022	
CSDA Annual Conference	
Palm Springs, CA	
August 24 - 26, 2022	
Urban Water Institute Annual Conference	<i>Atkinson</i>
San Diego, CA	
September 13 - 16, 2022	
CAJPA Conference	<i>Bockmiller</i>
South Lake Tahoe, CA	
September 16, 2022	
OC Water Summit	
Anaheim, CA	
September 29 - 30, 2022	
H2O Women Conference	<i>DePasquale</i>
Santa Barbara, CA	
October 8 - 12, 2022	
WEFTEC Conference	
New Orleans, LA	
October 19 - 21, 2022	
CALAFCO Annual Conference	
Newport Beach, CA	

April 2022

April 2022							May 2022						
Su	Mo	Tu	We	Th	Fr	Sa	Su	Mo	Tu	We	Th	Fr	Sa
					1	2	1	2	3	4	5	6	7
3	4	5	6	7	8	9	8	9	10	11	12	13	14
10	11	12	13	14	15	16	15	16	17	18	19	20	21
17	18	19	20	21	22	23	22	23	24	25	26	27	28
24	25	26	27	28	29	30	29	30	31				

SUNDAY	MONDAY	TUESDAY	WEDNESDAY	THURSDAY	FRIDAY	SATURDAY
Mar 27	28	29	30	31	Apr 1 7:30am WACO - JA, FB, JF, MD, SD (VIRTUAL)	2
3 CMUA Annual Conference (San Francisco, CA)	4 8:30am MWDOC Planning & Operations Committee (VIRTUAL)	5 7:30am ISDOC Executive Committee Meeting (VIRTUAL) 6:00pm Costa Mesa City Council Meeting	6 8:30am Jt. MWDOC/MWD Workshop (VIRTUAL) 5:30pm OCWD Board Meeting (VIRTUAL)	7 8:00am OCWD Communications & Legislative Committee 6:00pm MWDOC Annual Elected Officials' Forum -	8 P3 Water Summit (San Diego, CA) Pay Period Ends	9
10	11 5:00pm GWRS Steering Committee Meeting (VIRTUAL) 5:00pm IRWD Board Meeting (IN PERSON &	12 8:00am OCBC Infrastructure Committee (VIRTUAL & IN PERSON AT 2 Park Plaza)	13 Payday 8:00am LAFCO Meeting (IN 8:00am OCWD Water Issues 8:30am MWDOC Admin 4:30pm Board Meeting	14 WaterNow Alliance 7th Annual Summit 4/13 - 4/14 (Philadelphia, PA) 8:00am OCWD Admin & Finance Committee	15	16
17	18	19 7:30am WACO Planning Committee (VIRTUAL) 6:00pm Costa Mesa City Council Meeting (VIRTUAL)	20 8:30am MWDOC Board Meeting (VIRTUAL) 5:30pm OCWD Board Meeting (VIRTUAL)	21 8:30am MWDOC Executive Committee (VIRTUAL)	22 Pay Period Ends	23 8:30am Copy: Water Issues Study Group (Spring 2022) (Mesa Water District Boardroom) - Andie Jacobsen
24	25 5:00pm IRWD Board Meeting (IN PERSON & VIRTUAL)	26 3:30pm Board of Directors' Committee Meeting (Boardroom)	27 Payday 8:30am Jt. MWDOC/OCWD	28 11:30am ISDOC Quarterly Event - FB, JF (VIRTUAL) 3:30pm Mesa Water District Board Workshop (Boardroom)	29	30 2022 Children's Water Education Festival (VIRTUAL)

May 2022

May 2022							June 2022						
Su	Mo	Tu	We	Th	Fr	Sa	Su	Mo	Tu	We	Th	Fr	Sa
1	2	3	4	5	6	7	5	6	7	1	2	3	4
8	9	10	11	12	13	14	12	13	14	15	16	17	18
15	16	17	18	19	20	21	19	20	21	22	23	24	25
22	23	24	25	26	27	28	26	27	28	29	30		
29	30	31											

SUNDAY	MONDAY	TUESDAY	WEDNESDAY	THURSDAY	FRIDAY	SATURDAY
May 1	2 8:30am MWDOC Planning & Operations Committee (VIRTUAL)	3 ACWA Spring Conference (Sacramento, CA) 7:30am ISDOC Executive Committee Meeting (VIRTUAL) 6:00pm Costa Mesa City Council Meeting	4 8:30am Jt. MWDOC/MWD Workshop (VIRTUAL) 5:30pm OCWD Board Meeting (VIRTUAL)	5 8:00am OCWD Communications & Legislative Committee (VIRTUAL)	6 Pay Period Ends 7:30am WACO (MAY MOVE TO 5/13 DUE TO ACWA) (VIRTUAL)	7
8	9 5:00pm IRWD Board Meeting (IN PERSON & VIRTUAL)	10 8:00am OCBC Infrastructure Committee (VIRTUAL and IN PERSON AT 2 Park) 9:00am ACC-OC EEW Committee Meeting (VIRTUAL)	11 Payday 8:00am LAFCO Meeting (IN PERSON: 333 W. Santa) 8:00am OCWD Water Issues 8:30am MWDOC Admin 4:30pm Board Meeting	12 8:00am OCWD Admin & Finance Committee (VIRTUAL)	13	14
15	16	17 CSDA Legislative Days (Sacramento, CA) 7:30am WACO Planning Committee (VIRTUAL) 6:00pm Costa Mesa City Council Meeting	18 8:30am MWDOC Board Meeting (VIRTUAL) 5:30pm OCWD Board Meeting (VIRTUAL)	19 8:30am MWDOC Executive Committee (VIRTUAL) 4:00pm Costa Mesa Chamber of Commerce Board Meeting (VIRTUAL)	20 Pay Period Ends	21
22	23 5:00pm IRWD Board Meeting (IN PERSON & VIRTUAL)	24 3:30pm Board of Directors' Committee Meeting (Boardroom)	25 Payday	26	27	28
29	30 District Holiday	31	Jun 1	2	3	4

June 2022

June 2022							July 2022						
Su	Mo	Tu	We	Th	Fr	Sa	Su	Mo	Tu	We	Th	Fr	Sa
			1	2	3	4						1	2
5	6	7	8	9	10	11	3	4	5	6	7	8	9
12	13	14	15	16	17	18	10	11	12	13	14	15	16
19	20	21	22	23	24	25	17	18	19	20	21	22	23
26	27	28	29	30			24	25	26	27	28	29	30
							31						

SUNDAY	MONDAY	TUESDAY	WEDNESDAY	THURSDAY	FRIDAY	SATURDAY
May 29	30	31	Jun 1 8:30am Jt. MWDOC/MWD Workshop (VIRTUAL) 5:30pm OCWD Board Meeting (VIRTUAL)	2 8:00am OCWD Communications & Legislative Committee 5:30pm ICRE 2022 Student Poster Presentation (Mesa Water District)	3 Pay Period Ends 7:30am WACO (VIRTUAL)	4
5	6 8:30am MWDOC Planning & Operations Committee (VIRTUAL)	7 7:30am ISDOC Executive Committee Meeting (VIRTUAL) 6:00pm Costa Mesa City Council Meeting (HYBRID)	8 Payday 8:00am LAFCO Meeting (IN PERSON: 333 W. Santa) 8:00am OCWD Water Issues 8:30am MWDOC Admin 4:30pm Board Meeting	9 8:00am OCWD Admin & Finance Committee (VIRTUAL)	10	11
12	AWWA ACE 22 (San Antonio, TX)		15 8:30am MWDOC Board Meeting (VIRTUAL) 5:30pm OCWD Board Meeting (VIRTUAL)	16 8:30am MWDOC Executive Committee (VIRTUAL)	17 Pay Period Ends	18
19	20 5:00pm IRWD Board Meeting (IN PERSON & VIRTUAL)	21 8:00am OCBC Infrastructure Committee (VIRTUAL and IN PERSON AT 2 Park Plaza) 7:30am WACO Planning Committee (VIRTUAL) 6:00pm Costa Mesa City Council Meeting (VIRTUAL)	22 CA-United Water Conference (El Dorado County, CA) Payday	23	24	25
26	27 5:00pm IRWD Board Meeting (IN PERSON & VIRTUAL)	28 3:30pm Board of Directors' Committee Meeting (Boardroom)	29	30	Jul 1	2



*Dedicated to
Satisfying our Community's
Water Needs*

MEMORANDUM

TO: Board of Directors
FROM: Phil Lauri, P.E., Assistant General Manager
DATE: April 13, 2022
SUBJECT: On-Call Pipeline and Construction Services

RECOMMENDATION

- a. Amend the On-Call Pipeline and Construction Services contracts for Fiscal Year 2022 for an additional \$100,000 for a total annual amount not to exceed \$250,000, and authorize execution of the change order; and
- b. Approve execution of the two one-year contract renewal options with GCI Construction, Inc., Paulus Engineering, Inc., and W.A. Rasic Construction Company, Inc. for an annual amount not to exceed \$250,000 to provide On-Call Pipeline and Construction Services.

STRATEGIC PLAN

- Goal #1: Provide a safe, abundant, and reliable water supply.
Goal #2: Practice perpetual infrastructure renewal and improvement.
Goal #3: Be financially responsible and transparent.

PRIOR BOARD ACTION/DISCUSSION

At its June 20, 2017 meeting, the Engineering & Operations (E&O) Committee received an information item regarding the preparation of the Request for Bid for On-Call Emergency Pipeline Repair and Construction.

At its September 14, 2017 meeting, the Board of Directors (Board) approved contracts with GCI Construction, Inc., Paulus Engineering, Inc., and W.A. Rasic Construction Company, Inc. for \$150,000 per year for five years with two one-year renewal options for an amount not to exceed \$750,000 to provide On-Call Pipeline and Construction Services, and authorized execution of the contracts.

DISCUSSION

The use of on-call pipeline construction contractors allows Mesa Water District (Mesa Water®) to react quickly to urgent operational events and to safely perform work outside the expertise of Mesa Water crews (deep excavations requiring extensive shoring, etc.). The on-call contractors are an efficient resource to complete small construction projects that take Mesa Water crew time away from traditional capital replacement work efforts.

To date, \$106,072 has been expended from this contract for the Fuel Tank Recoating, Mesa Water Reliability Facility (MWRf) Bypass Vault Corrosion Inspection, installation of the temporary MWRf administration facilities, and other minor construction projects. Two recent emergency mainline leak repairs will expend and exceed the remaining portion of the authorized Fiscal Year 2022 budget. The On-Call Pipeline Construction Services contracts is scheduled to be used for the MWRf Bypass Vault Corrosion Repairs, and additional anticipated projects will be required in the fourth quarter of the fiscal year that will cause additional funding. These projects are identified in Table 1.



Table 1.

Completed FY 2022 Projects	Date	Construction Costs
Temporary MWRP Admin Facilities	August 2021	\$52,330
Well 9 Analyzer Cover Fabrication	October 2021	\$10,872
OCSD Discharge Permit Requirements	January 2022	\$15,000
Fuel Tank Recoating	January 2022	\$20,850
MWRP Bypass Vault Corrosion Inspection	January 2022	\$7,020
Subtotal		\$106,072
Current FY 2022 Projects		
Salinas Ave. Emergency Mainline Repair	February 2022	\$49,705
Harbor and Wilson Emergency Mainline Valve Repair	March 2022	\$15,000
Proposed FY 2022 Projects		
MWRP Bypass Vault Repair and Coating	May 2022	\$25,000
Total		\$195,777

Staff recommends that the Board amend the On-Call Pipeline and Construction Services contracts for Fiscal Year 2022 for an additional \$100,000 for a total annual amount not to exceed \$250,000. It is also recommended that the Board approve execution of the two one-year contract renewal options with the on-call pipeline and construction services contractors for an annual amount not to exceed \$250,000.

FINANCIAL IMPACT

In Fiscal Year 2022, \$150,000 is budgeted for On-Call Pipeline and Construction Services; requested funding will come from Cash on Hand.

	<u>Contract Actual Amounts</u>	<u>Contract Cost Amounts</u>
Initial Contract Estimate (FY 2022)	\$ 150,000	
Original Contracts		\$ 150,000
Change Orders		\$ 0
Requested Funding		<u>\$ 100,000</u>
Revised Contracts		<u>\$ 250,000</u>
Actual Spent to Date		\$ 106,072
Revised Contract Estimate	\$ 250,000	

ATTACHMENTS

None.



*Dedicated to
Satisfying our Community's
Water Needs*

MEMORANDUM

TO: Board of Directors
FROM: Marwan Khalifa, CPA, MBA, Chief Financial Officer
DATE: April 13, 2022
SUBJECT: Capital Charge

RECOMMENDATION

- a. Adopt Resolution No. 1565 Supplementing Resolution No. 1560 Concerning the Collection of the Capital Charge by way of the Office of the Orange County Treasurer-Tax Collector and County Property Tax Roll Process and Taking Related Actions; and
- b. Accept Mesa Water District's Updated Secretary's Report Listing the Capital Charge Property Tax Roll for Fiscal Year 2022 – 2023.

STRATEGIC PLAN

- Goal #1: Provide a safe, abundant, and reliable water supply.
- Goal #2: Practice perpetual infrastructure renewal and improvement.
- Goal #3: Be financially responsible and transparent.
- Goal #6: Provide outstanding customer service.

PRIOR BOARD ACTION/DISCUSSION

At its January 12, 2022 meeting, the Board of Directors (Board) adopted Resolution No. 1560 Determining Compliance with Procedural Requirements, Making Findings, Authorizing Collection of the Capital Charge by way of the Office of the Orange County Treasurer-Tax Collector and County Property Tax Roll Process and Taking Related Actions. The Board also directed staff to agendize for further discussion at a future meeting Mesa Water District's Secretary's Report Listing the Capital Charge Property Tax Roll for Fiscal Year 2022 – 2023.

At its March 9, 2022 meeting, the Board provided direction to staff on the process by which to apply the capital charge to different meters and parcels. The Board also directed staff to bring an updated Secretary's Report to the April 13, 2022 Board meeting.

DISCUSSION

Mesa Water District (Mesa Water®) currently receives its revenue from a fixed fee or Basic Charge (\$30.03 Bi-Monthly 5/8-Inch Meter) and consumption charge (\$4.72 per unit). In an effort to stabilize revenue for necessary operation, maintenance, repair and rehabilitation of the water system when water consumption and the water usage of commodity rate may vary due to seasonal events such as rain or mandatory cutbacks during extreme drought, the Board approved a capital charge. Per Resolution No. 1560, Mesa Water can shift some of what is currently a fixed fee or Basic Charge on customers' water bills to a capital charge that is collected on the property tax roll by way of the Office of the Orange County Treasurer-Tax Collector.

In order to communicate what should be collected by the Office of the Orange County Treasurer-Tax Collector, Mesa Water has to provide the county a Secretary's Report that lists the parcel numbers of each property in the service area, the address and the capital charge amount. The capital charge is determined based on the meter size of the parcel. Below is an example of a Secretary's Report:



**MESA WATER DISTRICT
Capital Charge Property Tax Roll
Fiscal Year 2022-23**

Assessor Parcel Number	Situs Address	Charge	Assessor Parcel Number	Situs Address	Charge
11721420	255 E 19TH ST	\$49.96	11725305	316 BROADWAY	\$99.92
11721421	253 E 19TH ST	\$49.96	11725306	320 BROADWAY	\$49.96
11721422	251 E 19TH ST	\$49.96	11725307	324 BROADWAY	\$49.96
11725110	343 MAGNOLIA ST	\$74.94	11725308	328 BROADWAY	\$49.96
11725112	348 E 18TH ST	\$49.96	11725309	332 BROADWAY	\$49.96
11725113	342 E 18TH ST	\$124.90	11725310	338 BROADWAY	\$49.96
11725115	310 E 18TH ST	\$124.90	11725311	340 BROADWAY	\$49.96

Staff consulted with SCI Consulting Group (SCI) who specialize in allocating costs to property tax rolls and have the expertise as it relates to parcel data from the county assessors and the ability to assign parcel numbers to addresses within the service area. Staff, with the assistance of SCI, has updated the Secretary’s Report to reflect the Board’s direction on how to apply the capital charge to different meters and parcels.

Based on the rates approved by the Board at the January 12, 2022 meeting, approximately \$2.27MM will be transferred to the property tax roll in the Property Tax Roll Fiscal Year 2022 – 2023. In Fiscal Year 2023, the capital charge will be half of the below rates, as only six months of charges (January 1 – June 30, 2023) will appear on the property tax roll:

Meter Size	Property Tax/Year
5/8-Inch	\$99.92
3/4-Inch	\$149.88
1-Inch	\$249.79
1 1/2-Inch	\$499.57
2-Inch	\$799.31
3-Inch	\$1,748.49
4-Inch	\$3,147.29
6-Inch	\$6,993.96
8-Inch	\$11,989.65
10-Inch	\$18,983.61

The primary advantage of using the property tax roll is reliability. Delinquency is virtually non-existent because property owners automatically pay the Capital Charge along with their tax bill. They must pay each line item on their bill, even property owners who are delinquent on their tax bills. With greater restrictions on non-payment shut-offs, having a source of revenue that comes directly from the parcel owner ensures that the maintenance of the infrastructure in Mesa Water’s service area will be funded even if customers begin to delay payment which the District has experienced during the COVID-19 Pandemic.



LEGAL REVIEW

Mesa Water's General Legal Counsel – Atkinson, Andelson, Loya, Ruud & Romo (AALRR) – has reviewed the approved direction from the Board and recommends a supplemental resolution to document the allocation method. The resolution formally documents how the capital charge will be allocated to various types of parcels. AALRR has reviewed the draft Resolution and recommends Board approval.

FINANCIAL IMPACT

Based upon current projections, implementing the rate adjustment as outlined above will result in continuing to meet the Board's fiscal policy goals for a strong AAA rating, days cash, cash on hand, and debt coverage, while achieving the Board's Capital Improvement Program.

ATTACHMENTS

Attachment A: Draft Resolution No. 1565

Attachment B: Mesa Water District's Updated Secretary's Report for Fiscal Year 2022 – 2023

RESOLUTION NO. 1565

RESOLUTION OF THE MESA WATER DISTRICT BOARD OF DIRECTORS SUPPLEMENTING RESOLUTION NO. 1560 CONCERNING THE COLLECTION OF THE CAPITAL CHARGE BY WAY OF THE OFFICE OF THE ORANGE COUNTY TREASURER-TAX COLLECTOR AND COUNTY PROPERTY TAX ROLL PROCESS AND TAKING RELATED ACTIONS

WHEREAS, Mesa Water District (Mesa Water®) is a county water district organized and operating pursuant to the provisions of the laws of the State of California (State or California); and

WHEREAS, Mesa Water has authority to set and collect rates, fees and charges for water and water service that it provides pursuant to the provisions of California Water Code (Water Code) Sections 31000, 31001, 31007, 31024 and 31025; and

WHEREAS, pursuant to Section 5470 *et seq.* of the California Health & Safety Code (Health & Safety Code), Mesa Water is authorized to establish and collect certain water rates and charges on the County of Orange (County) property tax roll by way of the Orange County Treasurer-Tax Collector; and

WHEREAS, after having undertaken various procedural actions, including, but not limited to, provision of notice and conducting public hearings, Mesa Water's Board of Directors (Board) adopted Resolution No. 1559 (taking actions on certain Mesa Water rates, fees and charges) and Resolution No. 1560 (taking actions to authorize the collection of the Capital Charge (Capital Charge) by way of the Office of the Orange County Treasurer-Tax Collector and County property tax roll process); and

WHEREAS, Resolution No. 1560 made certain findings, and directed various actions, which Resolution is incorporated herein by this reference; and

WHEREAS, following the adoption of Resolution No. 1560, certain questions arose concerning the Secretary's Report (as defined in Resolution No. 1560) and the application of the Capital Charge to a limited number of parcels/customers within Mesa Water's service area; and

WHEREAS, on March 9, 2022, the Board provided determinations and direction on such questions and directed the preparation of an updated Secretary's Report to reflect such Board action; and

WHEREAS, the Board has been presented with an updated Secretary's Report (Updated Secretary's Report) which reflects the Board's determinations, which Updated Secretary's Report has been made available for public review; and

WHEREAS, the Board desires to supplement Resolution No. 1560 with respect to the Updated Secretary's Report and provide Board policies concerning the application of the Capital Charge.

NOW, THEREFORE, THE BOARD OF DIRECTORS OF THE MESA WATER DISTRICT DOES HEREBY RESOLVE, DETERMINE, AND ORDER AS FOLLOWS:

Section 1. **Recitals.** The foregoing recitals are true and correct and are incorporated herein by this reference.

Section 2. **Findings and Determinations.** The findings and determinations set forth in Resolution No. 1560 are incorporated herein by this reference. This Resolution shall act to supplement Resolution No. 1560.

Section 3 **Updated Secretary's Report.** The Secretary's Report referenced in Resolution No. 1560 is hereby amended to conform to the Updated Secretary's Report. The Updated Secretary's Report shall supersede the Secretary's Report for all purposes effective upon the adoption of this Resolution.

Section 4. **Capital Charge.** The Board has adopted certain policies for the imposition of the Capital Charge as set out in Appendix "A," attached hereto and incorporated herein by this reference. Such policies shall remain in place as applied to the Capital Charges until revised or amended by the Board. The Capital Charge shall otherwise be administered as set out in Mesa Water's Rules and Regulations and Resolution No. 1560.

Section 5. **No Other Amendment.** Except as expressly set forth herein, Resolution No. 1560 is not amended or superseded.

Section 6. **Other Actions.** Mesa Water's General Manager, other officers, staff and consultants are hereby authorized and directed to take all necessary and appropriate actions as may be required or desirable to carry out the findings and directives of this Resolution.

Section 7. **Authority.** This Resolution is adopted pursuant to the provisions of Water Code Sections 31000, 31001, 31007, 31024, 31025 and 30523, the provisions of Government Code Sections 53755, 53756 and 53759 and the provisions of Health & Safety Code Sections 5470 *et seq.*

[Remainder of this page intentionally left blank]

Section 8. **Effective Date.** This Resolution shall be effective immediately upon adoption by the Board.

ADOPTED, SIGNED, and APPROVED this 13TH day of April 2022 by a roll call vote.

AYES: DIRECTORS:
NOES: DIRECTORS:
ABSTAIN: DIRECTORS:
ABSENT: DIRECTORS:

Marice H. DePasquale
President, Board of Directors

Denise Garcia
District Secretary

DRAFT

RESOLUTION NO. 1565

APPENDIX A

RESOLUTION OF THE MESA WATER DISTRICT BOARD OF DIRECTORS SUPPLEMENTING RESOLUTION NO. 1560 CONCERNING THE COLLECTION OF THE CAPITAL CHARGE BY WAY OF THE OFFICE OF THE ORANGE COUNTY TREASURER-TAX COLLECTOR AND COUNTY PROPERTY TAX ROLL PROCESS AND TAKING RELATED ACTIONS

Policy for Application of Capital Charge

For purposes of the application of the Capital Charge, Mesa Water District's Board of Directors sets forth the following Policies:

- (1) An Orange County Assessor's Parcel (Parcel) with a single meter (Meter) shall be charged the Capital Charge equal to that Parcel's Meter size.
- (2) A Parcel served by multiple meters shall be charged the Capital Charge equal to the number of such Meters and corresponding Meter size(s) serving such Parcel.
- (3) In the case of a community that has a homeowners association (HOA) served by a single Meter and having no taxable Parcel number, the Capital Charge will be imposed by spreading the applicable Capital Charge (based on Meter size) over the applicable HOA Parcels or units.
- (4) When a Meter provides service to a taxable Parcel owned by an HOA, the Capital Charge will be imposed on the HOA by way of the County property tax collection.
- (5) When a Parcel used for commercial purpose is served by a single Meter, which Meter serves more than one (1) commercial property, the Capital Charge shall be allocated evenly over the number of properties served by such Meter.

In the case where a Meter is installed and the corresponding Parcel does not receive a County property tax bill, the Capital Charge may be imposed by way of a direct billing process.

Disputes concerning the Capital Charge which are not addressed in Resolution No. 1560, or this Policy, shall be subject to the dispute resolution processes set out in Mesa Water District's Rules and Regulations.

MESA WATER DISTRICT
Capital Charge Property Tax Roll
Fiscal Year 2022-23

Assessor			Assessor		
Parcel Number	Situs Address	Charge	Parcel Number	Situs Address	Charge
11721101	250 E 18TH ST	\$49.96	11721223	255 BROADWAY	\$49.96
11721102	256 E 18TH ST	\$49.96	11721301	250 BROADWAY	\$49.96
11721103	260 E 18TH ST	\$124.90	11721302	254 BROADWAY	\$49.96
11721105	270 E 18TH ST	\$49.96	11721303	256 BROADWAY	\$49.96
11721106	276 E 18TH ST	\$299.75	11721304	260 BROADWAY	\$49.96
11721107	284 E 18TH ST	\$49.96	11721305	270 BROADWAY	\$49.96
11721108	290 E 18TH ST	\$49.96	11721306	272 BROADWAY	\$49.96
11721109	294 E 18TH ST	\$49.96	11721307	276 BROADWAY	\$49.96
11721110	1803 SANTA ANA AVE	\$49.96	11721308	274 BROADWAY	\$124.90
11721111	291 MAGNOLIA ST	\$174.86	11721309	278 BROADWAY	\$49.96
11721112	285 MAGNOLIA ST	\$49.96	11721310	280 BROADWAY	\$49.96
11721113	281 MAGNOLIA ST	\$49.96	11721312	298 BROADWAY	\$99.92
11721114	283 MAGNOLIA ST	\$49.96	11721313	1867 SANTA ANA AVE	\$74.94
11721115	273 MAGNOLIA ST	\$49.96	11721314	295 FLOWER ST	\$49.96
11721116	271 MAGNOLIA ST	\$124.90	11721315	291 FLOWER ST A	\$49.96
11721117	269 MAGNOLIA ST	\$49.96	11721316	287 FLOWER ST	\$49.96
11721118	267 MAGNOLIA ST	\$49.96	11721317	283 FLOWER ST	\$49.96
11721119	257 MAGNOLIA ST	\$49.96	11721318	279 FLOWER ST	\$124.90
11721120	253 MAGNOLIA ST	\$49.96	11721319	275 FLOWER ST	\$49.96
11721121	249 MAGNOLIA ST	\$49.96	11721320	265 FLOWER ST	\$49.96
11721122	264 E 18TH ST	\$49.96	11721323	253 FLOWER ST	\$49.96
11721123	268 E 18TH ST	\$49.96	11721324	251 FLOWER ST	\$49.96
11721201	250 MAGNOLIA ST	\$74.94	11721325	259 FLOWER ST	\$49.96
11721202	254 MAGNOLIA ST	\$49.96	11721326	257 FLOWER ST	\$49.96
11721203	258 MAGNOLIA ST	\$49.96	11721401	250 FLOWER ST	\$124.90
11721204	260 MAGNOLIA ST	\$49.96	11721402	258 FLOWER ST	\$124.90
11721205	262 MAGNOLIA ST	\$49.96	11721403	260 FLOWER ST A	\$49.96
11721206	272 MAGNOLIA ST	\$49.96	11721404	268 FLOWER ST	\$49.96
11721207	274 MAGNOLIA ST	\$49.96	11721405	278 FLOWER ST	\$49.96
11721208	276 MAGNOLIA ST	\$49.96	11721406	282 FLOWER ST	\$49.96
11721209	280 MAGNOLIA ST	\$49.96	11721407	284 FLOWER ST	\$49.96
11721210	290 MAGNOLIA ST	\$74.94	11721408	290 FLOWER ST	\$49.96
11721211	294 MAGNOLIA ST	\$49.96	11721409	292 FLOWER ST	\$49.96
11721212	1829 SANTA ANA AVE	\$49.96	11721410	1873 SANTA ANA AVE	\$49.96
11721214	295 BROADWAY	\$49.96	11721411	1891 SANTA ANA AVE	\$74.94
11721215	291 BROADWAY	\$49.96	11721412	295 E 19TH ST	\$49.96
11721216	285 BROADWAY	\$49.96	11721413	291 E 19TH ST	\$49.96
11721217	283 BROADWAY	\$49.96	11721414	285 E 19TH ST	\$49.96
11721218	279 BROADWAY	\$49.96	11721415	283 E 19TH ST	\$49.96
11721219	275 BROADWAY	\$49.96	11721416	279 E 19TH ST	\$49.96
11721220	265 BROADWAY	\$49.96	11721417	273 E 19TH ST B	\$99.92
11721221	263 BROADWAY	\$49.96	11721418	271 E 19TH ST	\$49.96
11721222	259 BROADWAY	\$49.96	11721419	257 E 19TH ST	\$49.96

MESA WATER DISTRICT
Capital Charge Property Tax Roll
Fiscal Year 2022-23

Assessor			Assessor		
Parcel Number	Situs Address	Charge	Parcel Number	Situs Address	Charge
11721420	255 E 19TH ST	\$49.96	11725305	316 BROADWAY	\$99.92
11721421	253 E 19TH ST	\$49.96	11725306	320 BROADWAY	\$49.96
11721422	251 E 19TH ST	\$49.96	11725307	324 BROADWAY	\$49.96
11725110	343 MAGNOLIA ST	\$74.94	11725308	328 BROADWAY	\$49.96
11725112	348 E 18TH ST	\$49.96	11725309	332 BROADWAY	\$49.96
11725113	342 E 18TH ST	\$124.90	11725310	338 BROADWAY	\$49.96
11725115	310 E 18TH ST	\$124.90	11725311	340 BROADWAY	\$49.96
11725116	326 E 18TH ST	\$49.96	11725312	344 BROADWAY	\$49.96
11725117	330 E 18TH ST	\$49.96	11725313	345 FLOWER ST	\$49.96
11725123	349 MAGNOLIA ST	\$49.96	11725314	341 FLOWER ST	\$49.96
11725126	327 MAGNOLIA ST	\$74.94	11725315	337 FLOWER ST	\$49.96
11725127	333 MAGNOLIA ST A	\$124.90	11725316	335 FLOWER ST	\$49.96
11725129	337 MAGNOLIA ST	\$49.96	11725317	329 FLOWER ST	\$49.96
11725130	336 E 18TH ST	\$49.96	11725318	325 FLOWER ST	\$49.96
11725135	308 E 18TH ST	\$49.96	11725319	321 FLOWER ST	\$49.96
11725139	301 MAGNOLIA ST	\$124.90	11725320	319 FLOWER ST	\$49.96
11725141	318 E 18TH ST	\$124.90	11725321	315 FLOWER ST	\$49.96
11725142	320 E 18TH ST	\$124.90	11725322	305 FLOWER ST	\$49.96
11725203	316 MAGNOLIA ST	\$49.96	11725323	303 FLOWER ST	\$49.96
11725204	320 MAGNOLIA ST	\$49.96	11725324	301 FLOWER ST	\$49.96
11725205	324 MAGNOLIA ST	\$49.96	11725401	300 FLOWER ST	\$74.94
11725206	328 MAGNOLIA ST	\$49.96	11725402	304 FLOWER ST	\$49.96
11725207	332 MAGNOLIA ST	\$49.96	11725403	308 FLOWER ST	\$49.96
11725208	336 MAGNOLIA ST	\$49.96	11725404	312 FLOWER ST	\$49.96
11725209	340 MAGNOLIA ST	\$49.96	11725405	316 FLOWER ST	\$49.96
11725210	344 MAGNOLIA ST	\$49.96	11725406	320 FLOWER ST	\$49.96
11725214	333 BROADWAY	\$49.96	11725407	324 FLOWER ST	\$49.96
11725215	329 BROADWAY	\$49.96	11725408	328 FLOWER ST	\$49.96
11725216	325 BROADWAY	\$49.96	11725409	332 FLOWER ST	\$49.96
11725217	321 BROADWAY	\$49.96	11725410	336 FLOWER ST	\$49.96
11725218	317 BROADWAY	\$49.96	11725411	340 FLOWER ST	\$49.96
11725221	305 BROADWAY	\$49.96	11725412	346 FLOWER ST	\$49.96
11725222	301 BROADWAY	\$49.96	11725413	345 E 19TH ST	\$49.96
11725223	309 BROADWAY	\$49.96	11725414	341 E 19TH ST	\$49.96
11725224	313 BROADWAY	\$49.96	11725415	339 E 19TH ST	\$49.96
11725225	312 MAGNOLIA ST	\$49.96	11725416	333 E 19TH ST	\$49.96
11725226	300 MAGNOLIA ST	\$299.75	11725417	329 E 19TH ST	\$49.96
11725227	337 BROADWAY	\$49.96	11725418	325 E 19TH ST	\$49.96
11725228	345 BROADWAY	\$49.96	11725419	311 E 19TH ST	\$49.96
11725301	300 BROADWAY	\$49.96	11725420	309 E 19TH ST	\$49.96
11725302	304 BROADWAY	\$49.96	11725421	307 E 19TH ST	\$49.96
11725303	308 BROADWAY	\$49.96	11725422	305 E 19TH ST	\$49.96
11725304	314 BROADWAY	\$49.96	11725423	303 E 19TH ST	\$49.96

MESA WATER DISTRICT
Capital Charge Property Tax Roll
Fiscal Year 2022-23

Assessor Parcel Number	Situs Address	Charge	Assessor Parcel Number	Situs Address	Charge
11725424	301 E 19TH ST	\$49.96	11729222	355 BROADWAY	\$49.96
11729107	1817 TUSTIN AVE	\$49.96	11729224	353 BROADWAY	\$49.96
11729108	387 MAGNOLIA ST	\$124.90	11729225	394 MAGNOLIA ST	\$49.96
11729109	390 E 18TH ST	\$49.96	11729226	398 MAGNOLIA ST	\$49.96
11729110	1815 TUSTIN AVE	\$49.96	11729302	364 BROADWAY	\$49.96
11729116	352 E 18TH ST	\$124.90	11729303	370 BROADWAY	\$49.96
11729117	1809 TUSTIN AVE	\$49.96	11729304	376 BROADWAY	\$49.96
11729120	376 E 18TH ST	\$49.96	11729305	380 BROADWAY	\$49.96
11729121	382 E 18TH ST	\$49.96	11729306	384 BROADWAY	\$49.96
11729122	383 MAGNOLIA ST	\$49.96	11729307	386 BROADWAY	\$49.96
11729123	355 MAGNOLIA ST	\$49.96	11729308	388 BROADWAY	\$49.96
11729124	367 MAGNOLIA ST	\$49.96	11729309	390 BROADWAY	\$124.90
11729125	351 MAGNOLIA ST	\$49.96	11729311	389 FLOWER ST	\$49.96
11729126	363 MAGNOLIA ST	\$49.96	11729312	385 FLOWER ST	\$49.96
11729127	359 MAGNOLIA ST	\$49.96	11729313	381 FLOWER ST	\$49.96
11729128	378 E 18TH ST	\$49.96	11729314	377 FLOWER ST	\$49.96
11729131	368 E 18TH ST	\$74.94	11729315	373 FLOWER ST	\$49.96
11729133	362 E 18TH ST	\$49.96	11729316	369 FLOWER ST	\$49.96
11729134	364 E 18TH ST	\$49.96	11729317	365 FLOWER ST	\$49.96
11729135	375 MAGNOLIA ST	\$49.96	11729318	363 FLOWER ST	\$49.96
11729136	371 MAGNOLIA ST	\$49.96	11729319	359 FLOWER ST	\$49.96
11729137	1803 TUSTIN AVE	\$49.96	11729321	360 BROADWAY	\$49.96
11729138	396 E 18TH ST	\$49.96	11729323	1869 TUSTIN AVE	\$49.96
11729201	352 MAGNOLIA ST	\$49.96	11729324	395 FLOWER ST	\$49.96
11729202	354 MAGNOLIA ST	\$74.94	11729325	353 FLOWER ST	\$49.96
11729203	362 MAGNOLIA ST	\$49.96	11729326	354 BROADWAY	\$124.90
11729204	364 MAGNOLIA ST	\$49.96	11729401	354 FLOWER ST	\$49.96
11729205	368 MAGNOLIA ST	\$124.90	11729402	358 FLOWER ST	\$49.96
11729206	372 MAGNOLIA ST	\$49.96	11729403	364 FLOWER ST	\$49.96
11729207	376 MAGNOLIA ST	\$49.96	11729404	370 FLOWER ST	\$49.96
11729208	380 MAGNOLIA ST	\$49.96	11729405	374 FLOWER ST	\$49.96
11729209	384 MAGNOLIA ST	\$49.96	11729406	376 FLOWER ST	\$49.96
11729210	388 MAGNOLIA ST	\$124.90	11729407	384 FLOWER ST	\$49.96
11729212	1845 TUSTIN AVE	\$49.96	11729408	388 FLOWER ST	\$74.94
11729213	393 BROADWAY A	\$49.96	11729410	399 E 19TH ST	\$49.96
11729214	391 BROADWAY	\$49.96	11729411	395 E 19TH ST	\$49.96
11729215	385 BROADWAY	\$49.96	11729412	389 E 19TH ST	\$49.96
11729216	383 BROADWAY	\$49.96	11729413	385 E 19TH ST	\$49.96
11729217	379 BROADWAY	\$49.96	11729414	379 E 19TH ST	\$49.96
11729218	375 BROADWAY	\$49.96	11729415	375 E 19TH ST	\$49.96
11729219	369 BROADWAY	\$49.96	11729416	369 E 19TH ST	\$49.96
11729220	365 BROADWAY	\$49.96	11729417	365 E 19TH ST	\$49.96
11729221	359 BROADWAY	\$49.96	11729418	359 E 19TH ST	\$49.96

MESA WATER DISTRICT
Capital Charge Property Tax Roll
Fiscal Year 2022-23

Assessor			Assessor		
Parcel Number	Situs Address	Charge	Parcel Number	Situs Address	Charge
11729419	355 E 19TH ST	\$124.90	11733110	449 BROADWAY	\$49.96
11729420	392 FLOWER ST	\$49.96	11733111	453 BROADWAY	\$49.96
11729421	398 FLOWER ST	\$49.96	11733112	459 BROADWAY	\$49.96
11732105	1724 TUSTIN AVE	\$49.96	11733113	463 BROADWAY	\$49.96
11732113	447 CABRILLO ST	\$49.96	11733114	467 BROADWAY	\$49.96
11732114	441 CABRILLO ST	\$49.96	11733115	471 BROADWAY	\$49.96
11732115	437 CABRILLO ST	\$49.96	11733116	477 BROADWAY	\$49.96
11732116	431 CABRILLO ST	\$49.96	11733117	481 BROADWAY	\$49.96
11732117	427 CABRILLO ST	\$49.96	11733118	487 BROADWAY	\$124.90
11732118	421 CABRILLO ST	\$49.96	11733119	493 BROADWAY	\$49.96
11732119	417 CABRILLO ST	\$49.96	11733120	499 BROADWAY	\$49.96
11732120	411 CABRILLO ST	\$49.96	11733121	498 MAGNOLIA ST	\$49.96
11732121	407 CABRILLO ST	\$49.96	11733122	492 MAGNOLIA ST	\$49.96
11732122	401 CABRILLO ST	\$49.96	11733123	486 MAGNOLIA ST	\$49.96
11732126	440 E 17TH ST	\$124.90	11733124	480 MAGNOLIA ST	\$49.96
11732127	428 E 17TH ST	\$74.94	11733125	476 MAGNOLIA ST	\$49.96
11732129	448 E 17TH ST	\$49.96	11733126	470 MAGNOLIA ST	\$49.96
11732130	424 E 17TH ST	\$124.90	11733127	466 MAGNOLIA ST	\$49.96
11732134	400 E 17TH ST	\$124.90	11733128	462 MAGNOLIA ST	\$49.96
11732143	420 E 17TH ST	\$49.96	11733129	458 MAGNOLIA ST	\$49.96
11732146	1714 TUSTIN AVE	\$49.96	11733130	452 MAGNOLIA ST	\$49.96
11732147	410 E 17TH ST	\$124.90	11733131	448 MAGNOLIA ST	\$49.96
11732148	430 E 17TH ST	\$249.80	11733132	442 MAGNOLIA ST	\$49.96
11732201	400 CABRILLO ST	\$49.96	11733133	438 MAGNOLIA ST	\$49.96
11732202	406 CABRILLO ST	\$49.96	11733134	432 MAGNOLIA ST	\$49.96
11732203	410 CABRILLO ST	\$49.96	11733135	428 MAGNOLIA ST	\$49.96
11732204	416 CABRILLO ST	\$49.96	11733136	422 MAGNOLIA ST	\$49.96
11732205	420 CABRILLO ST	\$49.96	11733137	418 MAGNOLIA ST	\$49.96
11732206	426 CABRILLO ST	\$49.96	11733138	412 MAGNOLIA ST	\$49.96
11732207	430 CABRILLO ST	\$49.96	11733139	408 MAGNOLIA ST	\$49.96
11732208	436 CABRILLO ST	\$49.96	11733140	402 MAGNOLIA ST	\$49.96
11732209	440 CABRILLO ST	\$49.96	11733201	403 MAGNOLIA ST	\$49.96
11732210	446 CABRILLO ST	\$49.96	11733202	409 MAGNOLIA ST	\$49.96
11732211	425 E 18TH ST	\$874.25	11733203	413 MAGNOLIA ST	\$49.96
11733101	403 BROADWAY	\$49.96	11733204	419 MAGNOLIA ST	\$49.96
11733102	409 BROADWAY	\$49.96	11733205	423 MAGNOLIA ST	\$49.96
11733103	413 BROADWAY	\$49.96	11733206	429 MAGNOLIA ST	\$49.96
11733104	419 BROADWAY	\$49.96	11733207	433 MAGNOLIA ST	\$49.96
11733105	423 BROADWAY	\$49.96	11733208	439 MAGNOLIA ST	\$49.96
11733106	429 BROADWAY	\$49.96	11733209	443 MAGNOLIA ST	\$49.96
11733107	433 BROADWAY	\$49.96	11733210	449 MAGNOLIA ST	\$49.96
11733108	439 BROADWAY	\$49.96	11733211	453 MAGNOLIA ST	\$49.96
11733109	443 BROADWAY	\$49.96	11733212	459 MAGNOLIA ST	\$49.96

MESA WATER DISTRICT
Capital Charge Property Tax Roll
Fiscal Year 2022-23

Assessor			Assessor		
Parcel Number	Situs Address	Charge	Parcel Number	Situs Address	Charge
11733213	463 MAGNOLIA ST A	\$49.96	11734122	493 E 19TH ST	\$49.96
11733214	467 MAGNOLIA ST	\$49.96	11734123	487 E 19TH ST	\$49.96
11733215	471 MAGNOLIA ST	\$49.96	11734124	481 E 19TH ST	\$49.96
11733216	477 MAGNOLIA ST	\$49.96	11734125	477 E 19TH ST	\$49.96
11733217	481 MAGNOLIA ST	\$49.96	11734126	471 E 19TH ST	\$49.96
11733218	487 MAGNOLIA ST	\$49.96	11734127	467 E 19TH ST	\$49.96
11733219	493 MAGNOLIA ST	\$49.96	11734128	463 E 19TH ST	\$49.96
11733220	499 MAGNOLIA ST	\$49.96	11734129	459 E 19TH ST	\$49.96
11733221	498 E 18TH ST	\$49.96	11734130	453 E 19TH ST	\$49.96
11733222	492 E 18TH ST	\$49.96	11734131	447 E 19TH ST	\$49.96
11733223	486 E 18TH ST	\$49.96	11734132	441 E 19TH ST	\$49.96
11733224	480 E 18TH ST	\$49.96	11734133	437 E 19TH ST	\$49.96
11733225	476 E 18TH ST	\$49.96	11734134	433 E 19TH ST	\$49.96
11733226	470 E 18TH ST	\$49.96	11734136	427 E 19TH ST	\$74.94
11733227	466 E 18TH ST	\$49.96	11734137	420 FLOWER ST	\$49.96
11733228	462 E 18TH ST	\$49.96	11734139	408 FLOWER ST	\$49.96
11733229	458 E 18TH ST	\$49.96	11734142	412 FLOWER ST	\$49.96
11733230	452 E 18TH ST	\$49.96	11734144	1894 TUSTIN AVE	\$49.96
11733231	448 E 18TH ST	\$49.96	11734146	426 FLOWER ST	\$49.96
11733232	442 E 18TH ST	\$49.96	11734147	416 FLOWER ST	\$74.94
11733233	438 E 18TH ST	\$49.96	11734148	1880 TUSTIN AVE	\$49.96
11733234	432 E 18TH ST	\$49.96	11734149	401 E 19TH ST	\$49.96
11733235	428 E 18TH ST	\$49.96	11734150	405 E 19TH ST	\$49.96
11733236	422 E 18TH ST	\$49.96	11734151	409 E 19TH ST	\$49.96
11733237	418 E 18TH ST	\$124.90	11734152	413 E 19TH ST	\$49.96
11733238	412 E 18TH ST	\$49.96	11734153	419 E 19TH ST	\$49.96
11733239	408 E 18TH ST	\$49.96	11734201	403 FLOWER ST	\$49.96
11733240	402 E 18TH ST	\$49.96	11734202	409 FLOWER ST	\$49.96
11734107	430 FLOWER ST	\$49.96	11734203	413 FLOWER ST	\$74.94
11734108	436 FLOWER ST	\$49.96	11734204	419 FLOWER ST	\$49.96
11734109	440 FLOWER ST	\$49.96	11734205	423 FLOWER ST	\$49.96
11734110	446 FLOWER ST	\$124.90	11734206	429 FLOWER ST	\$49.96
11734111	452 FLOWER ST	\$49.96	11734207	433 FLOWER ST	\$49.96
11734112	458 FLOWER ST	\$49.96	11734208	439 FLOWER ST	\$49.96
11734113	462 FLOWER ST	\$49.96	11734209	443 FLOWER ST	\$49.96
11734114	466 FLOWER ST	\$49.96	11734210	449 FLOWER ST	\$49.96
11734115	470 FLOWER ST	\$49.96	11734211	453 FLOWER ST	\$49.96
11734116	476 FLOWER ST	\$49.96	11734212	459 FLOWER ST	\$49.96
11734117	480 FLOWER ST	\$49.96	11734213	463 FLOWER ST	\$49.96
11734118	486 FLOWER ST	\$49.96	11734214	467 FLOWER ST	\$49.96
11734119	492 FLOWER ST	\$49.96	11734215	471 FLOWER ST	\$49.96
11734120	498 FLOWER ST	\$49.96	11734216	477 FLOWER ST	\$49.96
11734121	499 E 19TH ST	\$49.96	11734217	481 FLOWER ST	\$49.96

MESA WATER DISTRICT
Capital Charge Property Tax Roll
Fiscal Year 2022-23

Assessor Parcel Number	Situs Address	Charge	Assessor Parcel Number	Situs Address	Charge
11734218	487 FLOWER ST	\$49.96	11737221	459 ABBIE WAY	\$49.96
11734219	493 FLOWER ST	\$124.90	11737222	461 ABBIE WAY	\$49.96
11734220	499 FLOWER ST	\$49.96	11737223	465 ABBIE WAY	\$49.96
11734221	498 BROADWAY	\$124.90	11737224	469 ABBIE WAY	\$49.96
11734222	492 BROADWAY	\$49.96	11737225	473 ABBIE WAY	\$49.96
11734223	486 BROADWAY	\$49.96	11737226	479 ABBIE WAY	\$49.96
11734224	480 BROADWAY	\$49.96	11737227	483 ABBIE WAY	\$49.96
11734225	476 BROADWAY	\$49.96	11737228	487 ABBIE WAY	\$124.90
11734226	470 BROADWAY	\$49.96	11737229	493 ABBIE WAY	\$49.96
11734227	466 BROADWAY	\$49.96	11737230	497 ABBIE WAY	\$49.96
11734228	462 BROADWAY	\$49.96	11737231	1761 IRVINE AVE	\$124.90
11734229	458 BROADWAY	\$49.96	11737232	496 SHADY DR	\$49.96
11734230	452 BROADWAY	\$49.96	11737234	476 SHADY DR	\$49.96
11734231	448 BROADWAY	\$124.90	11737235	470 SHADY DR	\$49.96
11734232	442 BROADWAY	\$49.96	11737236	466 SHADY DR	\$74.94
11734233	438 BROADWAY	\$49.96	11737237	460 SHADY DR	\$74.94
11734234	432 BROADWAY	\$49.96	11737238	456 SHADY DR	\$49.96
11734235	428 BROADWAY	\$49.96	11737239	452 SHADY DR	\$49.96
11734236	422 BROADWAY	\$49.96	11737240	450 CABRILLO ST	\$49.96
11734237	418 BROADWAY	\$49.96	11737241	454 CABRILLO ST	\$49.96
11734238	412 BROADWAY	\$49.96	11737242	460 CABRILLO ST	\$49.96
11734239	408 BROADWAY	\$49.96	11737243	464 CABRILLO ST	\$49.96
11734240	402 BROADWAY	\$49.96	11737244	470 CABRILLO ST	\$124.90
11737201	456 ABBIE WAY	\$124.90	11737245	474 CABRILLO ST	\$49.96
11737202	460 ABBIE WAY	\$49.96	11737246	480 CABRILLO ST	\$49.96
11737203	464 ABBIE WAY	\$49.96	11737247	484 CABRILLO ST	\$74.94
11737204	468 ABBIE WAY	\$49.96	11737248	490 CABRILLO ST	\$49.96
11737205	472 ABBIE WAY	\$49.96	11737249	496 CABRILLO ST	\$49.96
11737206	478 ABBIE WAY	\$49.96	11737250	1747 IRVINE AVE	\$99.92
11737207	482 ABBIE WAY	\$49.96	11737251	480 SHADY DR	\$49.96
11737208	488 ABBIE WAY	\$49.96	11737252	486 SHADY DR	\$49.96
11737209	492 ABBIE WAY	\$49.96	11737307	499 CABRILLO ST	\$49.96
11737210	498 ABBIE WAY	\$49.96	11737308	495 CABRILLO ST	\$49.96
11737211	499 E 18TH ST	\$49.96	11737309	491 CABRILLO ST	\$49.96
11737212	495 E 18TH ST	\$49.96	11737310	485 CABRILLO ST	\$49.96
11737213	489 E 18TH ST	\$49.96	11737311	481 CABRILLO ST	\$49.96
11737214	485 E 18TH ST	\$49.96	11737312	475 CABRILLO ST	\$49.96
11737215	479 E 18TH ST	\$49.96	11737313	471 CABRILLO ST	\$49.96
11737216	475 E 18TH ST	\$49.96	11737314	465 CABRILLO ST	\$49.96
11737217	469 E 18TH ST	\$49.96	11737315	461 CABRILLO ST	\$49.96
11737218	465 E 18TH ST	\$49.96	11737316	455 CABRILLO ST	\$49.96
11737219	459 E 18TH ST	\$49.96	11737317	451 CABRILLO ST	\$49.96
11737220	455 E 18TH ST	\$49.96	11737320	474 E 17TH ST	\$124.90

MESA WATER DISTRICT
Capital Charge Property Tax Roll
Fiscal Year 2022-23

Assessor			Assessor		
Parcel Number	Situs Address	Charge	Parcel Number	Situs Address	Charge
11737321	450 E 17TH ST A	\$499.59	13904121	1848 OHIO PL	\$49.96
11737322	468 E 17TH ST	\$124.90	13904122	1849 OHIO PL	\$49.96
11737326	462 E 17TH ST	\$124.90	13904123	3248 INDIANA AVE	\$49.96
11737327	480 E 17TH ST	\$249.80	13904124	3244 INDIANA AVE	\$49.96
11737328	488 E 17TH ST	\$1149.08	13904125	3240 INDIANA AVE	\$49.96
11909113	2340 ORANGE AVE	\$874.25	13904126	1852 ILLINOIS ST	\$49.96
13903139	3303 HARBOR BLVD C	\$2447.94	13904127	1848 ILLINOIS ST	\$49.96
13903141	1588 S COAST DR	\$1198.98	13904201	1845 ILLINOIS ST	\$49.96
13903142	1575 SUNFLOWER AVE	\$799.32	13904202	1849 ILLINOIS ST	\$49.96
13903162	1683 SUNFLOWER AVE	\$799.32	13904203	1853 ILLINOIS ST	\$49.96
13903167	3333 HARBOR BLVD	\$799.32	13904204	1855 ILLINOIS ST	\$49.96
13903171	1503 S COAST DR 321	\$399.66	13904210	3253 INDIANA AVE	\$49.96
13903175	1507 S COAST DR	\$399.66	13904211	3257 INDIANA AVE	\$49.96
13903176	1515 S COAST DR	\$1124.04	13904212	3261 INDIANA AVE	\$49.96
13903201	3309 HYLAND AVE	\$249.79	13904213	3265 INDIANA AVE	\$49.96
13903202	3305 HYLAND AVE	\$249.79	13904214	3273 INDIANA AVE	\$49.96
13903203	3303 HYLAND AVE E	\$124.90	13904215	3277 INDIANA AVE	\$49.96
13903204	3303 HYLAND AVE	\$374.69	13904219	3260 NEW YORK AVE	\$49.96
13903205	3323 HYLAND AVE	\$524.56	13904220	3258 NEW YORK AVE	\$49.96
13903206	3321 HYLAND AVE C	\$499.58	13904224	3246 NEW YORK AVE	\$49.96
13903208	3315 HYLAND AVE	\$249.79	13904225	3244 NEW YORK AVE	\$49.96
13903209	3313 HYLAND AVE	\$249.79	13904226	3240 NEW YORK AVE	\$49.96
13903210	3311 HYLAND AVE	\$249.79	13904249	1859 ILLINOIS ST	\$49.96
13904101	1847 IOWA ST	\$49.96	13904250	3237 INDIANA AVE	\$49.96
13904102	3296 GEORGIA PL	\$49.96	13904251	3241 INDIANA AVE	\$49.96
13904103	3294 GEORGIA PL	\$49.96	13904252	3245 INDIANA AVE	\$49.96
13904104	3292 GEORGIA PL	\$49.96	13904253	3249 INDIANA AVE	\$49.96
13904105	3290 GEORGIA PL	\$49.96	13904254	3281 INDIANA AVE	\$49.96
13904106	3287 GEORGIA PL	\$49.96	13904255	3276 IOWA ST	\$49.96
13904107	3298 IOWA ST	\$49.96	13904256	3272 IOWA ST	\$49.96
13904108	3294 IOWA ST	\$49.96	13904257	3254 NEW YORK AVE	\$49.96
13904109	3290 IOWA ST	\$49.96	13904258	3252 NEW YORK AVE	\$49.96
13904110	3280 INDIANA AVE	\$49.96	13904259	3248 NEW YORK AVE	\$49.96
13904111	3276 INDIANA AVE	\$49.96	13904301	1848 IOWA ST	\$49.96
13904112	1854 KENTUCKY PL	\$49.96	13904302	1852 IOWA ST	\$49.96
13904113	1850 KENTUCKY PL	\$49.96	13904311	3285 IOWA ST	\$49.96
13904114	1848 KENTUCKY PL	\$49.96	13904312	3281 IOWA ST	\$49.96
13904115	1849 KENTUCKY PL	\$49.96	13904313	3277 IOWA ST	\$49.96
13904116	1851 KENTUCKY PL	\$49.96	13904314	3273 IOWA ST	\$49.96
13904117	1855 KENTUCKY PL	\$49.96	13904315	3269 IOWA ST	\$49.96
13904118	1856 OHIO PL	\$49.96	13904316	3265 IOWA ST	\$49.96
13904119	1854 OHIO PL	\$49.96	13904317	3261 IOWA ST	\$49.96
13904120	1850 OHIO PL	\$49.96	13904318	3257 IOWA ST	\$49.96

MESA WATER DISTRICT
Capital Charge Property Tax Roll
Fiscal Year 2022-23

Assessor			Assessor		
Parcel Number	Situs Address	Charge	Parcel Number	Situs Address	Charge
13904336	1856 IOWA ST	\$49.96	13905303	3265 CALIFORNIA ST	\$49.96
13904337	1860 IOWA ST	\$49.96	13905304	3262 OREGON AVE	\$49.96
13904338	3299 IOWA ST	\$49.96	13905305	3258 OREGON AVE	\$49.96
13904339	3297 IOWA ST	\$49.96	13905306	3254 OREGON AVE	\$49.96
13904340	3295 IOWA ST	\$49.96	13905307	3250 OREGON AVE	\$49.96
13904341	3293 IOWA ST	\$49.96	13905308	3246 OREGON AVE	\$49.96
13904342	3291 IOWA ST	\$49.96	13905401	3245 OREGON AVE	\$49.96
13904343	3287 IOWA ST	\$49.96	13905402	3249 OREGON AVE	\$49.96
13905105	1800 IOWA ST	\$49.96	13905403	3253 OREGON AVE	\$49.96
13905106	1804 IOWA ST	\$49.96	13905404	3257 OREGON AVE	\$49.96
13905107	1808 IOWA ST	\$49.96	13905405	3261 OREGON AVE	\$49.96
13905108	1812 IOWA ST	\$49.96	13905406	3265 OREGON AVE	\$49.96
13905117	1782 IOWA ST	\$49.96	13905407	3269 CALIFORNIA ST	\$49.96
13905118	1786 IOWA ST	\$49.96	13905408	3273 CALIFORNIA ST	\$49.96
13905119	1790 IOWA ST	\$49.96	13905409	3277 CALIFORNIA ST	\$49.96
13905120	1794 IOWA ST	\$49.96	13905410	3274 WASHINGTON AVE	\$49.96
13905201	1781 IOWA ST	\$49.96	13905411	3270 WASHINGTON AVE	\$49.96
13905202	3296 ARIZONA LN	\$49.96	13905412	3266 WASHINGTON AVE	\$49.96
13905203	3292 ARIZONA LN	\$49.96	13905413	3262 WASHINGTON AVE	\$49.96
13905204	3288 ARIZONA LN	\$49.96	13905414	3258 WASHINGTON AVE	\$49.96
13905205	3284 ARIZONA LN	\$49.96	13905415	3254 WASHINGTON AVE	\$49.96
13905206	3279 ARIZONA LN	\$49.96	13905416	3250 WASHINGTON AVE	\$49.96
13905207	3283 ARIZONA LN	\$49.96	13905417	3246 WASHINGTON AVE	\$49.96
13905208	3287 ARIZONA LN	\$49.96	13905501	1830 IOWA ST	\$49.96
13905209	3291 ARIZONA LN	\$49.96	13905502	1836 IOWA ST	\$49.96
13905210	3293 ARIZONA LN	\$49.96	13905503	1842 IOWA ST	\$49.96
13905211	1799 IOWA ST	\$49.96	13905601	1841 IOWA ST	\$49.96
13905212	1803 IOWA ST	\$49.96	13905602	1835 IOWA ST	\$49.96
13905213	1807 IOWA ST	\$49.96	13905603	1829 IOWA ST	\$49.96
13905214	1811 IOWA ST	\$49.96	13905604	3289 WASHINGTON AVE	\$49.96
13905215	3298 CALIFORNIA ST	\$49.96	13905605	3285 WASHINGTON AVE	\$49.96
13905216	3294 CALIFORNIA ST	\$49.96	13905606	3281 WASHINGTON AVE	\$49.96
13905217	3290 CALIFORNIA ST	\$49.96	13905607	3277 WASHINGTON AVE	\$49.96
13905218	3286 CALIFORNIA ST	\$49.96	13905608	3273 WASHINGTON AVE	\$49.96
13905219	3282 CALIFORNIA ST	\$49.96	13905609	3269 WASHINGTON AVE	\$49.96
13905220	3278 CALIFORNIA ST	\$49.96	13905610	3265 WASHINGTON AVE	\$49.96
13905221	3274 CALIFORNIA ST	\$49.96	13905611	3261 WASHINGTON AVE	\$49.96
13905222	3270 CALIFORNIA ST	\$49.96	13905612	3257 WASHINGTON AVE	\$49.96
13905223	3266 CALIFORNIA ST	\$49.96	13905613	3253 WASHINGTON AVE	\$49.96
13905224	3262 CALIFORNIA ST	\$49.96	13905614	3249 WASHINGTON AVE	\$49.96
13905225	3258 CALIFORNIA ST	\$49.96	13905615	3245 WASHINGTON AVE	\$49.96
13905301	3245 MONTANA AVE	\$49.96	13905616	3241 WASHINGTON AVE	\$49.96
13905302	3249 MONTANA AVE	\$49.96	13905617	3237 WASHINGTON AVE	\$49.96

MESA WATER DISTRICT
Capital Charge Property Tax Roll
Fiscal Year 2022-23

Assessor			Assessor		
Parcel Number	Situs Address	Charge	Parcel Number	Situs Address	Charge
13906101	1778 IOWA ST	\$49.96	13906244	1740 MISSOURI ST	\$49.96
13906102	1772 IOWA ST	\$49.96	13906245	1736 MISSOURI ST	\$49.96
13906103	1766 IOWA ST	\$49.96	13906302	3285 MINNESOTA AVE	\$49.96
13906104	1760 IOWA ST	\$49.96	13906303	3281 MINNESOTA AVE	\$49.96
13906105	1754 IOWA ST	\$49.96	13906304	3277 MINNESOTA AVE	\$49.96
13906106	1748 IOWA ST	\$49.96	13906305	3273 MINNESOTA AVE	\$49.96
13906107	1742 IOWA ST	\$49.96	13906306	3269 MINNESOTA AVE	\$49.96
13906108	1736 IOWA ST	\$49.96	13906307	3265 MINNESOTA AVE	\$49.96
13906109	1730 IOWA ST	\$49.96	13906308	3261 MINNESOTA AVE	\$49.96
13906110	1726 IOWA ST	\$49.96	13906309	3257 MINNESOTA AVE	\$49.96
13906111	1722 IOWA ST	\$49.96	13906310	3253 MINNESOTA AVE	\$49.96
13906112	1718 IOWA ST	\$49.96	13906311	3249 MINNESOTA AVE	\$49.96
13906113	1714 IOWA ST	\$49.96	13906314	3289 MINNESOTA AVE	\$49.96
13906114	1710 IOWA ST	\$49.96	13906401	3272 MINNESOTA AVE	\$49.96
13906115	1706 IOWA ST	\$49.96	13906402	3268 MINNESOTA AVE	\$49.96
13906116	1702 IOWA ST	\$49.96	13906403	3264 MINNESOTA AVE	\$49.96
13906117	1698 IOWA ST	\$49.96	13906404	3260 MINNESOTA AVE	\$49.96
13906118	1694 IOWA ST	\$49.96	13906405	3256 MINNESOTA AVE	\$49.96
13906119	1690 IOWA ST	\$49.96	13906406	3252 MINNESOTA AVE	\$49.96
13906120	1686 IOWA ST	\$49.96	13906407	3248 MINNESOTA AVE	\$49.96
13906121	1682 IOWA ST	\$49.96	13906408	3249 NEBRASKA LN	\$49.96
13906202	1753 IOWA ST	\$49.96	13906409	3253 NEBRASKA LN	\$49.96
13906203	1747 IOWA ST	\$49.96	13906410	3257 NEBRASKA LN	\$49.96
13906204	1743 IOWA ST	\$49.96	13906411	3261 NEBRASKA LN	\$49.96
13906205	1739 IOWA ST	\$49.96	13906412	3265 NEBRASKA LN	\$49.96
13906206	1735 IOWA ST	\$49.96	13906413	3269 NEBRASKA LN	\$49.96
13906207	1731 IOWA ST	\$49.96	13906501	3268 NEBRASKA LN	\$49.96
13906208	1725 IOWA ST	\$49.96	13906502	3264 NEBRASKA LN	\$49.96
13906209	1721 IOWA ST	\$49.96	13906503	3260 NEBRASKA LN	\$49.96
13906210	1717 IOWA ST	\$49.96	13906504	3256 NEBRASKA LN	\$49.96
13906211	1713 IOWA ST	\$49.96	13906505	3252 NEBRASKA LN	\$49.96
13906212	1709 IOWA ST	\$49.96	13906506	3248 NEBRASKA LN	\$49.96
13906213	1710 MISSOURI ST	\$49.96	13906507	3245 IDAHO LN	\$49.96
13906214	1714 MISSOURI ST	\$49.96	13906508	3249 IDAHO LN	\$49.96
13906215	1718 MISSOURI ST	\$49.96	13906509	3253 IDAHO LN	\$49.96
13906216	1722 MISSOURI ST	\$49.96	13906510	3257 IDAHO LN	\$49.96
13906217	1726 MISSOURI ST	\$49.96	13906511	3261 IDAHO LN	\$49.96
13906218	1732 MISSOURI ST	\$49.96	13906515	3265 IDAHO LN	\$49.96
13906239	1759 IOWA ST	\$49.96	13906603	3256 IDAHO LN	\$49.96
13906240	1760 MISSOURI ST	\$49.96	13906604	3252 IDAHO LN	\$49.96
13906241	1754 MISSOURI ST	\$49.96	13906605	3248 IDAHO LN	\$49.96
13906242	1748 MISSOURI ST	\$49.96	13906606	3244 IDAHO LN	\$49.96
13906243	1744 MISSOURI ST	\$49.96	13906607	3245 DAKOTA AVE	\$49.96

MESA WATER DISTRICT
Capital Charge Property Tax Roll
Fiscal Year 2022-23

Assessor			Assessor		
Parcel Number	Situs Address	Charge	Parcel Number	Situs Address	Charge
13906608	3249 DAKOTA AVE	\$49.96	13907106	1666 IOWA ST	\$49.96
13906609	3253 DAKOTA AVE	\$49.96	13907201	3280 MICHIGAN AVE	\$49.96
13906612	3265 DAKOTA AVE	\$49.96	13907202	3274 MICHIGAN AVE	\$49.96
13906621	3264 IDAHO LN	\$49.96	13907203	3268 MICHIGAN AVE	\$49.96
13906622	3260 IDAHO LN	\$49.96	13907204	3264 MICHIGAN AVE	\$49.96
13906623	3257 DAKOTA AVE	\$49.96	13907205	3260 MICHIGAN AVE	\$49.96
13906624	3261 DAKOTA AVE	\$49.96	13907206	3256 MICHIGAN AVE	\$49.96
13906701	3280 DAKOTA AVE	\$49.96	13907207	3252 MICHIGAN AVE	\$49.96
13906702	3276 DAKOTA AVE	\$49.96	13907208	3248 MICHIGAN AVE	\$49.96
13906703	3272 DAKOTA AVE	\$49.96	13907209	3244 MICHIGAN AVE	\$49.96
13906704	3268 DAKOTA AVE	\$49.96	13907210	3240 MICHIGAN AVE	\$49.96
13906705	3264 DAKOTA AVE	\$49.96	13907211	3238 MICHIGAN AVE	\$49.96
13906706	3260 DAKOTA AVE	\$49.96	13907212	3236 MICHIGAN AVE	\$49.96
13906707	3256 DAKOTA AVE	\$49.96	13907213	1657 IOWA ST	\$49.96
13906708	3252 DAKOTA AVE	\$49.96	13907214	1659 IOWA ST	\$49.96
13906711	3240 DAKOTA AVE	\$49.96	13907215	1661 IOWA ST	\$49.96
13906714	3249 COLORADO LN	\$49.96	13907216	1663 IOWA ST	\$49.96
13906715	3253 COLORADO LN	\$49.96	13907303	3218 MICHIGAN AVE	\$49.96
13906716	3257 COLORADO LN	\$49.96	13907304	3214 MICHIGAN AVE	\$49.96
13906717	3261 COLORADO LN	\$49.96	13907305	3210 MICHIGAN AVE	\$49.96
13906718	3265 COLORADO LN	\$49.96	13907306	3206 MICHIGAN AVE	\$49.96
13906719	3269 COLORADO LN	\$49.96	13907307	3202 MICHIGAN AVE	\$49.96
13906720	3273 COLORADO LN	\$49.96	13907308	3201 MICHIGAN AVE	\$49.96
13906721	3277 COLORADO LN	\$49.96	13907309	3205 MICHIGAN AVE	\$49.96
13906722	3281 COLORADO LN	\$49.96	13907310	3209 MICHIGAN AVE	\$49.96
13906731	3248 DAKOTA AVE	\$49.96	13907311	3213 MICHIGAN AVE	\$49.96
13906732	3244 DAKOTA AVE	\$49.96	13907312	3217 MICHIGAN AVE	\$49.96
13906733	3241 COLORADO LN	\$49.96	13907313	3223 MICHIGAN AVE	\$49.96
13906734	3245 COLORADO LN	\$49.96	13907314	3227 MICHIGAN AVE	\$49.96
13906801	3280 COLORADO LN	\$49.96	13907322	1658 UTAH CIR	\$49.96
13906802	3276 COLORADO LN	\$49.96	13907328	1653 UTAH CIR	\$49.96
13906803	3272 COLORADO LN	\$49.96	13907331	1654 TEXAS CIR	\$49.96
13906804	3268 COLORADO LN	\$49.96	13907332	1658 TEXAS CIR	\$49.96
13906805	3264 COLORADO LN	\$49.96	13907333	1661 TEXAS CIR	\$49.96
13906806	3260 COLORADO LN	\$49.96	13907334	1657 TEXAS CIR	\$49.96
13906807	3256 COLORADO LN	\$49.96	13907335	1653 TEXAS CIR	\$49.96
13906808	3252 COLORADO LN	\$49.96	13907336	3233 MICHIGAN AVE	\$49.96
13906809	3248 COLORADO LN	\$49.96	13907337	3224 MICHIGAN AVE	\$49.96
13906810	3244 COLORADO LN	\$49.96	13907338	3230 MICHIGAN AVE	\$49.96
13906814	3240 COLORADO LN	\$49.96	13907339	1661 UTAH CIR	\$49.96
13907102	1670 IOWA ST	\$49.96	13907340	1657 UTAH CIR	\$49.96
13907103	1674 IOWA ST	\$49.96	13907341	1650 TEXAS CIR	\$49.96
13907104	1678 IOWA ST	\$124.90	13907401	3281 MICHIGAN AVE	\$49.96

MESA WATER DISTRICT
Capital Charge Property Tax Roll
Fiscal Year 2022-23

Assessor			Assessor		
Parcel Number	Situs Address	Charge	Parcel Number	Situs Address	Charge
13907402	3277 MICHIGAN AVE	\$49.96	13908220	3201 NEBRASKA PL	\$49.96
13907403	3273 MICHIGAN AVE	\$49.96	13908301	3202 NEBRASKA PL	\$49.96
13907404	3267 MICHIGAN AVE	\$49.96	13908302	3206 NEBRASKA PL	\$49.96
13907405	3261 MICHIGAN AVE	\$49.96	13908303	3210 NEBRASKA PL	\$49.96
13907406	3257 MICHIGAN AVE	\$49.96	13908304	3214 NEBRASKA PL	\$49.96
13907407	3253 MICHIGAN AVE	\$49.96	13908305	3216 NEBRASKA PL	\$49.96
13907408	3249 MICHIGAN AVE	\$49.96	13908306	3220 NEBRASKA PL	\$49.96
13907409	3245 MICHIGAN AVE	\$49.96	13908307	3224 NEBRASKA PL	\$49.96
13907410	3239 MICHIGAN AVE	\$49.96	13908308	3228 NEBRASKA PL	\$49.96
13907411	3235 MICHIGAN AVE	\$49.96	13908309	3234 NEBRASKA PL	\$49.96
13907501	1658 IOWA ST	\$49.96	13908310	3238 NEBRASKA PL	\$49.96
13907502	1660 IOWA ST	\$49.96	13908311	3237 IDAHO PL	\$49.96
13907503	1662 IOWA ST	\$49.96	13908312	3233 IDAHO PL	\$49.96
13908101	3241 MINNESOTA AVE	\$49.96	13908313	3227 IDAHO PL	\$49.96
13908102	3237 MINNESOTA AVE	\$49.96	13908314	3223 IDAHO PL	\$49.96
13908103	3233 MINNESOTA AVE	\$49.96	13908315	3217 IDAHO PL	\$49.96
13908104	3229 MINNESOTA AVE	\$49.96	13908316	3213 IDAHO PL	\$49.96
13908105	3225 MINNESOTA AVE	\$49.96	13908317	3209 IDAHO PL	\$49.96
13908106	3221 MINNESOTA AVE	\$49.96	13908318	3205 IDAHO PL	\$49.96
13908107	3217 MINNESOTA AVE	\$49.96	13908319	3201 IDAHO PL	\$49.96
13908108	3213 MINNESOTA AVE	\$49.96	13908401	3202 IDAHO PL	\$49.96
13908109	3209 MINNESOTA AVE	\$49.96	13908402	3206 IDAHO PL	\$49.96
13908110	3205 MINNESOTA AVE	\$49.96	13908403	3210 IDAHO PL	\$49.96
13908111	3201 MINNESOTA AVE	\$49.96	13908404	3214 IDAHO PL	\$49.96
13908201	3202 MINNESOTA AVE	\$49.96	13908405	3216 IDAHO PL	\$49.96
13908202	3206 MINNESOTA AVE	\$49.96	13908406	3220 IDAHO PL	\$49.96
13908203	3210 MINNESOTA AVE	\$49.96	13908407	3226 IDAHO PL	\$49.96
13908204	3214 MINNESOTA AVE	\$49.96	13908408	3232 IDAHO PL	\$49.96
13908205	3218 MINNESOTA AVE	\$49.96	13908409	3236 IDAHO PL	\$49.96
13908206	3224 MINNESOTA AVE	\$49.96	13908410	3235 DAKOTA AVE	\$49.96
13908207	3226 MINNESOTA AVE	\$49.96	13908411	3229 DAKOTA AVE	\$49.96
13908208	3230 MINNESOTA AVE	\$49.96	13908412	3225 DAKOTA AVE	\$49.96
13908209	3236 MINNESOTA AVE	\$49.96	13908413	3221 DAKOTA AVE	\$49.96
13908210	3240 MINNESOTA AVE	\$49.96	13908414	3217 DAKOTA AVE	\$49.96
13908211	3239 NEBRASKA PL	\$49.96	13908415	3213 DAKOTA AVE	\$49.96
13908212	3235 NEBRASKA PL	\$49.96	13908416	3209 DAKOTA AVE	\$49.96
13908213	3229 NEBRASKA PL	\$49.96	13908417	3205 DAKOTA AVE	\$49.96
13908214	3225 NEBRASKA PL	\$49.96	13908418	3201 DAKOTA AVE	\$49.96
13908215	3221 NEBRASKA PL	\$49.96	13908501	3202 DAKOTA AVE	\$49.96
13908216	3217 NEBRASKA PL	\$49.96	13908502	3206 DAKOTA AVE	\$49.96
13908217	3213 NEBRASKA PL	\$49.96	13908503	3210 DAKOTA AVE	\$49.96
13908218	3209 NEBRASKA PL	\$49.96	13908504	3214 DAKOTA AVE	\$49.96
13908219	3205 NEBRASKA PL	\$49.96	13908505	3216 DAKOTA AVE	\$49.96

MESA WATER DISTRICT
Capital Charge Property Tax Roll
Fiscal Year 2022-23

Assessor			Assessor		
Parcel Number	Situs Address	Charge	Parcel Number	Situs Address	Charge
13908506	3220 DAKOTA AVE	\$49.96	13909305	3217 MONTANA AVE	\$49.96
13908507	3224 DAKOTA AVE	\$49.96	13909306	3221 MONTANA AVE	\$74.94
13908508	3228 DAKOTA AVE	\$49.96	13909307	3222 OREGON AVE	\$49.96
13908509	3234 DAKOTA AVE	\$49.96	13909308	3218 OREGON AVE	\$49.96
13908510	3233 COLORADO PL	\$49.96	13909309	3214 OREGON AVE	\$49.96
13908511	3227 COLORADO PL	\$49.96	13909310	3210 OREGON AVE	\$49.96
13908512	3223 COLORADO PL	\$49.96	13909311	3206 OREGON AVE	\$49.96
13908513	3217 COLORADO PL	\$49.96	13909312	3202 OREGON AVE	\$49.96
13908514	3213 COLORADO PL	\$49.96	13909401	3241 OREGON AVE	\$49.96
13908515	3209 COLORADO PL	\$49.96	13909402	3237 OREGON AVE	\$49.96
13908516	3205 COLORADO PL	\$49.96	13909403	3233 OREGON AVE	\$49.96
13908517	3201 COLORADO PL	\$49.96	13909404	3229 OREGON AVE	\$49.96
13908601	3202 COLORADO PL	\$49.96	13909405	3230 WASHINGTON AVE	\$49.96
13908602	3206 COLORADO PL	\$49.96	13909406	3234 WASHINGTON AVE	\$49.96
13908603	3210 COLORADO PL	\$49.96	13909407	3238 WASHINGTON AVE	\$49.96
13908604	3214 COLORADO PL	\$49.96	13909408	3242 WASHINGTON AVE	\$49.96
13908605	3216 COLORADO PL	\$49.96	13909501	3201 OREGON AVE	\$49.96
13908606	3222 COLORADO PL	\$49.96	13909502	3205 OREGON AVE	\$49.96
13908607	3226 COLORADO PL	\$49.96	13909503	3209 OREGON AVE	\$49.96
13908608	3232 COLORADO PL	\$49.96	13909504	3213 OREGON AVE	\$49.96
13909101	3242 MONTANA AVE	\$49.96	13909505	3217 OREGON AVE	\$49.96
13909102	3238 MONTANA AVE	\$49.96	13909506	3221 OREGON AVE	\$49.96
13909103	3234 MONTANA AVE	\$49.96	13909507	3222 WASHINGTON AVE	\$49.96
13909104	3230 MONTANA AVE	\$49.96	13909508	3218 WASHINGTON AVE	\$49.96
13909105	3226 MONTANA AVE	\$49.96	13909509	3214 WASHINGTON AVE	\$49.96
13909106	3222 MONTANA AVE	\$49.96	13909510	3210 WASHINGTON AVE	\$49.96
13909107	3218 MONTANA AVE	\$49.96	13909511	3206 WASHINGTON AVE	\$49.96
13909108	3214 MONTANA AVE	\$49.96	13909512	3202 WASHINGTON AVE	\$49.96
13909109	3210 MONTANA AVE	\$49.96	13909601	3229 WASHINGTON AVE	\$49.96
13909110	3206 MONTANA AVE	\$49.96	13909602	3225 WASHINGTON AVE	\$49.96
13909111	3202 MONTANA AVE	\$49.96	13909603	3221 WASHINGTON AVE	\$49.96
13909201	3241 MONTANA AVE	\$49.96	13909604	3217 WASHINGTON AVE	\$49.96
13909202	3237 MONTANA AVE	\$49.96	13909605	3213 WASHINGTON AVE	\$49.96
13909203	3233 MONTANA AVE	\$49.96	13909606	3209 WASHINGTON AVE	\$49.96
13909204	3229 MONTANA AVE	\$49.96	13909607	3205 WASHINGTON AVE	\$49.96
13909205	3230 OREGON AVE	\$49.96	13909608	3201 WASHINGTON AVE	\$49.96
13909206	3234 OREGON AVE	\$49.96	13910101	3253 IOWA ST	\$49.96
13909207	3238 OREGON AVE	\$49.96	13910102	3249 IOWA ST	\$49.96
13909208	3242 OREGON AVE	\$49.96	13910103	3245 IOWA ST	\$49.96
13909301	3201 MONTANA AVE	\$49.96	13910104	3241 IOWA ST	\$49.96
13909302	3205 MONTANA AVE	\$49.96	13910105	3237 IOWA ST	\$49.96
13909303	3209 MONTANA AVE	\$49.96	13910106	3233 IOWA ST	\$49.96
13909304	3213 MONTANA AVE	\$49.96	13910107	3229 IOWA ST	\$49.96

MESA WATER DISTRICT
Capital Charge Property Tax Roll
Fiscal Year 2022-23

Assessor			Assessor		
Parcel Number	Situs Address	Charge	Parcel Number	Situs Address	Charge
13910108	3225 IOWA ST	\$49.96	13910302	3206 VERMONT AVE	\$49.96
13910109	3221 IOWA ST	\$49.96	13910303	1861 NEW JERSEY ST	\$49.96
13910110	3217 IOWA ST	\$49.96	13910304	1857 NEW JERSEY ST	\$49.96
13910111	3213 IOWA ST	\$49.96	13910305	1855 NEW JERSEY ST	\$49.96
13910112	3209 IOWA ST	\$49.96	13910306	3205 DELAWARE PL	\$49.96
13910113	3205 IOWA ST	\$49.96	13910308	3202 DELAWARE PL	\$49.96
13910114	3201 IOWA ST	\$49.96	13910309	3206 DELAWARE PL	\$49.96
13910201	3202 IOWA ST	\$49.96	13910310	3210 DELAWARE PL	\$49.96
13910202	3206 IOWA ST	\$49.96	13910311	3216 DELAWARE PL	\$49.96
13910203	3210 IOWA ST	\$49.96	13910318	1868 NEW JERSEY ST	\$49.96
13910204	3216 IOWA ST	\$49.96	13910319	1872 NEW JERSEY ST	\$49.96
13910205	3220 IOWA ST	\$49.96	13910320	1876 NEW JERSEY ST	\$49.96
13910206	3224 IOWA ST	\$49.96	13910335	3201 DELAWARE PL	\$49.96
13910207	3228 IOWA ST	\$49.96	13910336	3220 DELAWARE PL	\$49.96
13910208	3232 IOWA ST	\$49.96	13910337	1850 NEW JERSEY ST	\$49.96
13910209	3236 IOWA ST	\$49.96	13910338	1854 NEW JERSEY ST	\$49.96
13910210	3240 IOWA ST	\$49.96	13910339	1856 NEW JERSEY ST	\$49.96
13910211	3244 IOWA ST	\$49.96	13910340	1860 NEW JERSEY ST	\$49.96
13910212	3248 IOWA ST	\$49.96	13910341	1864 NEW JERSEY ST	\$49.96
13910213	3253 NEW YORK AVE	\$49.96	13911105	3000 CLUB HOUSE RD	\$349.72
13910214	3249 NEW YORK AVE	\$49.96	13911106	3000 COUNTRY CLUB DR	\$49.96
13910215	3245 NEW YORK AVE	\$49.96	13911127		\$649.45
13910216	3241 NEW YORK AVE	\$49.96	13911201	2990 MESA VERDE DR	\$874.25
13910217	3233 NEW YORK AVE	\$49.96	13912101	1843 GISLER AVE	\$124.90
13910218	3229 NEW YORK AVE	\$49.96	13912103	3197 CAPE VERDE PL	\$124.90
13910219	3225 NEW YORK AVE	\$49.96	13912104	3195 CAPE VERDE PL	\$124.90
13910220	3221 NEW YORK AVE	\$49.96	13912105	3191 CAPE VERDE PL	\$124.90
13910221	3217 NEW YORK AVE	\$49.96	13912201	1844 JAMAICA RD	\$74.94
13910222	3213 NEW YORK AVE	\$49.96	13912202	1840 JAMAICA RD	\$124.90
13910223	3209 NEW YORK AVE	\$49.96	13912203	1834 JAMAICA RD	\$124.90
13910224	3205 NEW YORK AVE	\$49.96	13912204	1828 JAMAICA RD	\$74.94
13910225	3201 NEW YORK AVE	\$49.96	13912205	1822 JAMAICA RD	\$124.90
13910226	3202 NEW YORK AVE	\$49.96	13912206	1816 JAMAICA RD	\$124.90
13910227	3206 NEW YORK AVE	\$49.96	13912207	1812 JAMAICA RD	\$74.94
13910228	3210 NEW YORK AVE	\$49.96	13912208	1806 JAMAICA RD	\$74.94
13910229	3216 NEW YORK AVE	\$49.96	13912209	1800 JAMAICA RD	\$74.94
13910230	1877 NEW JERSEY ST	\$49.96	13912210	1777 PANAY CIR	\$49.96
13910231	1873 NEW JERSEY ST	\$49.96	13912211	1779 PANAY CIR	\$74.94
13910232	1869 NEW JERSEY ST	\$49.96	13912214	1790 PANAY CIR	\$74.94
13910233	3209 VERMONT AVE	\$49.96	13912215	1784 PANAY CIR	\$74.94
13910234	3205 VERMONT AVE	\$49.96	13912216	1780 PANAY CIR	\$74.94
13910235	3201 VERMONT AVE	\$49.96	13912217	1776 PANAY CIR	\$74.94
13910301	3202 VERMONT AVE 32	\$49.96	13912218	3129 COUNTRY CLUB DR	\$49.96

**MESA WATER DISTRICT
Capital Charge Property Tax Roll
Fiscal Year 2022-23**

Assessor			Assessor		
Parcel Number	Situs Address	Charge	Parcel Number	Situs Address	Charge
13912219	1765 BAHAMA PL	\$49.96	13912316	3143 MADEIRA AVE	\$49.96
13912220	1769 BAHAMA PL	\$49.96	13912317	3149 MADEIRA AVE	\$49.96
13912221	1773 BAHAMA PL	\$124.90	13913105	3199 BERMUDA DR	\$49.96
13912222	1777 BAHAMA PL	\$124.90	13913106	1700 MADAGASCAR ST	\$49.96
13912223	1781 BAHAMA PL	\$124.90	13913107	1708 MADAGASCAR ST	\$49.96
13912224	1785 BAHAMA PL	\$124.90	13913108	1716 MADAGASCAR ST	\$49.96
13912226	3194 CAPE VERDE PL	\$49.96	13913109	1724 MADAGASCAR ST	\$49.96
13912227	3198 CAPE VERDE PL	\$124.90	13913110	3187 MADEIRA AVE	\$49.96
13912228	1811 GISLER AVE	\$124.90	13913111	3181 MADEIRA AVE	\$49.96
13912229	1807 GISLER AVE	\$124.90	13913112	3175 MADEIRA AVE	\$49.96
13912230	1789 BAHAMA PL	\$124.90	13913113	3169 MADEIRA AVE	\$49.96
13912231	1790 BAHAMA PL	\$49.96	13913114	3163 MADEIRA AVE	\$49.96
13912232	1782 BAHAMA PL	\$49.96	13913115	3155 MADEIRA AVE	\$49.96
13912233	3191 HAITI CIR	\$49.96	13913116	1717 GISLER AVE	\$49.96
13912234	3195 HAITI CIR	\$49.96	13913117	1709 GISLER AVE	\$49.96
13912235	3199 HAITI CIR	\$49.96	13913118	1733 GISLER AVE	\$49.96
13912236	3198 HAITI CIR	\$49.96	13913119	1725 GISLER AVE	\$49.96
13912237	3194 HAITI CIR	\$49.96	13913201	3186 MADEIRA AVE	\$49.96
13912238	3190 HAITI CIR	\$49.96	13913202	3180 MADEIRA AVE	\$49.96
13912239	1766 BAHAMA PL	\$124.90	13913203	3174 MADEIRA AVE	\$49.96
13912240	3147 COUNTRY CLUB DR	\$49.96	13913204	3168 MADEIRA AVE	\$49.96
13912241	3153 COUNTRY CLUB DR	\$49.96	13913205	3162 MADEIRA AVE	\$49.96
13912242	3161 COUNTRY CLUB DR	\$49.96	13913206	3156 MADEIRA AVE	\$49.96
13912243	3177 COUNTRY CLUB DR	\$49.96	13913207	3150 MADEIRA AVE	\$49.96
13912244	3189 COUNTRY CLUB DR	\$49.96	13913208	3144 MADEIRA AVE	\$49.96
13912245	3199 COUNTRY CLUB DR	\$49.96	13913209	3137 BERMUDA DR	\$49.96
13912246	1783 PANAY CIR	\$74.94	13913210	3143 BERMUDA DR	\$49.96
13912247	1787 PANAY CIR	\$124.90	13913211	3147 BERMUDA DR	\$49.96
13912301	3198 COUNTRY CLUB DR	\$49.96	13913212	3151 BERMUDA DR	\$49.96
13912302	3188 COUNTRY CLUB DR	\$49.96	13913213	3157 BERMUDA DR	\$49.96
13912303	3182 COUNTRY CLUB DR	\$49.96	13913214	3161 BERMUDA DR	\$49.96
13912304	3176 COUNTRY CLUB DR	\$49.96	13913215	3165 BERMUDA DR	\$49.96
13912305	3168 COUNTRY CLUB DR	\$49.96	13913216	3175 BERMUDA DR	\$49.96
13912306	3160 COUNTRY CLUB DR	\$49.96	13913217	3185 BERMUDA DR	\$49.96
13912307	3152 COUNTRY CLUB DR	\$124.90	13913301	1697 MADAGASCAR ST	\$49.96
13912308	3146 COUNTRY CLUB DR	\$49.96	13913302	3174 BERMUDA DR	\$49.96
13912309	3140 COUNTRY CLUB DR	\$49.96	13913303	3164 BERMUDA DR	\$49.96
13912310	3134 COUNTRY CLUB DR	\$49.96	13913304	3160 BERMUDA DR	\$49.96
13912311	3128 COUNTRY CLUB DR	\$49.96	13913305	3156 BERMUDA DR	\$49.96
13912312	3122 COUNTRY CLUB DR	\$49.96	13913306	3152 BERMUDA DR	\$49.96
13912313	3125 MADEIRA AVE	\$49.96	13913307	3148 BERMUDA DR	\$49.96
13912314	3131 MADEIRA AVE	\$49.96	13913308	3144 BERMUDA DR	\$49.96
13912315	3137 MADEIRA AVE	\$49.96	13913309	3133 BARBADOS PL	\$49.96

MESA WATER DISTRICT
Capital Charge Property Tax Roll
Fiscal Year 2022-23

Assessor			Assessor		
Parcel Number	Situs Address	Charge	Parcel Number	Situs Address	Charge
13913310	3137 BARBADOS PL	\$49.96	13913504	3180 SICILY AVE	\$49.96
13913311	3141 BARBADOS PL	\$49.96	13913505	3176 SICILY AVE	\$49.96
13913312	3145 BARBADOS PL	\$49.96	13913506	3172 SICILY AVE	\$49.96
13913313	3151 BARBADOS PL	\$49.96	13913507	3166 SICILY AVE	\$49.96
13913314	3159 BARBADOS PL	\$49.96	13913508	3162 SICILY AVE	\$49.96
13913315	3163 BARBADOS PL	\$49.96	13913509	3158 SICILY AVE	\$49.96
13913316	3167 BARBADOS PL	\$49.96	13913510	3152 SICILY AVE	\$49.96
13913317	3175 BARBADOS PL	\$49.96	13913511	3148 SICILY AVE	\$49.96
13913318	3181 BARBADOS PL	\$49.96	13913512	3144 SICILY AVE	\$49.96
13913402	1693 GISLER AVE	\$49.96	13913513	3153 SUMATRA PL	\$49.96
13913403	1687 GISLER AVE	\$49.96	13913514	3151 GIBRALTAR AVE	\$49.96
13913407	3199 SICILY AVE	\$49.96	13913515	3157 GIBRALTAR AVE	\$49.96
13913408	3189 SICILY AVE	\$49.96	13913516	3161 GIBRALTAR AVE	\$49.96
13913409	3185 SICILY AVE	\$49.96	13913517	3165 GIBRALTAR AVE	\$49.96
13913410	3179 SICILY AVE	\$49.96	13913518	3171 GIBRALTAR AVE	\$49.96
13913411	3175 SICILY AVE	\$49.96	13913519	3175 GIBRALTAR AVE	\$49.96
13913412	3169 SICILY AVE	\$49.96	13913520	3179 GIBRALTAR AVE	\$49.96
13913413	3165 SICILY AVE	\$49.96	13913521	3185 GIBRALTAR AVE	\$49.96
13913414	3161 SICILY AVE	\$49.96	13913522	3189 GIBRALTAR AVE	\$49.96
13913415	3159 SICILY AVE	\$49.96	13913523	3195 GIBRALTAR AVE	\$49.96
13913416	3153 SICILY AVE	\$49.96	13913524	3199 GIBRALTAR AVE	\$49.96
13913417	3149 SICILY AVE	\$49.96	13913601	3198 GIBRALTAR AVE	\$49.96
13913418	3145 SICILY AVE	\$49.96	13913602	3194 GIBRALTAR AVE	\$49.96
13913419	3150 BARBADOS PL	\$49.96	13913603	3188 GIBRALTAR AVE	\$49.96
13913420	3154 BARBADOS PL	\$49.96	13913604	3184 GIBRALTAR AVE	\$49.96
13913421	3158 BARBADOS PL	\$49.96	13913605	3178 GIBRALTAR AVE	\$49.96
13913422	3162 BARBADOS PL	\$49.96	13913606	3174 GIBRALTAR AVE	\$49.96
13913423	3166 BARBADOS PL	\$49.96	13913607	3170 GIBRALTAR AVE	\$49.96
13913424	3172 BARBADOS PL	\$49.96	13913608	3164 GIBRALTAR AVE	\$49.96
13913425	3178 BARBADOS PL	\$49.96	13913609	3160 GIBRALTAR AVE	\$49.96
13913426	1670 MADAGASCAR ST	\$49.96	13913610	3156 GIBRALTAR AVE	\$49.96
13913427	1672 MADAGASCAR ST	\$49.96	13913611	3150 GIBRALTAR AVE	\$49.96
13913428	1680 MADAGASCAR ST	\$49.96	13913612	3146 GIBRALTAR AVE	\$49.96
13913429	1686 MADAGASCAR ST	\$49.96	13914136	1625 GISLER AVE	\$1973.31
13913430	1692 MADAGASCAR ST	\$49.96	13915101	3140 BERMUDA DR	\$49.96
13913431	1698 MADAGASCAR ST	\$49.96	13915102	3136 BERMUDA DR	\$49.96
13913432	1671 GISLER AVE	\$49.96	13915103	3132 BERMUDA DR	\$49.96
13913433	1681 GISLER AVE	\$49.96	13915104	3128 BERMUDA DR	\$49.96
13913434	1675 GISLER AVE	\$49.96	13915105	3124 BERMUDA DR	\$49.96
13913435	1697 GISLER AVE	\$49.96	13915106	3120 BERMUDA DR	\$49.96
13913501	3198 SICILY AVE	\$49.96	13915107	3101 BARBADOS PL	\$49.96
13913502	3192 SICILY AVE	\$49.96	13915108	3105 BARBADOS PL	\$49.96
13913503	3186 SICILY AVE	\$49.96	13915109	3107 BARBADOS PL	\$49.96

**MESA WATER DISTRICT
Capital Charge Property Tax Roll
Fiscal Year 2022-23**

Assessor			Assessor		
Parcel Number	Situs Address	Charge	Parcel Number	Situs Address	Charge
13915110	3109 BARBADOS PL	\$49.96	13915307	3132 SUMATRA PL	\$49.96
13915111	3113 BARBADOS PL	\$49.96	13915308	3128 SUMATRA PL	\$49.96
13915112	3117 BARBADOS PL	\$49.96	13915309	3124 SUMATRA PL	\$49.96
13915113	3121 BARBADOS PL	\$49.96	13915310	3120 SUMATRA PL	\$49.96
13915114	3125 BARBADOS PL	\$49.96	13915311	3116 SUMATRA PL	\$49.96
13915115	3129 BARBADOS PL	\$49.96	13915312	3112 SUMATRA PL	\$49.96
13915201	3146 BARBADOS PL	\$74.94	13915313	3108 SUMATRA PL	\$49.96
13915202	3142 BARBADOS PL	\$49.96	13915314	3104 SUMATRA PL	\$49.96
13915203	3138 BARBADOS PL	\$49.96	13915315	3100 SUMATRA PL	\$49.96
13915204	3134 BARBADOS PL	\$49.96	13915316	3098 SUMATRA PL	\$49.96
13915205	3130 BARBADOS PL	\$49.96	13915317	3099 SAMOA PL	\$49.96
13915206	3126 BARBADOS PL	\$49.96	13915318	3103 SAMOA PL	\$49.96
13915207	3122 BARBADOS PL	\$49.96	13915319	3107 SAMOA PL	\$49.96
13915208	3118 BARBADOS PL	\$49.96	13915320	3111 SAMOA PL	\$49.96
13915209	3114 BARBADOS PL	\$49.96	13915321	3115 SAMOA PL	\$49.96
13915210	3110 BARBADOS PL	\$49.96	13915322	3119 SAMOA PL	\$49.96
13915211	3106 BARBADOS PL	\$49.96	13915323	3123 SAMOA PL	\$49.96
13915212	3104 BARBADOS PL	\$49.96	13915324	3127 SAMOA PL	\$49.96
13915213	3102 BARBADOS PL	\$49.96	13915325	3131 SAMOA PL	\$49.96
13915214	1726 LABRADOR DR	\$49.96	13915326	3135 SAMOA PL	\$49.96
13915215	1722 LABRADOR DR	\$49.96	13915327	3139 SAMOA PL	\$49.96
13915216	1718 LABRADOR DR	\$49.96	13915328	3143 SAMOA PL	\$49.96
13915217	1713 ORCAS DR	\$49.96	13915329	3147 SAMOA PL	\$49.96
13915218	3099 SUMATRA PL	\$49.96	13915330	3151 SAMOA PL	\$49.96
13915219	3101 SUMATRA PL	\$124.90	13915401	3100 SAMOA PL	\$49.96
13915220	3103 SUMATRA PL	\$49.96	13915402	3104 SAMOA PL	\$49.96
13915221	3107 SUMATRA PL	\$49.96	13915403	3108 SAMOA PL	\$49.96
13915222	3111 SUMATRA PL	\$49.96	13915404	3112 SAMOA PL	\$49.96
13915223	3115 SUMATRA PL	\$49.96	13915405	3116 SAMOA PL	\$49.96
13915224	3119 SUMATRA PL	\$49.96	13915406	3120 SAMOA PL	\$49.96
13915225	3123 SUMATRA PL	\$49.96	13915407	3124 SAMOA PL	\$49.96
13915226	3127 SUMATRA PL	\$49.96	13915408	3128 SAMOA PL	\$49.96
13915227	3131 SUMATRA PL	\$49.96	13915409	3132 SAMOA PL	\$49.96
13915228	3135 SUMATRA PL	\$49.96	13915410	3136 SAMOA PL	\$49.96
13915229	3139 SUMATRA PL	\$49.96	13915411	3119 GIBRALTAR AVE	\$49.96
13915230	3143 SUMATRA PL	\$49.96	13915412	3111 GIBRALTAR AVE	\$49.96
13915231	3147 SUMATRA PL	\$49.96	13915413	3107 GIBRALTAR AVE	\$49.96
13915301	3156 SUMATRA PL	\$49.96	13915414	3101 GIBRALTAR AVE	\$49.96
13915302	3152 SUMATRA PL	\$49.96	13915415	3097 MOLOKAI PL	\$49.96
13915303	3148 SUMATRA PL	\$49.96	13915416	3093 MOLOKAI PL	\$49.96
13915304	3144 SUMATRA PL	\$49.96	13915417	3089 MOLOKAI PL	\$49.96
13915305	3140 SUMATRA PL	\$49.96	13915418	3085 MOLOKAI PL	\$49.96
13915306	3136 SUMATRA PL	\$49.96	13915501	3094 MOLOKAI PL	\$49.96

MESA WATER DISTRICT
Capital Charge Property Tax Roll
Fiscal Year 2022-23

Assessor			Assessor		
Parcel Number	Situs Address	Charge	Parcel Number	Situs Address	Charge
13915502	3090 MOLOKAI PL	\$49.96	13916308	3069 MADEIRA AVE	\$49.96
13915601	3142 GIBRALTAR AVE	\$49.96	13916309	3075 MADEIRA AVE	\$49.96
13915602	3136 GIBRALTAR AVE	\$49.96	13916310	3081 MADEIRA AVE	\$49.96
13915603	3132 GIBRALTAR AVE	\$49.96	13916311	3087 MADEIRA AVE	\$49.96
13915604	3128 GIBRALTAR AVE	\$49.96	13916312	3089 MADEIRA AVE	\$49.96
13915605	3122 GIBRALTAR AVE	\$49.96	13916313	3093 MADEIRA AVE	\$49.96
13915606	3118 GIBRALTAR AVE	\$49.96	13916314	1791 JAMAICA RD	\$49.96
13915607	3112 GIBRALTAR AVE	\$49.96	13916315	3066 COUNTRY CLUB DR	\$49.96
13915608	3108 GIBRALTAR AVE	\$49.96	13916401	3093 CEYLON RD	\$49.96
13915609	3102 GIBRALTAR AVE	\$49.96	13916402	3094 MADEIRA AVE	\$49.96
13915610	3098 GIBRALTAR AVE	\$49.96	13916403	3082 MADEIRA AVE	\$49.96
13915611	3094 GIBRALTAR AVE	\$49.96	13916404	3076 MADEIRA AVE	\$49.96
13915612	3090 GIBRALTAR AVE	\$49.96	13916405	3068 MADEIRA AVE	\$49.96
13916101	1843 JAMAICA RD	\$74.94	13916406	3065 CEYLON RD	\$49.96
13916103	1835 JAMAICA RD	\$49.96	13916407	3069 CEYLON RD	\$49.96
13916104	3087 BALI CIR	\$124.90	13916408	3071 CEYLON RD	\$49.96
13916105	3083 BALI CIR	\$124.90	13916409	3073 CEYLON RD	\$49.96
13916106	3090 BALI CIR	\$124.90	13916410	3077 CEYLON RD	\$49.96
13916107	3092 BALI CIR	\$124.90	13916411	3087 CEYLON RD	\$49.96
13916108	3096 BALI CIR	\$74.94	13916501	3138 MADEIRA AVE	\$49.96
13916109	1805 JAMAICA RD	\$74.94	13916502	3132 MADEIRA AVE	\$49.96
13916110	3099 COUNTRY CLUB DR	\$49.96	13916503	3126 MADEIRA AVE	\$49.96
13916111	3093 COUNTRY CLUB DR	\$124.90	13916504	3120 MADEIRA AVE	\$49.96
13916112	3089 COUNTRY CLUB DR	\$124.90	13916505	3114 MADEIRA AVE	\$49.96
13916113	3085 COUNTRY CLUB DR	\$74.94	13916506	3108 MADEIRA AVE	\$49.96
13916114	3079 COUNTRY CLUB DR	\$124.90	13916507	3092 CEYLON RD	\$49.96
13916115	3071 COUNTRY CLUB DR	\$49.96	13916508	3086 CEYLON RD	\$49.96
13916116	3065 COUNTRY CLUB DR	\$49.96	13916509	3082 CEYLON RD	\$49.96
13916117	3061 COUNTRY CLUB DR	\$49.96	13916510	3078 CEYLON RD	\$49.96
13916121	1839 JAMAICA RD	\$49.96	13916511	3074 CEYLON RD	\$49.96
13916201	3116 COUNTRY CLUB DR	\$49.96	13916512	3070 CEYLON RD	\$49.96
13916202	3110 COUNTRY CLUB DR	\$49.96	13916513	3066 CEYLON RD	\$49.96
13916203	3104 COUNTRY CLUB DR	\$49.96	13916514	3062 CEYLON RD	\$49.96
13916204	1790 JAMAICA RD	\$49.96	13916515	1719 LABRADOR DR	\$49.96
13916205	3107 MADEIRA AVE	\$49.96	13916516	1723 LABRADOR DR	\$49.96
13916206	3113 MADEIRA AVE	\$49.96	13916517	1727 LABRADOR DR	\$49.96
13916207	3119 MADEIRA AVE	\$49.96	13916518	1731 LABRADOR DR	\$49.96
13916301	3098 COUNTRY CLUB DR	\$49.96	13916519	1735 LABRADOR DR	\$49.96
13916302	3092 COUNTRY CLUB DR	\$49.96	13916520	1739 LABRADOR DR	\$49.96
13916303	3086 COUNTRY CLUB DR	\$49.96	13916521	1743 LABRADOR DR	\$49.96
13916304	3080 COUNTRY CLUB DR	\$49.96	13916522	3119 BERMUDA DR	\$49.96
13916305	3072 COUNTRY CLUB DR	\$49.96	13916523	3123 BERMUDA DR	\$49.96
13916307	3060 COUNTRY CLUB DR	\$49.96	13916524	3129 BERMUDA DR	\$74.94

MESA WATER DISTRICT
Capital Charge Property Tax Roll
Fiscal Year 2022-23

Assessor			Assessor		
Parcel Number	Situs Address	Charge	Parcel Number	Situs Address	Charge
13916525	3133 BERMUDA DR	\$49.96	13918101	3000 CEYLON RD	\$49.96
13917101	3059 COUNTRY CLUB DR	\$124.90	13918102	3006 CEYLON RD	\$49.96
13917102	3053 COUNTRY CLUB DR	\$49.96	13918103	3012 CEYLON RD	\$49.96
13917103	3047 COUNTRY CLUB DR	\$49.96	13918104	3018 CEYLON RD	\$49.96
13917104	3043 COUNTRY CLUB DR	\$124.90	13918105	3024 CEYLON RD	\$49.96
13917105	3035 COUNTRY CLUB DR	\$124.90	13918106	3030 CEYLON RD	\$49.96
13917106	3027 COUNTRY CLUB DR	\$74.94	13918107	3036 CEYLON RD	\$49.96
13917107	3023 COUNTRY CLUB DR	\$49.96	13918108	3042 CEYLON RD	\$49.96
13917108	3015 COUNTRY CLUB DR	\$49.96	13918109	3046 CEYLON RD	\$49.96
13917109	3007 COUNTRY CLUB DR	\$124.90	13918110	3050 CEYLON RD	\$49.96
13917110	3001 COUNTRY CLUB DR	\$124.90	13918111	3054 CEYLON RD	\$49.96
13917201	3054 COUNTRY CLUB DR	\$49.96	13918112	3058 CEYLON RD	\$49.96
13917204	3036 COUNTRY CLUB DR	\$49.96	13918113	1715 LABRADOR DR	\$49.96
13917205	3030 COUNTRY CLUB DR	\$49.96	13918114	1711 LABRADOR DR	\$49.96
13917206	3024 COUNTRY CLUB DR	\$124.90	13918115	1709 LABRADOR DR	\$49.96
13917207	3018 COUNTRY CLUB DR	\$49.96	13918116	1705 LABRADOR DR	\$49.96
13917208	3012 COUNTRY CLUB DR	\$49.96	13918117	3055 SAMOA PL	\$49.96
13917209	3006 COUNTRY CLUB DR	\$49.96	13918118	3049 SAMOA PL	\$49.96
13917211	3001 CEYLON RD	\$49.96	13918119	3043 SAMOA PL	\$49.96
13917212	3005 CEYLON RD	\$49.96	13918120	3037 SAMOA PL	\$49.96
13917213	3011 CEYLON RD	\$124.90	13918121	3031 SAMOA PL	\$49.96
13917214	3017 CEYLON RD	\$49.96	13918122	3025 SAMOA PL	\$49.96
13917215	3021 MADEIRA AVE	\$49.96	13918123	3019 SAMOA PL	\$49.96
13917216	3027 MADEIRA AVE	\$49.96	13918124	3013 SAMOA PL	\$49.96
13917217	3033 MADEIRA AVE	\$49.96	13918125	3007 SAMOA PL	\$49.96
13917218	3039 MADEIRA AVE	\$49.96	13918126	3001 SAMOA PL	\$49.96
13917219	3045 MADEIRA AVE	\$49.96	13918127	3000 SAMOA PL	\$49.96
13917220	3051 MADEIRA AVE	\$49.96	13918128	3006 SAMOA PL	\$49.96
13917221	3057 MADEIRA AVE	\$49.96	13918129	3012 SAMOA PL	\$49.96
13917222	3063 MADEIRA AVE	\$49.96	13918130	3018 SAMOA PL	\$49.96
13917223	3048 COUNTRY CLUB DR	\$49.96	13918131	3024 SAMOA PL	\$49.96
13917224	3042 COUNTRY CLUB DR	\$49.96	13918132	3030 SAMOA PL	\$49.96
13917301	3062 MADEIRA AVE	\$49.96	13918133	3038 SAMOA PL	\$49.96
13917302	3056 MADEIRA AVE	\$49.96	13918134	3048 SAMOA PL	\$49.96
13917303	3050 MADEIRA AVE	\$49.96	13918135	1697 LABRADOR DR	\$49.96
13917304	3044 MADEIRA AVE	\$49.96	13918136	1693 LABRADOR DR	\$49.96
13917305	3038 MADEIRA AVE	\$49.96	13918137	1687 LABRADOR DR	\$49.96
13917306	3030 MADEIRA AVE	\$49.96	13918138	1681 LABRADOR DR	\$49.96
13917307	3022 MADEIRA AVE	\$49.96	13918139	1675 LABRADOR DR	\$49.96
13917308	3049 CEYLON RD	\$49.96	13918140	1671 LABRADOR DR	\$49.96
13917309	3053 CEYLON RD	\$49.96	13918141	1665 LABRADOR DR	\$49.96
13917310	3057 CEYLON RD	\$49.96	13918142	1661 LABRADOR DR	\$49.96
13917311	3061 CEYLON RD	\$49.96	13918143	1657 LABRADOR DR	\$49.96

**MESA WATER DISTRICT
Capital Charge Property Tax Roll
Fiscal Year 2022-23**

Assessor			Assessor		
Parcel Number	Situs Address	Charge	Parcel Number	Situs Address	Charge
13918144	1653 LABRADOR DR	\$49.96	13918410	1648 LABRADOR DR	\$49.96
13918145	1649 LABRADOR DR	\$49.96	13918411	1644 LABRADOR DR	\$49.96
13918146	1645 LABRADOR DR	\$49.96	13918412	1640 LABRADOR DR	\$49.96
13918147	1641 LABRADOR DR	\$49.96	13918413	1642 BAKER ST	\$49.96
13918201	1714 LABRADOR DR	\$49.96	13918501	3086 GIBRALTAR AVE	\$49.96
13918202	1710 LABRADOR DR	\$49.96	13918502	3082 GIBRALTAR AVE	\$49.96
13918203	1704 LABRADOR DR	\$49.96	13918503	3078 GIBRALTAR AVE	\$49.96
13918204	1700 LABRADOR DR	\$49.96	13918504	3074 GIBRALTAR AVE	\$49.96
13918205	1701 ORCAS DR	\$49.96	13918505	1656 CORSICA PL	\$49.96
13918206	1705 ORCAS DR	\$49.96	13918506	1652 CORSICA PL	\$49.96
13918207	1709 ORCAS DR	\$49.96	13919101	1646 CORSICA PL	\$524.56
13918301	3098 SAMOA PL	\$49.96	13919102	1640 CORSICA PL	\$49.96
13918302	3088 SAMOA PL	\$49.96	13919103	1634 CORSICA PL	\$49.96
13918303	3082 SAMOA PL	\$49.96	13919104	1628 CORSICA PL	\$49.96
13918304	3076 SAMOA PL	\$49.96	13919105	1622 CORSICA PL	\$49.96
13918305	1686 LABRADOR DR	\$49.96	13919106	1618 CORSICA PL	\$49.96
13918306	1680 LABRADOR DR	\$49.96	13919107	1614 CORSICA PL	\$49.96
13918307	1674 LABRADOR DR	\$49.96	13919108	1610 CORSICA PL	\$49.96
13918308	1672 LABRADOR DR	\$49.96	13919109	1606 CORSICA PL	\$49.96
13918309	3061 GIBRALTAR AVE	\$49.96	13919110	1602 CORSICA PL	\$49.96
13918310	3065 GIBRALTAR AVE	\$49.96	13919111	1598 CORSICA PL	\$49.96
13918311	3069 GIBRALTAR AVE	\$49.96	13919112	1594 CORSICA PL	\$49.96
13918312	3073 GIBRALTAR AVE	\$49.96	13919113	1590 CORSICA PL	\$49.96
13918313	3077 GIBRALTAR AVE	\$49.96	13919114	1586 CORSICA PL	\$49.96
13918314	3081 GIBRALTAR AVE	\$49.96	13919115	1582 CORSICA PL	\$49.96
13918315	3087 GIBRALTAR AVE	\$49.96	13919116	1578 CORSICA PL	\$49.96
13918316	3086 MOLOKAI PL	\$49.96	13919117	1574 CORSICA PL	\$49.96
13918317	3082 MOLOKAI PL	\$49.96	13919118	1570 CORSICA PL	\$49.96
13918318	3078 MOLOKAI PL	\$49.96	13919119	1566 CORSICA PL	\$49.96
13918319	3076 MOLOKAI PL	\$49.96	13919201	1643 CORSICA PL	\$49.96
13918320	3074 MOLOKAI PL	\$49.96	13919202	1639 CORSICA PL	\$49.96
13918321	3075 MOLOKAI PL	\$49.96	13919203	1633 CORSICA PL	\$49.96
13918322	3077 MOLOKAI PL	\$49.96	13919204	1627 CORSICA PL	\$49.96
13918323	3081 MOLOKAI PL	\$49.96	13919205	1621 CORSICA PL	\$49.96
13918401	1645 CORSICA PL	\$49.96	13919206	1617 CORSICA PL	\$49.96
13918402	1649 CORSICA PL	\$49.96	13919207	1613 CORSICA PL	\$49.96
13918403	1653 CORSICA PL	\$49.96	13919208	1609 CORSICA PL	\$49.96
13918404	1657 CORSICA PL	\$49.96	13919209	1605 CORSICA PL	\$49.96
13918405	3068 GIBRALTAR AVE	\$49.96	13919210	1601 CORSICA PL	\$49.96
13918406	3064 GIBRALTAR AVE	\$49.96	13919211	1597 CORSICA PL	\$49.96
13918407	3060 GIBRALTAR AVE	\$49.96	13919212	1593 CORSICA PL	\$49.96
13918408	1656 LABRADOR DR	\$49.96	13919213	1589 CORSICA PL	\$49.96
13918409	1652 LABRADOR DR	\$49.96	13919214	1585 CORSICA PL	\$49.96

**MESA WATER DISTRICT
Capital Charge Property Tax Roll
Fiscal Year 2022-23**

Assessor Parcel Number	Situs Address	Charge	Assessor Parcel Number	Situs Address	Charge
13919215	1581 CORSICA PL	\$49.96	13919324	1590 MYRTLEWOOD ST	\$49.96
13919216	1577 CORSICA PL	\$49.96	13919325	1594 MYRTLEWOOD ST	\$49.96
13919218	3009 ROYAL PALM DR	\$49.96	13919326	1598 MYRTLEWOOD ST	\$49.96
13919219	3005 ROYAL PALM DR	\$49.96	13919327	1602 MYRTLEWOOD ST	\$49.96
13919220	3001 ROYAL PALM DR	\$49.96	13919328	1606 MYRTLEWOOD ST	\$49.96
13919221	1578 BAKER ST	\$49.96	13919329	1610 MYRTLEWOOD ST	\$49.96
13919222	1582 BAKER ST	\$49.96	13919330	1614 MYRTLEWOOD ST	\$49.96
13919223	1586 BAKER ST	\$49.96	13919331	1618 MYRTLEWOOD ST	\$49.96
13919224	1590 BAKER ST	\$49.96	13919332	1622 MYRTLEWOOD ST	\$49.96
13919225	1594 BAKER ST	\$49.96	13919333	1626 MYRTLEWOOD ST	\$49.96
13919226	1598 BAKER ST	\$49.96	13919334	1630 MYRTLEWOOD ST	\$49.96
13919227	1602 BAKER ST	\$49.96	13919335	1634 MYRTLEWOOD ST	\$49.96
13919228	1606 BAKER ST	\$49.96	13919336	2989 JACARANDA AVE	\$49.96
13919229	1610 BAKER ST	\$49.96	13919338	1581 BAKER ST	\$49.96
13919230	1614 BAKER ST	\$49.96	13920102	3009 HARBOR BLVD	\$124.90
13919231	1618 BAKER ST	\$49.96	13920104	3001 HARBOR BLVD	\$374.69
13919232	1622 BAKER ST	\$49.96	13920105	1510 BAKER ST	\$199.84
13919233	1626 BAKER ST	\$49.96	13920108	3029 HARBOR BLVD	\$374.69
13919234	1630 BAKER ST	\$49.96	13920109	3004 DEODAR AVE	\$74.94
13919235	1634 BAKER ST	\$49.96	13920110	3005 HARBOR BLVD	\$74.94
13919236	1638 BAKER ST	\$49.96	13920201	3029 DEODAR AVE	\$49.96
13919301	2980 ANDROS ST	\$49.96	13920209	3000 ROYAL PALM DR	\$124.90
13919302	2984 ANDROS ST	\$49.96	13920210	3004 ROYAL PALM DR	\$124.90
13919303	2988 ANDROS ST	\$49.96	13920211	3008 ROYAL PALM DR	\$124.90
13919304	2992 ANDROS ST	\$49.96	13920212	3012 ROYAL PALM DR	\$49.96
13919305	1637 BAKER ST	\$49.96	13920213	3016 ROYAL PALM DR	\$49.96
13919306	1633 BAKER ST	\$49.96	13920214	3020 ROYAL PALM DR	\$49.96
13919307	1629 BAKER ST	\$49.96	13920215	3013 DEODAR AVE	\$74.94
13919308	1625 BAKER ST	\$49.96	13920216	1530 BAKER ST	\$224.82
13919309	1621 BAKER ST	\$49.96	13920217	3025 DEODAR AVE	\$124.90
13919310	1617 BAKER ST	\$49.96	13920301	2929 HARBOR BLVD	\$249.79
13919311	1613 BAKER ST	\$49.96	13920302	2951 HARBOR BLVD	\$349.71
13919312	1609 BAKER ST	\$49.96	13920304	1535 BAKER ST	\$249.80
13919313	1605 BAKER ST	\$49.96	13920305	2992 ROYAL PALM DR	\$124.90
13919314	1601 BAKER ST	\$49.96	13920306	2988 ROYAL PALM DR	\$124.90
13919315	1597 BAKER ST	\$49.96	13920307	2984 ROYAL PALM DR	\$124.90
13919316	1593 BAKER ST	\$49.96	13920308	2980 ROYAL PALM DR	\$124.90
13919317	1589 BAKER ST	\$49.96	13920309	2976 ROYAL PALM DR	\$124.90
13919318	1585 BAKER ST	\$49.96	13920310	2972 ROYAL PALM DR	\$124.90
13919320	1577 BAKER ST	\$49.96	13920311	2968 ROYAL PALM DR	\$124.90
13919321	1578 MYRTLEWOOD ST	\$49.96	13920314	2962 PEPPERTREE LN	\$124.90
13919322	1582 MYRTLEWOOD ST	\$49.96	13920315	2960 PEPPERTREE LN	\$124.90
13919323	1586 MYRTLEWOOD ST	\$49.96	13920316	2956 PEPPERTREE LN	\$124.90

MESA WATER DISTRICT
Capital Charge Property Tax Roll
Fiscal Year 2022-23

Assessor			Assessor		
Parcel Number	Situs Address	Charge	Parcel Number	Situs Address	Charge
13920317	2952 PEPPERTREE LN	\$124.90	13921121	2973 JACARANDA AVE	\$49.96
13920318	2948 PEPPERTREE LN	\$124.90	13921122	2977 JACARANDA AVE	\$49.96
13920319	2944 PEPPERTREE LN	\$124.90	13921123	2981 JACARANDA AVE	\$49.96
13920320	2940 PEPPERTREE LN	\$124.90	13921124	2985 JACARANDA AVE	\$49.96
13920321	2936 PEPPERTREE LN	\$124.90	13921201	2988 JACARANDA AVE	\$49.96
13920322	2983 HARBOR BLVD	\$124.90	13921202	2984 JACARANDA AVE	\$49.96
13920323	2975 HARBOR BLVD	\$449.62	13921203	2980 JACARANDA AVE	\$49.96
13920324	2966 PEPPERTREE LN	\$124.90	13921206	1628 SANDALWOOD ST	\$49.96
13920325	2964 PEPPERTREE LN	\$124.90	13921207	1624 SANDALWOOD ST	\$49.96
13920401	2959 PEPPERTREE LN	\$49.96	13921208	1620 SANDALWOOD ST	\$49.96
13920402	2955 PEPPERTREE LN	\$49.96	13921209	1616 SANDALWOOD ST	\$49.96
13920403	2951 PEPPERTREE LN	\$49.96	13921210	1612 SANDALWOOD ST	\$49.96
13920404	2947 PEPPERTREE LN	\$49.96	13921211	1608 SANDALWOOD ST	\$49.96
13920405	2943 PEPPERTREE LN	\$49.96	13921212	1604 SANDALWOOD ST	\$49.96
13920406	2939 PEPPERTREE LN	\$49.96	13921213	1600 SANDALWOOD ST	\$49.96
13920407	2935 PEPPERTREE LN	\$49.96	13921214	2969 REDWOOD AVE	\$49.96
13920408	2936 ROYAL PALM DR	\$49.96	13921215	2973 REDWOOD AVE	\$49.96
13920409	2940 ROYAL PALM DR	\$49.96	13921216	2977 REDWOOD AVE	\$49.96
13920410	2944 ROYAL PALM DR	\$49.96	13921217	2981 REDWOOD AVE	\$49.96
13920411	2948 ROYAL PALM DR	\$49.96	13921218	1601 MYRTLEWOOD ST	\$49.96
13920412	2952 ROYAL PALM DR	\$49.96	13921219	2988 TEAKWOOD PL	\$49.96
13920413	2956 ROYAL PALM DR	\$49.96	13921220	2984 TEAKWOOD PL	\$49.96
13920414	2960 ROYAL PALM DR	\$49.96	13921221	2980 TEAKWOOD PL	\$49.96
13921101	2976 ANDROS ST	\$49.96	13921222	2976 TEAKWOOD PL	\$49.96
13921102	2972 ANDROS ST	\$49.96	13921223	2972 TEAKWOOD PL	\$49.96
13921103	2968 ANDROS ST	\$49.96	13921224	2973 TEAKWOOD PL	\$49.96
13921104	2964 ANDROS ST	\$49.96	13921225	2977 TEAKWOOD PL	\$49.96
13921105	2960 ANDROS ST	\$49.96	13921226	2981 TEAKWOOD PL	\$49.96
13921106	2956 ANDROS ST	\$49.96	13921227	2985 TEAKWOOD PL	\$49.96
13921107	2952 ANDROS ST	\$49.96	13921228	2989 TEAKWOOD PL	\$49.96
13921108	2948 ANDROS ST	\$49.96	13921229	2976 JACARANDA AVE	\$49.96
13921109	2944 ANDROS ST	\$49.96	13921233	2972 JACARANDA AVE	\$49.96
13921110	2940 ANDROS ST	\$49.96	13921301	1629 SANDALWOOD ST	\$49.96
13921111	2936 ANDROS ST	\$49.96	13921302	1625 SANDALWOOD ST	\$49.96
13921112	2937 JACARANDA AVE	\$49.96	13921303	1621 SANDALWOOD ST	\$49.96
13921113	2941 JACARANDA AVE	\$49.96	13921304	1617 SANDALWOOD ST	\$49.96
13921114	2945 JACARANDA AVE	\$49.96	13921305	1613 SANDALWOOD ST	\$49.96
13921115	2949 JACARANDA AVE	\$49.96	13921306	1609 SANDALWOOD ST	\$49.96
13921116	2953 JACARANDA AVE	\$49.96	13921307	1605 SANDALWOOD ST	\$49.96
13921117	2957 JACARANDA AVE	\$49.96	13921308	1601 SANDALWOOD ST	\$49.96
13921118	2961 JACARANDA AVE	\$49.96	13921309	1600 WHITE OAK ST	\$49.96
13921119	2965 JACARANDA AVE	\$49.96	13921310	1604 WHITE OAK ST	\$49.96
13921120	2969 JACARANDA AVE	\$49.96	13921311	1608 WHITE OAK ST	\$49.96

MESA WATER DISTRICT
Capital Charge Property Tax Roll
Fiscal Year 2022-23

Assessor			Assessor		
Parcel Number	Situs Address	Charge	Parcel Number	Situs Address	Charge
13921312	1612 WHITE OAK ST	\$49.96	13922303	2977 BIMINI PL	\$49.96
13921313	1616 WHITE OAK ST	\$49.96	13922304	2973 BIMINI PL	\$49.96
13921314	1620 WHITE OAK ST	\$49.96	13922305	2969 BIMINI PL	\$49.96
13921315	1624 WHITE OAK ST	\$49.96	13922306	2965 BIMINI PL	\$49.96
13921316	1628 WHITE OAK ST	\$49.96	13922307	2961 BIMINI PL	\$49.96
13921401	1629 WHITE OAK ST	\$49.96	13922308	1654 BIMINI PL	\$49.96
13921402	1625 WHITE OAK ST	\$49.96	13922309	1658 BIMINI PL	\$49.96
13921403	1621 WHITE OAK ST	\$49.96	13922310	1662 BIMINI PL	\$49.96
13921404	1617 WHITE OAK ST	\$49.96	13922311	1661 BIMINI PL	\$49.96
13921405	1613 WHITE OAK ST	\$49.96	13922312	1657 BIMINI PL	\$49.96
13921406	1609 WHITE OAK ST	\$49.96	13922313	1653 BIMINI PL	\$49.96
13921407	1605 WHITE OAK ST	\$49.96	13922314	1649 BIMINI PL	\$49.96
13921408	1601 WHITE OAK ST	\$49.96	13922315	1645 BIMINI PL	\$49.96
13921501	2984 REDWOOD AVE	\$49.96	13922316	2952 BIMINI PL	\$49.96
13921502	2980 REDWOOD AVE	\$49.96	13922317	2956 BIMINI PL	\$49.96
13921503	2976 REDWOOD AVE	\$49.96	13922318	2960 BIMINI PL	\$49.96
13921504	2972 REDWOOD AVE	\$49.96	13922319	2964 BIMINI PL	\$49.96
13921505	2968 REDWOOD AVE	\$74.94	13922320	2968 BIMINI PL	\$49.96
13921506	2964 REDWOOD AVE	\$49.96	13922321	2972 BIMINI PL	\$49.96
13921507	2960 REDWOOD AVE C	\$49.96	13922322	2976 BIMINI PL	\$49.96
13921508	2956 REDWOOD AVE	\$49.96	13922324	2989 ANDROS ST	\$49.96
13921509	2952 REDWOOD AVE	\$49.96	13922325	2985 ANDROS ST	\$49.96
13921510	2948 REDWOOD AVE	\$49.96	13922326	2981 ANDROS ST	\$49.96
13921511	2944 REDWOOD AVE	\$49.96	13922327	2977 ANDROS ST	\$49.96
13921512	2940 REDWOOD AVE	\$49.96	13922328	2973 ANDROS ST	\$49.96
13921513	2936 REDWOOD AVE	\$49.96	13922329	2969 ANDROS ST	\$49.96
13921514	2937 ROYAL PALM DR	\$49.96	13922330	2965 ANDROS ST	\$49.96
13921515	2941 ROYAL PALM DR	\$49.96	13922331	2961 ANDROS ST	\$49.96
13921516	2945 ROYAL PALM DR	\$49.96	13922332	2957 ANDROS ST	\$49.96
13921517	2949 ROYAL PALM DR	\$49.96	13922333	2953 ANDROS ST	\$49.96
13921518	2953 ROYAL PALM DR	\$49.96	13922334	2949 ANDROS ST	\$49.96
13921519	2957 ROYAL PALM DR	\$49.96	13922335	2945 ANDROS ST	\$49.96
13921520	2961 ROYAL PALM DR	\$49.96	13922336	1646 PALAU PL	\$49.96
13921521	2965 ROYAL PALM DR	\$49.96	13922337	1650 PALAU PL	\$49.96
13921522	2969 ROYAL PALM DR	\$49.96	13922338	1654 PALAU PL	\$49.96
13921523	2973 ROYAL PALM DR	\$49.96	13922339	1658 PALAU PL	\$49.96
13921524	2975 ROYAL PALM DR	\$49.96	13922340	1662 PALAU PL	\$49.96
13921525	2979 ROYAL PALM DR	\$49.96	13923101	2949 PEMBA DR	\$49.96
13921526	2983 ROYAL PALM DR	\$49.96	13923102	2955 MINDANAO DR	\$49.96
13922101	2987 MESA VERDE DR 1	\$324.73	13923103	2959 MINDANAO DR	\$49.96
13922201	1701 BAKER ST	\$374.69	13923104	2963 MINDANAO DR	\$49.96
13922301	1699 BAKER ST	\$649.45	13923105	2967 MINDANAO DR	\$49.96
13922302	2981 BIMINI PL	\$49.96	13923106	2971 MINDANAO DR	\$49.96

MESA WATER DISTRICT
Capital Charge Property Tax Roll
Fiscal Year 2022-23

Assessor			Assessor		
Parcel Number	Situs Address	Charge	Parcel Number	Situs Address	Charge
13923107	2975 MINDANAO DR	\$49.96	13924110	3028 JAVA RD	\$124.90
13923108	29797 MINDANAO DR	\$49.96	13924111	3024 JAVA RD	\$124.90
13923109	2983 MINDANAO DR	\$49.96	13924112	3020 JAVA RD	\$49.96
13923110	2980 MINDANAO DR	\$49.96	13924113	3016 JAVA RD	\$124.90
13923111	2976 MINDANAO DR	\$49.96	13924114	3012 JAVA RD	\$49.96
13923112	2972 MINDANAO DR	\$49.96	13924115	3008 JAVA RD	\$124.90
13923113	2968 MINDANAO DR	\$49.96	13924116	3004 JAVA RD	\$124.90
13923114	2962 MINDANAO DR	\$49.96	13924117	3002 JAVA RD	\$124.90
13923115	2956 MINDANAO DR	\$49.96	13924118	3064 JAVA RD	\$74.94
13923116	2950 MINDANAO DR	\$49.96	13924119	3058 JAVA RD	\$124.90
13923117	2946 MINDANAO DR	\$49.96	13924121	3054 JAVA RD	\$124.90
13923118	2947 COUNTRY CLUB DR	\$49.96	13924201	3057 JAVA RD	\$124.90
13923119	2953 COUNTRY CLUB DR	\$49.96	13924202	3049 JAVA RD	\$74.94
13923120	2959 COUNTRY CLUB DR	\$49.96	13924203	3041 JAVA RD	\$74.94
13923121	2965 COUNTRY CLUB DR	\$49.96	13924204	3037 JAVA RD	\$74.94
13923122	2971 COUNTRY CLUB DR	\$49.96	13924205	3033 JAVA RD	\$49.96
13923123	2977 COUNTRY CLUB DR	\$49.96	13924206	3029 JAVA RD	\$124.90
13923124	2983 COUNTRY CLUB DR	\$49.96	13924207	1885 MAUI CIR	\$74.94
13923201	2990 COUNTRY CLUB DR	\$49.96	13924301	3019 JAVA RD	\$49.96
13923202	2986 COUNTRY CLUB DR	\$49.96	13924302	3013 JAVA RD	\$124.90
13923203	2982 COUNTRY CLUB DR	\$74.94	13924303	3007 JAVA RD	\$49.96
13923204	2978 COUNTRY CLUB DR	\$49.96	13924304	3001 JAVA RD	\$74.94
13923205	2974 COUNTRY CLUB DR	\$49.96	13925101	2992 JAVA RD	\$49.96
13923206	2970 COUNTRY CLUB DR	\$49.96	13925102	2982 JAVA RD	\$49.96
13923207	2967 CEYLON DR	\$49.96	13925103	2976 JAVA RD	\$49.96
13923208	2973 CEYLON DR	\$49.96	13925104	2970 JAVA RD	\$49.96
13923209	2977 CEYLON DR	\$49.96	13925105	2964 JAVA RD	\$74.94
13923210	2983 CEYLON DR	\$49.96	13925106	2958 JAVA RD	\$49.96
13923211	2989 CEYLON DR	\$49.96	13925107	2952 JAVA RD	\$49.96
13923212	2995 CEYLON DR	\$49.96	13925108	2946 JAVA RD	\$49.96
13923213	2996 CEYLON DR	\$49.96	13925109	2940 JAVA RD	\$74.94
13923214	2992 CEYLON DR	\$49.96	13925110	2934 JAVA RD	\$49.96
13923215	2988 CEYLON DR	\$49.96	13925111	2928 JAVA RD	\$124.90
13923216	2982 CEYLON DR	\$49.96	13925112	2922 JAVA RD	\$124.90
13923217	2978 CEYLON DR	\$49.96	13925113	2916 JAVA RD	\$49.96
13923218	2974 CEYLON DR	\$49.96	13925114	2910 JAVA RD	\$74.94
13923219	2968 CEYLON DR	\$49.96	13925201	2983 JAVA RD	\$49.96
13924102	3060 JAVA RD	\$124.90	13925202	2973 JAVA RD	\$49.96
13924105	3048 JAVA RD	\$74.94	13925203	2965 JAVA RD	\$49.96
13924106	3044 JAVA RD	\$124.90	13925204	2959 JAVA RD	\$49.96
13924107	3040 JAVA RD	\$124.90	13925205	2953 JAVA RD	\$74.94
13924108	3036 JAVA RD	\$124.90	13925206	2947 JAVA RD	\$124.90
13924109	3032 JAVA RD	\$124.90	13925207	2941 JAVA RD	\$49.96

MESA WATER DISTRICT
Capital Charge Property Tax Roll
Fiscal Year 2022-23

Assessor Parcel Number	Situs Address	Charge	Assessor Parcel Number	Situs Address	Charge
13925208	2935 JAVA RD	\$49.96	13925325	1864 SAMAR DR	\$49.96
13925209	2929 JAVA RD	\$124.90	13925326	1868 SAMAR DR	\$49.96
13925210	2921 JAVA RD	\$49.96	13925327	1874 SAMAR DR	\$49.96
13925211	1830 TAHITI DR	\$49.96	13925328	1873 SAMAR DR	\$49.96
13925212	1836 TAHITI DR	\$124.90	13925329	1867 SAMAR DR	\$49.96
13925213	2934 MAUI PL	\$49.96	13925330	1863 SAMAR DR	\$49.96
13925214	2940 MAUI PL	\$49.96	13925331	1851 SAMAR DR	\$49.96
13925215	2946 MAUI PL	\$74.94	13925401	1847 SAMAR DR	\$49.96
13925216	2952 MAUI PL	\$74.94	13925402	1841 SAMAR DR	\$49.96
13925217	2958 MAUI PL	\$49.96	13925403	1835 SAMAR DR	\$49.96
13925218	2964 MAUI PL	\$49.96	13925404	1829 SAMAR DR	\$49.96
13925219	2970 MAUI PL	\$49.96	13925405	1825 SAMAR DR	\$49.96
13925220	2965 MAUI PL	\$49.96	13925406	1819 SAMAR DR	\$49.96
13925221	2955 MAUI PL	\$49.96	13925407	1815 SAMAR DR	\$49.96
13925222	2945 MAUI PL	\$124.90	13926101	2949 ELLESMERE AVE	\$49.96
13925223	2939 MAUI PL	\$49.96	13926102	2945 ELLESMERE AVE	\$49.96
13925224	1860 TAHITI DR	\$49.96	13926103	2939 ELLESMERE AVE	\$49.96
13925225	1866 TAHITI DR	\$124.90	13926104	2935 ELLESMERE AVE	\$49.96
13925226	1870 TAHITI DR	\$49.96	13926105	2929 ELLESMERE AVE	\$49.96
13925301	1869 TAHITI DR	\$49.96	13926106	2925 ELLESMERE AVE	\$49.96
13925302	1865 TAHITI DR	\$49.96	13926107	2919 ELLESMERE AVE	\$49.96
13925303	1859 TAHITI DR	\$49.96	13926108	2915 ELLESMERE AVE	\$49.96
13925304	1851 TAHITI DR	\$49.96	13926109	2909 ELLESMERE AVE	\$49.96
13925305	1847 TAHITI DR	\$49.96	13926110	2905 ELLESMERE AVE	\$49.96
13925306	1841 TAHITI DR	\$49.96	13926111	2901 ELLESMERE AVE	\$49.96
13925307	1835 TAHITI DR	\$49.96	13926112	2897 ELLESMERE AVE	\$49.96
13925308	1829 TAHITI DR	\$49.96	13926113	2893 ELLESMERE AVE	\$124.90
13925309	1825 TAHITI DR	\$49.96	13926114	1748 SAMAR DR	\$49.96
13925310	1819 TAHITI DR	\$49.96	13926115	2896 BAKER ST	\$49.96
13925311	1813 TAHITI DR	\$49.96	13926116	2900 BAKER ST	\$49.96
13925312	1807 TAHITI DR	\$49.96	13926117	2904 BAKER ST	\$49.96
13925313	1801 TAHITI DR	\$49.96	13926118	2908 BAKER ST	\$49.96
13925314	1800 SAMAR DR	\$49.96	13926119	2914 BAKER ST	\$49.96
13925315	1806 SAMAR DR	\$49.96	13926120	2918 BAKER ST	\$49.96
13925316	1812 SAMAR DR	\$49.96	13926121	2924 BAKER ST	\$49.96
13925317	1818 SAMAR DR	\$49.96	13926122	2928 BAKER ST	\$49.96
13925318	1824 SAMAR DR	\$49.96	13926123	2934 BAKER ST	\$49.96
13925319	1828 SAMAR DR	\$49.96	13926124	2938 BAKER ST	\$49.96
13925320	1834 SAMAR DR	\$49.96	13926125	2944 BAKER ST	\$49.96
13925321	1840 SAMAR DR	\$49.96	13926126	2950 BAKER ST	\$49.96
13925322	1846 SAMAR DR	\$49.96	13926127	2954 BAKER ST	\$49.96
13925323	1852 SAMAR DR	\$124.90	13926128	2958 BAKER ST	\$49.96
13925324	1858 SAMAR DR	\$49.96	13926201	2967 BAKER ST	\$49.96

MESA WATER DISTRICT
Capital Charge Property Tax Roll
Fiscal Year 2022-23

Assessor			Assessor		
Parcel Number	Situs Address	Charge	Parcel Number	Situs Address	Charge
13926202	2963 BAKER ST	\$49.96	13927102	2958 CEYLON DR	\$49.96
13926203	2957 BAKER ST	\$49.96	13927103	2954 CEYLON DR	\$49.96
13926204	2953 BAKER ST	\$49.96	13927104	2950 CEYLON DR	\$49.96
13926205	2949 BAKER ST	\$49.96	13927105	2946 CEYLON DR	\$49.96
13926206	2943 BAKER ST	\$49.96	13927106	2944 CEYLON DR	\$49.96
13926207	2937 BAKER ST	\$49.96	13927107	1700 PALAU PL	\$49.96
13926208	2933 BAKER ST	\$49.96	13927108	1696 PALAU PL	\$49.96
13926209	2929 BAKER ST	\$49.96	13927109	1692 PALAU PL	\$49.96
13926210	2925 BAKER ST	\$49.96	13927110	1691 PALAU PL	\$49.96
13926211	2919 BAKER ST	\$49.96	13927111	1695 PALAU PL	\$49.96
13926212	2913 BAKER ST	\$49.96	13927112	1699 PALAU PL	\$49.96
13926213	2907 BAKER ST	\$49.96	13927113	1705 PALAU PL	\$49.96
13926214	2903 BAKER ST	\$49.96	13927114	1709 PALAU PL	\$49.96
13926215	2899 BAKER ST	\$49.96	13927115	1715 PALAU PL	\$49.96
13926216	2895 BAKER ST	\$49.96	13927116	1714 OAHU PL	\$49.96
13926217	2894 PEMBA DR	\$49.96	13927117	1710 OAHU PL	\$49.96
13926218	2900 PEMBA DR	\$49.96	13927118	1706 OAHU PL	\$49.96
13926219	2904 PEMBA DR	\$49.96	13927119	1700 OAHU PL	\$49.96
13926220	2908 PEMBA DR	\$49.96	13927120	1696 OAHU PL	\$49.96
13926221	2912 PEMBA DR	\$49.96	13927121	1692 OAHU PL	\$49.96
13926222	2918 PEMBA DR	\$49.96	13927122	1691 OAHU PL	\$49.96
13926223	2924 PEMBA DR	\$49.96	13927123	1697 OAHU PL	\$49.96
13926224	2928 PEMBA DR	\$49.96	13927124	1701 OAHU PL	\$49.96
13926225	2932 PEMBA DR	\$49.96	13927125	1705 OAHU PL	\$49.96
13926226	2936 PEMBA DR	\$49.96	13927126	1709 OAHU PL	\$49.96
13926227	2942 PEMBA DR	\$49.96	13927127	1713 OAHU PL	\$49.96
13926228	2948 PEMBA DR	\$49.96	13927128	1712 SAMAR DR	\$49.96
13926229	2952 PEMBA DR	\$49.96	13927129	1708 SAMAR DR	\$49.96
13926230	2956 PEMBA DR	\$49.96	13927130	1704 SAMAR DR	\$49.96
13926231	2962 PEMBA DR	\$49.96	13927131	1700 SAMAR DR	\$49.96
13926232	2968 PEMBA DR	\$49.96	13927132	1696 SAMAR DR	\$49.96
13926233	2972 PEMBA DR	\$49.96	13927133	1690 SAMAR DR	\$49.96
13926301	2947 PEMBA DR	\$49.96	13927201	2941 CEYLON DR	\$49.96
13926302	2941 PEMBA DR	\$49.96	13927202	2935 PALAU PL	\$49.96
13926303	2935 PEMBA DR	\$49.96	13927203	2923 PALAU PL	\$49.96
13926304	2929 PEMBA DR	\$49.96	13927204	2915 PALAU PL	\$49.96
13926305	2925 PEMBA DR	\$49.96	13927205	2911 PALAU PL	\$49.96
13926306	2921 PEMBA DR	\$49.96	13927206	2905 PALAU PL	\$49.96
13926307	2915 PEMBA DR	\$49.96	13927207	2901 PALAU PL	\$49.96
13926308	2911 PEMBA DR	\$49.96	13927208	2895 PALAU PL	\$49.96
13926401	1795 TAHITI DR	\$49.96	13927209	2891 PALAU PL	\$49.96
13926402	2897 PEMBA DR	\$49.96	13927210	1724 SAMAR DR	\$49.96
13927101	2962 CEYLON DR	\$49.96	13927211	1730 SAMAR DR	\$49.96

**MESA WATER DISTRICT
Capital Charge Property Tax Roll
Fiscal Year 2022-23**

Assessor Parcel Number	Situs Address	Charge	Assessor Parcel Number	Situs Address	Charge
13927212	2894 ELLESMERE AVE	\$49.96	13928123	1654 SAMAR PL	\$49.96
13927213	2900 ELLESMERE AVE	\$49.96	13928124	1658 SAMAR PL	\$49.96
13927214	2904 ELLESMERE AVE	\$49.96	13928125	1662 SAMAR PL	\$49.96
13927215	2910 ELLESMERE AVE	\$124.90	13928126	1657 SAMAR PL	\$49.96
13927216	2914 ELLESMERE AVE	\$49.96	13928127	1653 SAMAR PL	\$49.96
13927217	2918 ELLESMERE AVE	\$49.96	13928128	1649 SAMAR PL	\$49.96
13927218	2922 ELLESMERE AVE	\$49.96	13928129	1645 SAMAR PL	\$49.96
13927219	2928 ELLESMERE AVE	\$49.96	13928130	1641 SAMAR PL	\$49.96
13927220	2934 ELLESMERE AVE	\$49.96	13928131	1642 MINORCA DR	\$49.96
13927221	2947 CEYLON DR	\$49.96	13928132	1646 MINORCA DR	\$49.96
13927301	1689 SAMAR DR	\$49.96	13928133	1650 MINORCA DR	\$49.96
13927302	1693 SAMAR DR	\$49.96	13928134	1654 MINORCA DR	\$49.96
13927303	1699 SAMAR DR	\$49.96	13928135	1658 MINORCA DR	\$49.96
13927304	1703 SAMAR DR	\$49.96	13928201	1653 MINORCA DR	\$49.96
13927305	1707 SAMAR DR	\$49.96	13928202	1649 MINORCA DR	\$49.96
13927306	1711 SAMAR DR	\$49.96	13928203	1645 MINORCA DR	\$49.96
13927307	1715 SAMAR DR	\$49.96	13928204	1641 MINORCA DR	\$49.96
13927308	1719 SAMAR DR	\$49.96	13928301	1639 MINORCA DR	\$49.96
13927309	1723 SAMAR DR	\$49.96	13928302	1633 MINORCA DR	\$49.96
13927310	1727 SAMAR DR	\$49.96	13928303	1627 MINORCA DR	\$49.96
13927311	2884 ELLESMERE AVE	\$49.96	13928304	1621 MINORCA DR	\$49.96
13928101	1661 PALAU PL	\$49.96	13928305	1617 MINORCA DR	\$49.96
13928102	1657 PALAU PL	\$49.96	13928306	1613 MINORCA DR	\$49.96
13928103	1653 PALAU PL	\$49.96	13928307	1609 MINORCA DR	\$49.96
13928104	1649 PALAU PL	\$49.96	13928308	1605 MINORCA DR	\$49.96
13928105	1645 PALAU PL	\$49.96	13928401	2932 ANDROS ST	\$49.96
13928106	2937 ANDROS ST	\$49.96	13928402	2928 ANDROS ST	\$49.96
13928107	2933 ANDROS ST	\$49.96	13928403	2924 ANDROS ST	\$49.96
13928108	2929 ANDROS ST	\$49.96	13928404	2920 ANDROS ST	\$49.96
13928109	1646 OAHU PL	\$49.96	13928405	2916 ANDROS ST	\$49.96
13928110	1650 OAHU PL	\$49.96	13928406	2912 ANDROS ST	\$49.96
13928111	1654 OAHU PL	\$124.90	13928407	2908 ANDROS ST	\$49.96
13928112	1658 OAHU PL	\$49.96	13928408	2904 ANDROS ST	\$49.96
13928113	1662 OAHU PL	\$49.96	13928409	1640 MINORCA DR	\$49.96
13928114	1661 OAHU PL	\$49.96	13928410	1634 MINORCA DR	\$49.96
13928115	1657 OAHU PL	\$49.96	13928411	1628 MINORCA DR	\$49.96
13928116	1653 OAHU PL	\$49.96	13928412	1622 MINORCA DR	\$49.96
13928117	1649 OAHU PL	\$49.96	13928413	1618 MINORCA DR	\$49.96
13928118	1645 OAHU PL	\$49.96	13928414	1614 MINORCA DR	\$49.96
13928119	1641 OAHU PL	\$49.96	13928415	1610 MINORCA DR	\$49.96
13928120	2915 ANDROS ST	\$49.96	13928416	2905 CHESTNUT AVE	\$49.96
13928121	1646 SAMAR PL	\$49.96	13928417	2909 CHESTNUT AVE	\$49.96
13928122	1650 SAMAR PL	\$49.96	13928418	2913 CHESTNUT AVE	\$49.96

MESA WATER DISTRICT
Capital Charge Property Tax Roll
Fiscal Year 2022-23

Assessor			Assessor		
Parcel Number	Situs Address	Charge	Parcel Number	Situs Address	Charge
13928419	2917 CHESTNUT AVE	\$49.96	13929403	2916 CHESTNUT AVE	\$49.96
13928420	2921 CHESTNUT AVE	\$49.96	13929404	2912 CHESTNUT AVE	\$49.96
13928421	2925 CHESTNUT AVE	\$49.96	13929405	2908 CHESTNUT AVE	\$49.96
13928422	2924 JACARANDA AVE	\$49.96	13929406	2904 CHESTNUT AVE	\$49.96
13928423	2920 JACARANDA AVE	\$49.96	13929407	1602 MINORCA DR	\$49.96
13928424	2916 JACARANDA AVE	\$49.96	13929408	1598 MINORCA DR	\$49.96
13928425	2912 JACARANDA AVE	\$49.96	13929409	1594 MINORCA DR	\$49.96
13928426	2908 JACARANDA AVE	\$49.96	13929410	1590 MINORCA DR	\$49.96
13928427	2904 JACARANDA AVE	\$49.96	13929411	1586 MINORCA DR	\$49.96
13928428	2905 JACARANDA AVE	\$49.96	13929412	1582 MINORCA DR	\$49.96
13928429	2909 JACARANDA AVE	\$49.96	13929413	1578 MINORCA DR	\$49.96
13928430	2913 JACARANDA AVE	\$49.96	13929414	2901 ROYAL PALM DR	\$49.96
13928431	2917 JACARANDA AVE	\$49.96	13929415	2905 ROYAL PALM DR	\$49.96
13928432	2921 JACARANDA AVE	\$49.96	13929416	2909 ROYAL PALM DR	\$49.96
13928433	2925 JACARANDA AVE	\$49.96	13929417	2913 ROYAL PALM DR	\$49.96
13928434	2929 JACARANDA AVE	\$49.96	13929418	2917 ROYAL PALM DR	\$49.96
13928435	2933 JACARANDA AVE	\$49.96	13929419	2921 ROYAL PALM DR	\$49.96
13928501	1628 PRIMROSE ST	\$49.96	13929420	2924 REDWOOD AVE	\$49.96
13928502	1624 PRIMROSE ST	\$49.96	13929421	2920 REDWOOD AVE	\$49.96
13928503	1620 PRIMROSE ST	\$49.96	13929422	2916 REDWOOD AVE	\$49.96
13928504	1616 PRIMROSE ST	\$49.96	13929423	2912 REDWOOD AVE	\$49.96
13929101	1612 PRIMROSE ST	\$49.96	13929424	2906 REDWOOD AVE	\$49.96
13929102	1608 PRIMROSE ST	\$49.96	13929425	2900 REDWOOD AVE	\$49.96
13929103	1604 PRIMROSE ST	\$49.96	13929426	2905 REDWOOD AVE	\$49.96
13929104	1600 PRIMROSE ST	\$49.96	13929427	2913 REDWOOD AVE	\$49.96
13929201	2932 REDWOOD AVE	\$49.96	13929428	2917 REDWOOD AVE	\$49.96
13929202	2928 REDWOOD AVE	\$49.96	13929429	2921 REDWOOD AVE	\$49.96
13929203	2929 ROYAL PALM DR	\$49.96	13929430	2925 REDWOOD AVE	\$49.96
13929204	2933 ROYAL PALM DR	\$49.96	13929501	1601 MINORCA DR	\$49.96
13929301	2932 ROYAL PALM DR	\$49.96	13929502	1597 MINORCA DR	\$49.96
13929302	2928 ROYAL PALM DR	\$49.96	13929503	1593 MINORCA DR	\$49.96
13929303	2924 ROYAL PALM DR	\$49.96	13929504	1589 MINORCA DR	\$49.96
13929304	2920 ROYAL PALM DR	\$49.96	13929505	1585 MINORCA DR	\$49.96
13929305	2916 ROYAL PALM DR	\$49.96	13929506	1581 MINORCA DR	\$49.96
13929306	2912 ROYAL PALM DR	\$49.96	13929507	1577 MINORCA DR	\$49.96
13929307	2913 PEPPERTREE LN	\$49.96	13929601	2932 PEPPERTREE LN	\$124.90
13929308	2915 PEPPERTREE LN	\$49.96	13929602	2928 PEPPERTREE LN A	\$124.90
13929309	2919 PEPPERTREE LN	\$49.96	13929603	2924 PEPPERTREE LN	\$124.90
13929310	2923 PEPPERTREE LN	\$49.96	13929604	2920 PEPPERTREE LN	\$124.90
13929311	2927 PEPPERTREE LN	\$49.96	13929605	2916 PEPPERTREE LN	\$124.90
13929312	2931 PEPPERTREE LN	\$49.96	13929606	2914 PEPPERTREE LN	\$124.90
13929401	2924 CHESTNUT AVE	\$49.96	13929607	2912 PEPPERTREE LN	\$124.90
13929402	2920 CHESTNUT AVE	\$49.96	13929608	2910 PEPPERTREE LN	\$124.90

MESA WATER DISTRICT
Capital Charge Property Tax Roll
Fiscal Year 2022-23

Assessor			Assessor		
Parcel Number	Situs Address	Charge	Parcel Number	Situs Address	Charge
13929609	2908 PEPPERTREE LN 4	\$124.90	13930422	1534 ADAMS AVE	\$499.59
13929610	2906 PEPPERTREE LN	\$124.90	13931101	2854 ANDROS ST	\$49.96
13929611	2904 PEPPERTREE LN	\$124.90	13931102	2850 ANDROS ST	\$49.96
13929612	2902 PEPPERTREE LN	\$124.90	13931103	1628 PONDEROSA ST	\$49.96
13929613	2868 ROYAL PALM DR	\$124.90	13931104	1622 PONDEROSA ST	\$49.96
13929614	2864 ROYAL PALM DR	\$124.90	13931105	1618 PONDEROSA ST	\$49.96
13929615	2860 ROYAL PALM DR	\$124.90	13931106	1614 PONDEROSA ST	\$49.96
13929616	2854 ROYAL PALM DR	\$124.90	13931107	1610 PONDEROSA ST	\$49.96
13929617	2853 HICKORY PL	\$124.90	13931108	1606 PONDEROSA ST	\$49.96
13929618	2859 HICKORY PL	\$124.90	13931109	1602 PONDEROSA ST	\$49.96
13929619	2863 HICKORY PL	\$124.90	13931110	1598 PONDEROSA ST	\$49.96
13929620	2867 HICKORY PL	\$124.90	13931111	1594 PONDEROSA ST	\$49.96
13929621	2868 HICKORY PL	\$124.90	13931112	1590 PONDEROSA ST	\$49.96
13929622	2864 HICKORY PL	\$124.90	13931113	1586 PONDEROSA ST	\$49.96
13929623	2860 HICKORY PL	\$124.90	13931114	1582 PONDEROSA ST	\$49.96
13929624	2854 HICKORY PL	\$124.90	13931115	1578 PONDEROSA ST	\$49.96
13929626	2861 HARBOR BLVD	\$49.96	13931201	2840 ANDROS ST	\$49.96
13929637	2925 HARBOR BLVD	\$399.66	13931202	1617 PONDEROSA ST	\$49.96
13929638	1520 PONDEROSA ST	\$124.90	13931203	1613 PONDEROSA ST	\$49.96
13929639	2855 HARBOR BLVD	\$124.90	13931204	1609 PONDEROSA ST	\$49.96
13929641	2901 HARBOR BLVD	\$124.90	13931205	1605 PONDEROSA ST	\$49.96
13930101	2850 ROYAL PALM DR	\$124.90	13931206	1601 PONDEROSA ST	\$49.96
13930102	1553 PONDEROSA ST	\$124.90	13931207	1597 PONDEROSA ST	\$49.96
13930103	1549 PONDEROSA ST	\$124.90	13931208	1593 PONDEROSA ST	\$49.96
13930104	1545 PONDEROSA ST	\$124.90	13931209	1589 PONDEROSA ST	\$49.96
13930105	1541 PONDEROSA ST	\$124.90	13931210	1585 PONDEROSA ST	\$49.96
13930106	1537 PONDEROSA ST	\$124.90	13931211	1581 PONDEROSA ST	\$49.96
13930107	2849 LEMON ST	\$124.90	13931212	1577 PONDEROSA ST	\$49.96
13930108	2829 LEMON ST	\$124.90	13931213	1578 ELM AVE	\$49.96
13930109	1536 ELM AVE	\$124.90	13931214	1582 ELM AVE	\$49.96
13930110	1540 ELM AVE A	\$124.90	13931215	1586 ELM AVE	\$49.96
13930111	1544 ELM AVE A	\$124.90	13931216	1590 ELM AVE	\$49.96
13930112	1548 ELM AVE	\$124.90	13931217	1594 ELM AVE	\$49.96
13930113	1552 ELM AVE	\$124.90	13931218	1598 ELM AVE	\$49.96
13930114	2828 ROYAL PALM DR	\$124.90	13931219	1602 ELM AVE	\$49.96
13930220	2833 HARBOR BLVD	\$49.96	13931220	1608 ELM AVE	\$49.96
13930225	1500 ELM AVE	\$124.90	13931221	1612 ELM AVE	\$49.96
13930227	2845 HARBOR BLVD	\$249.79	13931222	1616 ELM AVE	\$49.96
13930408	1548 ADAMS AVE	\$374.69	13931223	1620 ELM AVE	\$49.96
13930409	1550 ADAMS AVE	\$249.80	13931224	2832 ANDROS ST	\$49.96
13930412	2801 HARBOR BLVD	\$299.75	13931311	2800 MESA VERDE DR	\$49.96
13930415	1500 ADAMS AVE 300	\$399.66	13931312	1650 ADAMS AVE	\$249.79
13930421	1500 ADAMS AVE 300	\$674.44	13931318	1570 ADAMS AVE	\$399.66

MESA WATER DISTRICT
Capital Charge Property Tax Roll
Fiscal Year 2022-23

Assessor			Assessor		
Parcel Number	Situs Address	Charge	Parcel Number	Situs Address	Charge
13931319	1570 ADAMS AVE	\$124.90	13932202	1700 MINORCA PL	\$49.96
13931321	1590 ADAMS AVE	\$449.62	13932203	1696 MINORCA PL	\$74.94
13931322	1620 ADAMS AVE	\$249.79	13932204	1690 MINORCA PL	\$49.96
13931324	1640 ADAMS AVE	\$249.79	13932205	1691 MINORCA PL	\$49.96
13931325	1600 ADAMS AVE	\$399.66	13932206	1693 MINORCA PL	\$49.96
13931334	1658 MURANO PL	\$124.90	13932207	1699 MINORCA PL	\$49.96
13931335	1654 MURANO PL	\$124.90	13932208	1705 MINORCA PL	\$49.96
13931336	1650 MURANO PL	\$124.90	13932209	2865 SERANG PL	\$49.96
13931337	1646 MURANO PL	\$124.90	13932210	2863 SERANG PL	\$49.96
13931338	1642 MURANO PL	\$124.90	13932211	2861 SERANG PL	\$49.96
13931339	1641 MURANO PL	\$124.90	13932212	2859 SERANG PL	\$49.96
13931340	1645 MURANO PL	\$124.90	13932213	2857 SERANG PL	\$49.96
13931341	1649 MURANO PL	\$124.90	13932214	2855 SERANG PL	\$49.96
13931342	1653 MURANO PL	\$124.90	13932215	2851 SERANG PL	\$49.96
13931343	1657 MURANO PL	\$124.90	13932216	2845 SERANG PL	\$49.96
13931344	2843 LIDO PL	\$124.90	13932217	2839 SERANG PL	\$49.96
13931345	2845 LIDO PL	\$249.80	13932218	2833 SERANG PL	\$49.96
13931346	2847 LIDO PL	\$124.90	13932219	2827 SERANG PL	\$49.96
13931347	2849 LIDO PL	\$124.90	13933101	1708 MINORCA PL	\$49.96
13931348	2851 LIDO PL	\$124.90	13933102	1712 MINORCA PL	\$49.96
13931349	2854 LIDO PL	\$124.90	13933103	1716 MINORCA PL	\$49.96
13931350	2852 LIDO PL	\$124.90	13933104	1718 MINORCA PL	\$49.96
13931351	2850 LIDO PL	\$124.90	13933105	1724 MINORCA PL	\$49.96
13931352	2448 LIDO PL	\$124.90	13933106	1726 MINORCA PL	\$49.96
13931353	2846 LIDO PL	\$124.90	13933107	1730 MINORCA PL	\$49.96
13931354	2844 LIDO PL	\$124.90	13933108	1734 MINORCA PL	\$49.96
13932103	2864 SERANG PL	\$49.96	13933201	2870 TABAGO PL	\$49.96
13932104	2860 SERANG PL	\$49.96	13933202	2868 TABAGO PL	\$49.96
13932105	2858 SERANG PL	\$49.96	13933203	2862 TABAGO PL	\$49.96
13932106	2854 SERANG PL	\$49.96	13933204	2856 TABAGO PL	\$49.96
13932107	2850 SERANG PL	\$49.96	13933205	2850 TABAGO PL	\$49.96
13932108	2846 SERANG PL	\$49.96	13933206	2846 TABAGO PL	\$49.96
13932109	2840 SERANG PL	\$49.96	13933207	2840 TABAGO PL	\$49.96
13932110	2834 SERANG PL	\$49.96	13933208	2838 TABAGO PL	\$49.96
13932111	2828 SERANG PL	\$49.96	13933209	2828 TABAGO PL	\$49.96
13932112	2820 SERANG PL	\$49.96	13933301	2812 SERANG PL	\$49.96
13932113	2818 SERANG PL	\$49.96	13933302	2810 SERANG PL	\$49.96
13932114	2816 SERANG PL	\$49.96	13933303	2823 TABAGO PL	\$49.96
13932115	2814 SERANG PL	\$49.96	13933304	2827 TABAGO PL	\$49.96
13932121	2845 MESA VERDE DR	\$399.66	13933305	2837 TABAGO PL	\$49.96
13932123	1720 ADAMS AVE	\$399.66	13933306	2839 TABAGO PL	\$49.96
13932124	1700 ADAMS AVE 102	\$399.66	13933307	2845 TABAGO PL	\$49.96
13932201	1704 MINORCA PL	\$49.96	13933308	2851 TABAGO PL	\$49.96

**MESA WATER DISTRICT
Capital Charge Property Tax Roll
Fiscal Year 2022-23**

Assessor			Assessor		
Parcel Number	Situs Address	Charge	Parcel Number	Situs Address	Charge
13933309	2855 TABAGO PL	\$49.96	13934107	1768 PITCAIRN DR	\$49.96
13933310	2861 TABAGO PL	\$49.96	13934108	1776 PITCAIRN DR	\$49.96
13933311	2869 TABAGO PL	\$49.96	13934109	1782 PITCAIRN DR	\$49.96
13933312	2868 CORVO PL	\$49.96	13934110	1790 PITCAIRN DR	\$49.96
13933313	2862 CORVO PL	\$49.96	13934111	1796 PITCAIRN DR	\$49.96
13933314	2856 CORVO PL	\$49.96	13934112	1800 PITCAIRN DR	\$49.96
13933315	2852 CORVO PL	\$49.96	13934113	1806 PITCAIRN DR	\$49.96
13933316	2846 CORVO PL	\$49.96	13934114	1810 PITCAIRN DR	\$49.96
13933317	2840 CORVO PL	\$49.96	13934115	1814 PITCAIRN DR	\$49.96
13933318	2838 CORVO PL	\$49.96	13934117	1815 PITCAIRN DR	\$49.96
13933319	2824 CORVO PL	\$49.96	13934118	1811 PITCAIRN DR	\$49.96
13933320	2820 CORVO PL	\$49.96	13934119	1805 PITCAIRN DR	\$49.96
13933321	1731 PITCAIRN DR	\$49.96	13934120	1801 PITCAIRN DR	\$49.96
13933322	1737 PITCAIRN DR	\$49.96	13934121	1795 PITCAIRN DR	\$49.96
13933323	1741 PITCAIRN DR	\$49.96	13934123	1789 PITCAIRN DR	\$49.96
13933324	1747 PITCAIRN DR	\$49.96	13934124	1781 PITCAIRN DR	\$49.96
13933325	1751 PITCAIRN DR	\$49.96	13934125	1775 PITCAIRN DR	\$49.96
13933326	1757 PITCAIRN DR	\$49.96	13934126	1767 PITCAIRN DR	\$49.96
13933401	2861 CORVO PL	\$49.96	13934127	1761 PITCAIRN DR	\$49.96
13933402	2855 CORVO PL	\$49.96	13934131	2850 CLUB HOUSE RD	\$874.25
13933403	2851 CORVO PL	\$49.96	13935124	1975 BALEARIC DR	\$874.25
13933404	2845 CORVO PL	\$49.96	13935128	1900 ADAMS AVE	\$874.25
13933405	2839 CORVO PL	\$49.96	13935238	2705 MESA VERDE DR	\$7843.33
13933406	2837 CORVO PL	\$49.96	13936101	2799 HARBOR BLVD	\$324.73
13933407	2817 CORVO PL	\$49.96	13936129	1555 ADAMS AVE	\$1248.96
13933408	2822 ELLESMERE AVE	\$49.96	13936133	1565 ADAMS AVE	\$249.79
13933409	2834 ELLESMERE AVE	\$49.96	13936142	1500 MESA VERDE DR	\$3946.62
13933410	2840 ELLESMERE AVE	\$49.96	13936144	2701 HARBOR BLVD	\$2447.96
13933411	2846 ELLESMERE AVE	\$49.96	13936145	1545 ADAMS AVE	\$399.66
13933412	2852 ELLESMERE AVE	\$49.96	13936201	2681 HARBOR BLVD	\$124.90
13933413	2858 ELLESMERE AVE	\$49.96	13936202	2673 HARBOR BLVD	\$124.90
13933414	2864 ELLESMERE AVE	\$49.96	13936203	2665 HARBOR BLVD	\$249.80
13933501	2881 ELLESMERE AVE	\$49.96	13936205	1525 MESA VERDE DR 209	\$899.24
13933502	2871 ELLESMERE AVE	\$49.96	13936207	2629 HARBOR BLVD	\$399.66
13933503	2863 ELLESMERE AVE	\$49.96	13936208	2645 HARBOR BLVD	\$474.60
13933504	2857 ELLESMERE AVE	\$49.96	13936209	2650 HARLA AVE A101	\$399.66
13933505	2851 ELLESMERE AVE	\$49.96	13938101	1896 RHODES DR	\$74.94
13933506	2845 ELLESMERE AVE	\$49.96	13938102	1890 RHODES DR	\$74.94
13933507	2839 ELLESMERE AVE	\$49.96	13938103	1884 RHODES DR	\$49.96
13933508	2837 ELLESMERE AVE	\$49.96	13938104	1878 RHODES DR	\$74.94
13933509	2817 ELLESMERE AVE	\$49.96	13938105	1874 RHODES DR	\$74.94
13934103	1795 SAMAR DR	\$399.66	13938106	1866 RHODES DR	\$49.96
13934106	1762 PITCAIRN DR	\$49.96	13938107	1862 RHODES DR	\$49.96

MESA WATER DISTRICT
Capital Charge Property Tax Roll
Fiscal Year 2022-23

Assessor			Assessor		
Parcel Number	Situs Address	Charge	Parcel Number	Situs Address	Charge
13938108	2857 STROMBOLI RD	\$74.94	13938326	1866 PITCAIRN DR	\$74.94
13938201	2846 STROMBOLI RD	\$49.96	13938327	1867 PITCAIRN DR	\$74.94
13938202	2840 STROMBOLI RD	\$74.94	13938328	1863 PITCAIRN DR	\$74.94
13938203	2836 STROMBOLI RD	\$74.94	13938329	1859 PITCAIRN DR	\$74.94
13938204	2832 STROMBOLI RD	\$74.94	13938330	1855 PITCAIRN DR	\$74.94
13938205	2828 STROMBOLI RD	\$49.96	13938331	1851 PITCAIRN DR	\$74.94
13938206	2824 STROMBOLI RD	\$49.96	13938332	1845 PITCAIRN DR	\$49.96
13938207	2822 STROMBOLI RD	\$74.94	13938333	1839 PITCAIRN DR	\$74.94
13938208	2820 STROMBOLI RD	\$49.96	13938334	1833 PITCAIRN DR	\$49.96
13938209	2821 CLUB HOUSE RD	\$74.94	13938335	1827 PITCAIRN DR	\$74.94
13938210	2825 CLUB HOUSE RD	\$74.94	13938336	1821 PITCAIRN DR	\$74.94
13938211	2827 CLUB HOUSE RD	\$49.96	13939101	2926 CLUB HOUSE RD	\$49.96
13938212	2833 CLUB HOUSE RD	\$74.94	13939102	2920 CLUB HOUSE RD	\$49.96
13938213	2837 CLUB HOUSE RD	\$49.96	13939103	2914 CLUB HOUSE RD	\$74.94
13938214	2843 CLUB HOUSE RD	\$74.94	13939104	2908 CLUB HOUSE RD	\$74.94
13938215	2847 CLUB HOUSE RD	\$49.96	13939105	2904 CLUB HOUSE RD	\$49.96
13938216	2851 CLUB HOUSE RD	\$74.94	13939201	2898 CLUB HOUSE RD	\$74.94
13938217	2857 CLUB HOUSE RD	\$49.96	13939202	2894 CLUB HOUSE RD	\$49.96
13938301	1889 RHODES DR	\$49.96	13939203	2890 CLUB HOUSE RD	\$74.94
13938302	1883 RHODES DR	\$74.94	13939204	2884 CLUB HOUSE RD	\$49.96
13938303	1877 RHODES DR	\$49.96	13939205	2880 CLUB HOUSE RD	\$74.94
13938304	1873 RHODES DR	\$49.96	13939206	2874 CLUB HOUSE RD	\$49.96
13938305	1865 RHODES DR	\$74.94	13939207	2870 CLUB HOUSE RD	\$124.90
13938306	1861 RHODES DR	\$49.96	13939301	2899 CLUB HOUSE RD	\$74.94
13938307	1857 RHODES DR	\$74.94	13939302	2895 CLUB HOUSE RD	\$49.96
13938308	1851 RHODES DR	\$49.96	13939303	2891 CLUB HOUSE RD	\$74.94
13938309	1850 BOA VISTA CIR	\$74.94	13939304	2887 CLUB HOUSE RD	\$49.96
13938310	1854 BOA VISTA CIR	\$74.94	13939305	2883 CLUB HOUSE RD	\$74.94
13938311	1858 BOA VISTA CIR	\$74.94	13939306	2879 CLUB HOUSE RD	\$49.96
13938312	1862 BOA VISTA CIR	\$74.94	13939307	2875 CLUB HOUSE RD	\$49.96
13938313	1866 BOA VISTA CIR	\$49.96	13939308	2869 CLUB HOUSE RD	\$74.94
13938314	1870 BOA VISTA CIR	\$74.94	13939309	2861 CLUB HOUSE RD	\$74.94
13938315	1874 BOA VISTA CIR	\$49.96	13939310	2852 STROMBOLI RD	\$74.94
13938316	1871 BOA VISTA CIR	\$74.94	13939313	2868 STROMBOLI RD	\$49.96
13938317	1867 BOA VISTA CIR	\$74.94	13939314	2872 STROMBOLI RD	\$74.94
13938318	1863 BOA VISTA CIR	\$74.94	13939315	2876 STROMBOLI RD	\$49.96
13938319	1859 BOA VISTA CIR	\$74.94	13939316	2882 STROMBOLI RD	\$74.94
13938320	1855 BOA VISTA CIR	\$74.94	13939317	2890 STROMBOLI RD	\$49.96
13938321	1851 BOA VISTA CIR	\$49.96	13939318	2862 STROMBOLI RD	\$49.96
13938322	1850 PITCAIRN DR	\$49.96	13939319	2858 STROMBOLI RD	\$74.94
13938323	1854 PITCAIRN DR	\$74.94	13940101	2043 N CAPELLA CT	\$49.96
13938324	1860 PITCAIRN DR	\$49.96	13940102	2039 N CAPELLA CT	\$74.94
13938325	1862 PITCAIRN DR	\$74.94	13940103	2035 N CAPELLA CT	\$49.96

MESA WATER DISTRICT
Capital Charge Property Tax Roll
Fiscal Year 2022-23

Assessor			Assessor		
Parcel Number	Situs Address	Charge	Parcel Number	Situs Address	Charge
13940104	2031 N CAPELLA CT	\$49.96	13940232	2008 CALVERT AVE	\$49.96
13940105	2025 N CAPELLA CT	\$49.96	13940233	2004 CALVERT AVE	\$49.96
13940106	2017 N CAPELLA CT	\$74.94	13940234	2803 SHANTAR DR	\$49.96
13940107	2013 N CAPELLA CT	\$49.96	13940235	2805 SHANTAR DR	\$49.96
13940108	2018 S CAPELLA CT	\$74.94	13940236	2809 SHANTAR DR	\$49.96
13940109	2022 S CAPELLA CT	\$49.96	13940237	2813 SHANTAR DR	\$49.96
13940110	2024 S CAPELLA CT	\$49.96	13940238	2817 SHANTAR DR	\$74.94
13940111	2028 S CAPELLA CT	\$74.94	13940239	2821 SHANTAR DR	\$49.96
13940112	2032 S CAPELLA CT	\$49.96	13940240	2825 SHANTAR DR	\$49.96
13940113	2036 S CAPELLA CT	\$74.94	13940241	2829 SHANTAR DR	\$49.96
13940114	2042 S CAPELLA CT	\$49.96	13940242	2833 SHANTAR DR	\$74.94
13940115	2812 EUROPA DR	\$74.94	13940301	2832 SHANTAR DR	\$74.94
13940201	2828 EUROPA DR	\$74.94	13940302	2828 SHANTAR DR	\$49.96
13940202	2038 N CAPELLA CT	\$49.96	13940303	2824 SHANTAR DR	\$49.96
13940203	2034 N CAPELLA CT	\$49.96	13940304	2820 SHANTAR DR	\$49.96
13940204	2030 N CAPELLA CT	\$74.94	13940305	2816 SHANTAR DR	\$74.94
13940205	2024 N CAPELLA CT	\$49.96	13940306	2812 SHANTAR DR	\$49.96
13940206	2016 N CAPELLA CT	\$49.96	13940307	2808 SHANTAR DR	\$74.94
13940207	2012 N CAPELLA CT	\$49.96	13940308	2806 SHANTAR DR	\$49.96
13940208	2010 N CAPELLA CT	\$74.94	13940309	2804 SHANTAR DR	\$49.96
13940209	2008 N CAPELLA CT	\$49.96	13940312	2802 SHANTAR DR	\$74.94
13940210	2006 N CAPELLA CT	\$49.96	13940313	2800 SHANTAR DR	\$74.94
13940211	2004 N CAPELLA CT	\$49.96	13940401	2829 EUROPA DR	\$49.96
13940212	2015 S CAPELLA CT	\$49.96	13940402	2825 EUROPA DR	\$49.96
13940213	2017 S CAPELLA CT	\$74.94	13940403	2821 EUROPA DR	\$49.96
13940214	2019 S CAPELLA CT	\$49.96	13940404	2817 EUROPA DR	\$49.96
13940215	2021 S CAPELLA CT	\$49.96	13940405	2813 EUROPA DR	\$49.96
13940216	2023 S CAPELLA CT	\$49.96	13940406	2809 EUROPA DR	\$74.94
13940217	2025 S CAPELLA CT	\$49.96	13940407	2807 EUROPA DR	\$49.96
13940218	2029 S CAPELLA CT	\$74.94	13940408	2805 EUROPA DR	\$49.96
13940219	2033 S CAPELLA CT	\$49.96	13940409	2803 EUROPA DR	\$49.96
13940220	2037 S CAPELLA CT	\$49.96	13940410	2801 EUROPA DR	\$124.90
13940221	2043 S CAPELLA CT	\$74.94	13940411	2055 CALVERT AVE	\$49.96
13940222	2047 S CAPELLA CT	\$49.96	13940412	2051 CALVERT AVE	\$74.94
13940223	2046 CALVERT AVE	\$49.96	13940413	2047 CALVERT AVE	\$49.96
13940224	2042 CALVERT AVE	\$49.96	13940414	2043 CALVERT AVE	\$49.96
13940225	2038 CALVERT AVE	\$74.94	13940415	2037 CALVERT AVE	\$74.94
13940226	2034 CALVERT AVE	\$49.96	13940416	2035 CALVERT AVE	\$74.94
13940227	2030 CALVERT AVE	\$49.96	13940417	2031 CALVERT AVE	\$49.96
13940228	2024 CALVERT AVE	\$74.94	13940418	2025 CALVERT AVE	\$74.94
13940229	2020 CALVERT AVE	\$49.96	13940419	2021 CALVERT AVE	\$49.96
13940230	2016 CALVERT AVE	\$74.94	13940420	2017 CALVERT AVE	\$74.94
13940231	2012 CALVERT AVE	\$49.96	13940421	2013 CALVERT AVE	\$49.96

MESA WATER DISTRICT
Capital Charge Property Tax Roll
Fiscal Year 2022-23

Assessor Parcel Number	Situs Address	Charge	Assessor Parcel Number	Situs Address	Charge
13940422	2009 CALVERT AVE	\$49.96	13942115	1862 PAROS CIR	\$74.94
13940423	2005 CALVERT AVE	\$74.94	13942116	1868 PAROS CIR	\$49.96
13940424	2001 CALVERT AVE	\$49.96	13942117	1874 PAROS CIR	\$49.96
13941101	1880 MAUI CIR	\$124.90	13942118	1869 PAROS CIR	\$74.94
13941102	1878 MAUI CIR	\$74.94	13942119	1863 PAROS CIR	\$74.94
13941103	1876 MAUI CIR	\$74.94	13942120	1857 PAROS CIR	\$74.94
13941104	1875 MAUI CIR	\$124.90	13942121	1853 PAROS CIR	\$74.94
13941105	1877 MAUI CIR	\$124.90	13942122	1851 PAROS CIR	\$49.96
13941106	1879 MAUI CIR	\$124.90	13942123	2871 STROMBOLI RD	\$74.94
13941107	1881 MAUI CIR	\$74.94	13942124	2865 STROMBOLI RD	\$74.94
13941108	1883 MAUI CIR	\$74.94	13943112	1962 BALEARIC DR	\$74.94
13941109	1892 TAHITI DR	\$74.94	13943113	1958 BALEARIC DR	\$74.94
13941110	1890 TAHITI DR	\$49.96	13943114	1954 BALEARIC DR	\$74.94
13941111	1888 TAHITI DR	\$124.90	13943115	1950 BALEARIC DR	\$74.94
13941112	1886 TAHITI DR	\$74.94	13943116	1946 BALEARIC DR	\$49.96
13941113	1884 TAHITI DR	\$74.94	13943117	1942 BALEARIC DR	\$74.94
13941114	1882 TAHITI DR	\$74.94	13943118	1938 BALEARIC DR	\$74.94
13941115	1880 TAHITI DR	\$74.94	13943119	1934 BALEARIC DR	\$74.94
13941116	1878 TAHITI DR	\$74.94	13943120	1930 BALEARIC DR	\$74.94
13941117	1876 TAHITI DR	\$124.90	13943121	1926 SUVA CIR	\$49.96
13941118	1874 TAHITI DR	\$74.94	13943122	1922 SUVA CIR	\$124.90
13941201	1889 TAHITI DR	\$124.90	13943123	1918 SUVA CIR	\$74.94
13941202	1887 TAHITI DR	\$124.90	13943124	1914 SUVA CIR	\$124.90
13941203	1885 TAHITI DR	\$124.90	13943125	1910 SUVA CIR	\$124.90
13941204	1881 TAHITI DR	\$124.90	13943126	1906 SUVA CIR	\$124.90
13941205	1879 TAHITI DR	\$124.90	13943128	1905 SUVA CIR	\$74.94
13941206	1877 TAHITI DR	\$124.90	13943129	1911 SUVA CIR	\$74.94
13941207	1875 TAHITI DR	\$124.90	13943130	1915 SUVA CIR	\$74.94
13941208	1873 TAHITI DR	\$124.90	13943131	1919 SUVA CIR	\$74.94
13942101	2923 CLUB HOUSE RD	\$74.94	13943132	1939 BALEARIC DR	\$74.94
13942102	2917 CLUB HOUSE RD	\$49.96	13943133	1943 BALEARIC DR	\$74.94
13942103	2911 CLUB HOUSE RD	\$74.94	13943134	1916 SUMBA CIR	\$74.94
13942104	1850 ELBA CIR	\$74.94	13943135	1912 SUMBA CIR	\$49.96
13942105	1856 ELBA CIR	\$74.94	13943136	1915 SUMBA CIR	\$74.94
13942106	1862 ELBA CIR	\$49.96	13943137	1951 BALEARIC DR	\$49.96
13942107	1868 ELBA CIR	\$74.94	13943138	1955 BALEARIC DR	\$74.94
13942108	1869 ELBA CIR	\$74.94	13943139	1916 AYON CIR	\$74.94
13942109	1863 ELBA CIR	\$74.94	13943140	1915 AYON CIR	\$74.94
13942110	1857 ELBA CIR	\$74.94	13943141	1959 BALEARIC DR	\$74.94
13942111	1853 ELBA CIR	\$74.94	13943142	1963 BALEARIC DR	\$74.94
13942112	1851 ELBA CIR	\$74.94	13943143	1965 BALEARIC DR	\$74.94
13942113	1850 PAROS CIR	\$74.94	13943145	2832 BOA VISTA DR	\$74.94
13942114	1856 PAROS CIR	\$74.94	13943146	2828 BOA VISTA DR	\$74.94

MESA WATER DISTRICT
Capital Charge Property Tax Roll
Fiscal Year 2022-23

Assessor			Assessor		
Parcel Number	Situs Address	Charge	Parcel Number	Situs Address	Charge
13943147	2824 BOA VISTA DR	\$74.94	13944206	1985 KORNAT DR	\$74.94
13943148	2820 BOA VISTA DR	\$74.94	13944207	1981 KORNAT DR	\$74.94
13943149	2813 NEVIS CIR	\$74.94	13944208	1977 KORNAT DR	\$74.94
13943150	2817 NEVIS CIR	\$74.94	13944209	1973 KORNAT DR	\$49.96
13943151	2823 NEVIS CIR	\$74.94	13944210	2873 BOA VISTA DR	\$74.94
13943152	2827 NEVIS CIR	\$74.94	13944211	2869 BOA VISTA DR	\$74.94
13943153	2831 NEVIS CIR	\$49.96	13944212	2865 BOA VISTA DR	\$74.94
13943154	2836 NEVIS CIR	\$74.94	13944213	2861 BOA VISTA DR	\$74.94
13943155	2832 NEVIS CIR	\$74.94	13944214	2857 BOA VISTA DR	\$74.94
13943156	2828 NEVIS CIR	\$74.94	13944215	2853 BOA VISTA DR	\$74.94
13943157	2824 NEVIS CIR	\$74.94	13944216	2849 BOA VISTA DR	\$49.96
13943158	2820 NEVIS CIR	\$74.94	13944217	2845 BOA VISTA DR	\$74.94
13943159	2816 NEVIS CIR	\$49.96	13944218	2841 BOA VISTA DR	\$74.94
13943160	2812 NEVIS CIR	\$74.94	13944219	2842 CHIOS RD	\$49.96
13943161	2808 NEVIS CIR	\$74.94	13944220	2846 CHIOS RD	\$74.94
13943162	2804 BOA VISTA DR	\$74.94	13944221	2850 CHIOS RD	\$74.94
13943163	1902 SUVA CIR	\$49.96	13944222	2854 CHIOS RD	\$74.94
13943188	1968 KORNAT DR	\$74.94	13944223	2858 CHIOS RD	\$74.94
13943189	2882 BOA VISTA DR	\$74.94	13944224	2862 CHIOS RD	\$74.94
13943190	2878 BOA VISTA DR	\$74.94	13944225	2866 CHIOS RD	\$74.94
13943191	2874 BOA VISTA DR	\$74.94	13944226	2870 CHIOS RD	\$74.94
13943192	2870 BOA VISTA DR	\$49.96	13944227	1980 LEMNOS DR	\$74.94
13943193	2866 BOA VISTA DR	\$74.94	13944228	1984 LEMNOS DR	\$49.96
13943194	2862 BOA VISTA DR	\$74.94	13944229	1988 LEMNOS DR	\$74.94
13943195	2858 BOA VISTA DR	\$74.94	13944230	1992 LEMNOS DR	\$74.94
13943196	2854 BOA VISTA DR	\$74.94	13944231	1996 LEMNOS DR	\$74.94
13943197	2848 BOA VISTA DR	\$74.94	13944232	2002 LEMNOS DR	\$49.96
13943198	2842 BOA VISTA DR	\$74.94	13944233	2006 LEMNOS DR	\$74.94
13943199	1967 BALEARIC DR	\$74.94	13944301	2005 LEMNOS DR	\$74.94
13944102	1976 KORNAT DR	\$74.94	13944302	2001 LEMNOS DR	\$74.94
13944103	1980 KORNAT DR	\$49.96	13944303	2002 BALTRA PL	\$74.94
13944104	1984 KORNAT DR	\$74.94	13944304	2006 BALTRA PL	\$74.94
13944105	1988 KORNAT DR	\$74.94	13944401	2007 BALTRA PL	\$49.96
13944106	1992 KORNAT DR	\$124.90	13944402	2005 BALTRA PL	\$49.96
13944107	1996 KORNAT DR	\$74.94	13944403	2003 BALTRA PL	\$74.94
13944108	2000 KORNAT DR	\$74.94	13944404	2001 BALTRA PL	\$74.94
13944109	2004 KORNAT DR	\$74.94	13944405	2858 INROZ DR	\$74.94
13944112	1972 KORNAT DR	\$74.94	13944406	2860 INROZ DR	\$74.94
13944201	2005 KORNAT DR	\$74.94	13944407	2864 INROZ DR	\$74.94
13944202	2001 KORNAT DR	\$74.94	13944408	2868 INROZ DR	\$74.94
13944203	1997 KORNAT DR	\$74.94	13944409	2865 CHIOS RD	\$49.96
13944204	1993 KORNAT DR	\$74.94	13944410	2861 CHIOS RD	\$74.94
13944205	1989 KORNAT DR	\$49.96	13944411	2857 CHIOS RD	\$74.94

MESA WATER DISTRICT
Capital Charge Property Tax Roll
Fiscal Year 2022-23

Assessor			Assessor		
Parcel Number	Situs Address	Charge	Parcel Number	Situs Address	Charge
13944412	2853 CHIOS RD	\$74.94	13945308	2035 BALTRA PL	\$74.94
13944413	2849 CHIOS RD	\$74.94	13945309	2036 BALEARIC DR	\$74.94
13944414	1980 BALEARIC DR	\$74.94	13945310	2032 BALEARIC DR	\$74.94
13944415	1984 BALEARIC DR	\$74.94	13945311	2028 BALEARIC DR	\$74.94
13944416	1988 BALEARIC DR	\$49.96	13945312	2024 BALEARIC DR	\$49.96
13944417	1992 BALEARIC DR	\$74.94	13945313	2020 BALEARIC DR	\$74.94
13944418	1996 BALEARIC DR	\$74.94	13945314	2016 BALEARIC DR	\$74.94
13944419	2000 BALEARIC DR	\$74.94	13945315	2012 BALEARIC DR	\$74.94
13944501	2836 SHANTAR DR	\$74.94	13945316	2008 BALEARIC DR	\$74.94
13944601	2837 SHANTAR DR	\$49.96	13945317	2004 BALEARIC DR	\$49.96
13945101	2009 KORNAT DR	\$74.94	13945401	2005 BALEARIC DR	\$74.94
13945102	2013 KORNAT DR	\$74.94	13945402	2009 BALEARIC DR	\$74.94
13945103	2017 KORNAT DR	\$74.94	13945403	2013 BALEARIC DR	\$74.94
13945104	2021 KORNAT DR	\$49.96	13945404	2017 BALEARIC DR	\$74.94
13945105	2025 KORNAT DR	\$74.94	13945405	2021 BALEARIC DR	\$74.94
13945106	2027 KORNAT DR	\$74.94	13945406	2025 BALEARIC DR	\$49.96
13945107	2030 LEMNOS DR	\$74.94	13945407	2029 BALEARIC DR	\$74.94
13945108	2026 LEMNOS DR	\$74.94	13945408	2033 BALEARIC DR	\$49.96
13945109	2022 LEMNOS DR	\$74.94	13945409	2037 BALEARIC DR	\$74.94
13945110	2018 LEMNOS DR	\$74.94	13945501	2008 KORNAT DR	\$49.96
13945111	2014 LEMNOS DR	\$74.94	13945502	2012 KORNAT DR	\$74.94
13945112	2010 LEMNOS DR	\$74.94	13945503	2016 KORNAT DR	\$74.94
13945201	2009 LEMNOS DR	\$49.96	13945504	2020 KORNAT DR	\$74.94
13945202	2013 LEMNOS DR	\$74.94	13945505	2024 KORNAT DR	\$74.94
13945203	2017 LEMNOS DR	\$74.94	13945506	2028 KORNAT DR	\$74.94
13945204	2021 LEMNOS DR	\$74.94	13945507	2032 KORNAT DR	\$74.94
13945205	2025 LEMNOS DR	\$74.94	13945508	2885 EUROPA DR	\$74.94
13945206	2029 LEMNOS DR	\$74.94	13945509	2881 EUROPA DR	\$49.96
13945207	2033 LEMNOS DR	\$74.94	13945510	2877 EUROPA DR	\$74.94
13945208	2034 BALTRA PL	\$49.96	13945511	2873 EUROPA DR	\$49.96
13945209	2030 BALTRA PL	\$74.94	13945512	2869 EUROPA DR	\$74.94
13945210	2026 BALTRA PL	\$74.94	13945513	2865 EUROPA DR	\$74.94
13945211	2022 BALTRA PL	\$74.94	13945514	2861 EUROPA DR	\$74.94
13945212	2018 BALTRA PL	\$74.94	13945515	2857 EUROPA DR	\$74.94
13945213	2014 BALTRA PL	\$74.94	13945516	2853 EUROPA DR	\$74.94
13945214	2010 BALTRA PL	\$74.94	13945517	2849 EUROPA DR	\$74.94
13945301	2011 BALTRA PL	\$74.94	13945518	2845 EUROPA DR	\$74.94
13945302	2015 BALTRA PL	\$74.94	13945519	2841 EUROPA DR	\$74.94
13945303	2017 BALTRA PL	\$49.96	13945520	2837 EUROPA DR	\$74.94
13945304	2021 BALTRA PL	\$74.94	13945521	2833 EUROPA DR	\$49.96
13945305	2025 BALTRA PL	\$74.94	13946101	3025 CAPRI LN	\$124.90
13945306	2029 BALTRA PL	\$74.94	13946102	3031 CAPRI LN	\$124.90
13945307	2033 BALTRA PL	\$74.94	13946103	3033 CAPRI LN	\$124.90

MESA WATER DISTRICT
Capital Charge Property Tax Roll
Fiscal Year 2022-23

Assessor			Assessor		
Parcel Number	Situs Address	Charge	Parcel Number	Situs Address	Charge
13946104	3037 CAPRI LN	\$74.94	13947210	2778 ALBATROSS DR	\$49.96
13946105	3039 CAPRI LN	\$74.94	13947211	2772 ALBATROSS DR	\$49.96
13946106	3041 CAPRI LN	\$49.96	13947212	1988 PELICAN PL	\$49.96
13946107	1845 CAPRI CIR	\$124.90	13947213	1982 PELICAN PL	\$49.96
13946108	1855 CAPRI CIR	\$124.90	13947214	1976 PELICAN PL	\$49.96
13946109	1865 CAPRI CIR	\$74.94	13947215	1970 PELICAN PL	\$49.96
13946110	1870 CAPRI CIR	\$124.90	13947216	1964 PELICAN PL	\$49.96
13946111	1860 CAPRI CIR	\$124.90	13947217	1958 PELICAN PL	\$49.96
13946112	1850 CAPRI CIR	\$124.90	13947218	1952 PELICAN PL	\$49.96
13946113	3051 CAPRI LN	\$124.90	13947219	1946 PELICAN PL	\$49.96
13946114	3055 CAPRI LN	\$124.90	13947301	1947 PELICAN PL	\$49.96
13946115	3059 CAPRI LN	\$124.90	13947302	1953 PELICAN PL	\$49.96
13946116	3061 CAPRI LN	\$124.90	13947303	1959 PELICAN PL	\$49.96
13946117	3063 CAPRI LN	\$124.90	13947304	2750 GANNET DR	\$49.96
13946118	3062 CAPRI LN	\$124.90	13947305	2744 GANNET DR	\$49.96
13946119	3058 CAPRI LN	\$74.94	13947306	2738 GANNET DR	\$49.96
13946120	3054 CAPRI LN	\$74.94	13947307	2732 GANNET DR	\$49.96
13946121	3050 CAPRI LN	\$124.90	13947308	1956 KILLDEER CIR	\$49.96
13946122	3046 CAPRI LN	\$74.94	13947309	1950 KILLDEER CIR	\$49.96
13946123	3040 CAPRI LN	\$124.90	13947401	1953 KILLDEER CIR	\$49.96
13946124	3036 CAPRI LN	\$74.94	13947402	2720 GANNET DR	\$49.96
13946125	3032 CAPRI LN	\$124.90	13947403	2714 GANNET DR	\$74.94
13946126	3028 CAPRI LN	\$74.94	13947404	2710 GANNET DR	\$49.96
13946127	3020 CAPRI LN	\$74.94	13947405	1954 SANDERLING CIR	\$49.96
13946201	3001 CAPRI LN	\$124.90	13947501	1957 SANDERLING CIR	\$49.96
13947101	1950 FLAMINGO DR	\$49.96	13947502	1940 SWAN DR	\$49.96
13947102	1956 FLAMINGO DR	\$49.96	13947601	2755 GANNET DR	\$49.96
13947103	1962 FLAMINGO DR	\$49.96	13947602	2749 GANNET DR	\$49.96
13947104	1968 FLAMINGO DR	\$49.96	13947603	2743 GANNET DR	\$49.96
13947105	1974 FLAMINGO DR	\$49.96	13947604	2737 GANNET DR	\$49.96
13947106	1980 FLAMINGO DR	\$49.96	13947605	2731 GANNET DR	\$49.96
13947107	1986 FLAMINGO DR	\$49.96	13947606	2725 GANNET DR	\$49.96
13947108	1992 FLAMINGO DR	\$49.96	13947607	2719 GANNET DR	\$49.96
13947109	1998 FLAMINGO DR	\$49.96	13947608	2713 GANNET DR	\$49.96
13947201	1947 FLAMINGO DR	\$49.96	13947609	2709 GANNET DR	\$49.96
13947202	1953 FLAMINGO DR	\$49.96	13947610	2705 GANNET DR	\$49.96
13947203	1959 FLAMINGO DR	\$49.96	13947611	2704 ALBATROSS DR	\$49.96
13947204	1965 FLAMINGO DR	\$49.96	13947612	2708 ALBATROSS DR	\$49.96
13947205	1971 FLAMINGO DR	\$49.96	13947613	2712 ALBATROSS DR	\$49.96
13947206	1977 FLAMINGO DR	\$49.96	13947614	2718 ALBATROSS DR	\$49.96
13947207	1983 FLAMINGO DR	\$49.96	13947615	2724 ALBATROSS DR	\$49.96
13947208	1989 FLAMINGO DR	\$49.96	13947616	2730 ALBATROSS DR	\$49.96
13947209	2784 ALBATROSS DR	\$49.96	13947617	2736 ALBATROSS DR	\$49.96

MESA WATER DISTRICT
Capital Charge Property Tax Roll
Fiscal Year 2022-23

Assessor			Assessor		
Parcel Number	Situs Address	Charge	Parcel Number	Situs Address	Charge
13947618	2742 ALBATROSS DR	\$49.96	13948115	1935 KILLDEER CIR	\$49.96
13947619	2748 ALBATROSS DR	\$49.96	13948117	1939 KILLDEER CIR	\$49.96
13947620	2754 ALBATROSS DR	\$49.96	13948118	1941 KILLDEER CIR	\$49.96
13947621	1960 SWAN DR	\$49.96	13948119	1947 KILLDEER CIR	\$49.96
13947622	1970 SWAN DR	\$49.96	13948120	1948 SANDERLING CIR	\$49.96
13947623	1980 SWAN DR	\$49.96	13948121	1942 SANDERLING CIR	\$49.96
13947701	2785 ALBATROSS DR	\$49.96	13948123	1939 SANDERLING CIR	\$49.96
13947702	2779 ALBATROSS DR	\$49.96	13948124	1945 SANDERLING CIR	\$49.96
13947703	2773 ALBATROSS DR	\$49.96	13948125	1951 SANDERLING CIR	\$49.96
13947704	2767 ALBATROSS DR	\$49.96	13948126	2751 TERN CIR	\$49.96
13947705	2761 ALBATROSS DR	\$49.96	13948127	2755 TERN CIR	\$49.96
13947706	2755 ALBATROSS DR	\$49.96	13948128	2759 TERN CIR	\$49.96
13947707	2749 ALBATROSS DR	\$49.96	13948129	2763 TERN CIR	\$49.96
13947708	2743 ALBATROSS DR	\$49.96	13948130	2767 TERN CIR	\$49.96
13947709	2737 ALBATROSS DR	\$49.96	13948131	2771 TERN CIR	\$49.96
13947710	2731 ALBATROSS DR	\$49.96	13948132	2775 TERN CIR	\$49.96
13947711	2725 ALBATROSS DR	\$49.96	13948133	2779 TERN CIR	\$49.96
13947712	2719 ALBATROSS DR	\$49.96	13948134	2783 TERN CIR	\$49.96
13947713	2713 ALBATROSS DR	\$49.96	13948135	2780 TERN CIR	\$49.96
13947714	2709 ALBATROSS DR	\$49.96	13948136	2776 TERN CIR	\$49.96
13947715	2002 SWAN DR	\$49.96	13948137	2772 TERN CIR	\$49.96
13947716	2006 SWAN DR	\$49.96	13948138	2768 TERN CIR	\$49.96
13947717	2010 SWAN DR	\$49.96	13948139	2762 TERN CIR	\$49.96
13947718	2012 PHALAROPE CT	\$49.96	13948140	2756 TERN CIR	\$49.96
13947719	2014 PHALAROPE CT	\$49.96	13948141	2750 TERN CIR	\$49.96
13947720	2016 PHALAROPE CT	\$49.96	13948143	1930 SWAN DR	\$49.96
13947721	2018 PHALAROPE CT	\$49.96	13948144	1920 SWAN DR	\$49.96
13947722	2020 PHALAROPE CT	\$49.96	13948145	1910 SWAN DR	\$49.96
13947801	2000 FLAMINGO DR	\$49.96	13948166	1944 FLAMINGO DR	\$49.96
13947901	1941 SWAN DR	\$49.96	13948167	1940 FLAMINGO DR	\$49.96
13947902	1951 SWAN DR	\$49.96	13948168	1936 FLAMINGO DR	\$49.96
13947903	1961 SWAN DR	\$49.96	13948169	1934 FLAMINGO DR	\$49.96
13947904	1971 SWAN DR	\$49.96	13948170	1937 PELICAN PL	\$49.96
13947905	1981 SWAN DR	\$49.96	13948171	1939 PELICAN PL	\$49.96
13947906	1991 SWAN DR	\$49.96	13948172	1941 PELICAN PL	\$49.96
13947907	2001 SWAN DR	\$49.96	13948173	1938 KILLDEER CIR	\$49.96
13947908	2005 SWAN DR	\$49.96	13948174	1937 KILLDEER CIR	\$49.96
13947909	2009 SWAN DR	\$49.96	13948175	1936 SANDERLING CIR	\$49.96
13947910	2013 SWAN DR	\$49.96	13948176	2775 PLACENTIA AVE	\$399.66
13948110	1943 PELICAN PL	\$49.96	13948201	1911 SWAN DR	\$49.96
13948111	1944 KILLDEER CIR	\$49.96	13948202	1921 SWAN DR	\$49.96
13948112	1940 KILLDEER CIR	\$49.96	13948203	1931 SWAN DR	\$49.96
13948114	1936 KILLDEER CIR	\$49.96	13949105	1642 CORIANDER DR	\$49.96

MESA WATER DISTRICT
Capital Charge Property Tax Roll
Fiscal Year 2022-23

Assessor Parcel Number	Situs Address	Charge	Assessor Parcel Number	Situs Address	Charge
13949106	1636 CORIANDER DR	\$49.96	13949222	1568 CARAWAY DR	\$74.94
13949107	1630 CORIANDER DR	\$49.96	13949223	1574 CARAWAY DR	\$74.94
13949108	1624 CORIANDER DR	\$49.96	13949224	1580 CARAWAY DR A	\$74.94
13949109	1618 CORIANDER DR	\$49.96	13949225	1586 CARAWAY DR	\$74.94
13949110	1612 CORIANDER DR	\$49.96	13949226	1592 CARAWAY DR	\$74.94
13949111	1606 CORIANDER DR	\$49.96	13949227	1598 CARAWAY DR	\$74.94
13949112	1600 CORIANDER DR	\$49.96	13949228	1604 CARAWAY DR	\$74.94
13949113	1594 CORIANDER DR	\$74.94	13949229	1610 CARAWAY DR A	\$74.94
13949114	1588 CORIANDER DR	\$74.94	13949230	1616 CARAWAY DR	\$74.94
13949115	1582 CORIANDER DR	\$74.94	13949231	1622 CARAWAY DR A	\$74.94
13949116	1576 CORIANDER DR	\$74.94	13949232	1628 CARAWAY DR	\$74.94
13949117	1570 CORIANDER DR	\$74.94	13949233	1634 CARAWAY DR	\$74.94
13949118	1564 CORIANDER DR	\$74.94	13949234	1640 CARAWAY DR	\$74.94
13949119	1558 CORIANDER DR	\$74.94	13949301	3110 CORAL AVE	\$74.94
13949120	1552 CORIANDER DR	\$74.94	13949302	3111 CASSIA AVE	\$74.94
13949121	1546 CORIANDER DR	\$74.94	13949401	3110 CASSIA AVE	\$74.94
13949123	3117 CORAL AVE	\$49.96	13949402	3111 GINGER AVE	\$74.94
13949124	3125 CORAL AVE	\$49.96	13949501	3110 GINGER AVE	\$74.94
13949125	3121 CORAL AVE	\$49.96	13949502	3111 MACE AVE	\$74.94
13949126	3129 CORAL AVE A	\$49.96	13950111	3141 HARBOR BLVD	\$299.75
13949127	3131 CORAL AVE	\$49.96	13950113	3131 HARBOR BLVD	\$374.69
13949128	3133 CORAL AVE	\$124.90	13950115	3135 HARBOR BLVD	\$124.90
13949201	1641 CORIANDER DR	\$49.96	13950116	3195 HARBOR BLVD	\$299.75
13949202	1635 CORIANDER DR	\$49.96	13950117	3181 HARBOR BLVD	\$249.79
13949203	1629 CORIANDER DR	\$49.96	13950118	3151 HARBOR BLVD	\$124.90
13949204	1623 CORIANDER DR	\$49.96	13950201	1540 CORIANDER DR	\$74.94
13949205	1617 CORIANDER DR	\$49.96	13950301	3129 CINNAMON AVE	\$74.94
13949206	1611 CORIANDER DR	\$49.96	13950302	3123 CINNAMON AVE	\$74.94
13949207	1605 CORIANDER DR	\$49.96	13950303	3117 CINNAMON AVE	\$74.94
13949208	1599 CORIANDER DR	\$49.96	13951102	1912 KAUAI DR	\$49.96
13949209	1593 CORIANDER DR	\$49.96	13951103	1914 KAUAI DR	\$49.96
13949210	1587 CORIANDER DR	\$74.94	13951104	1918 KAUAI DR	\$49.96
13949211	1581 CORIANDER DR A	\$74.94	13951105	1924 KAUAI DR	\$49.96
13949212	1575 CORIANDER DR	\$74.94	13951106	1926 KAUAI DR	\$124.90
13949213	1569 CORIANDER DR	\$74.94	13951107	1928 KAUAI DR	\$49.96
13949214	1563 CORIANDER DR	\$74.94	13951108	1930 KAUAI DR	\$49.96
13949215	1557 CORIANDER DR	\$74.94	13951109	1932 KAUAI DR	\$49.96
13949216	1551 CORIANDER DR	\$74.94	13951301	1911 KAUAI DR	\$49.96
13949217	1545 CORIANDER DR	\$74.94	13951302	1915 KAUAI DR	\$49.96
13949218	1544 CARAWAY DR	\$74.94	13951303	1919 KAUAI DR	\$49.96
13949219	1550 CARAWAY DR	\$74.94	13951304	1925 KAUAI DR	\$49.96
13949220	1556 CARAWAY DR	\$74.94	13951305	1931 KAUAI DR	\$49.96
13949221	1562 CARAWAY DR	\$74.94	13951306	1920 LANAI DR	\$49.96

MESA WATER DISTRICT
Capital Charge Property Tax Roll
Fiscal Year 2022-23

Assessor			Assessor		
Parcel Number	Situs Address	Charge	Parcel Number	Situs Address	Charge
13951307	1910 LANAI DR	\$49.96	13951532	3033 CLUB HOUSE CIR	\$49.96
13951308	1906 LANAI DR	\$49.96	13951533	3031 CLUB HOUSE CIR	\$49.96
13951401	1937 LANAI DR	\$49.96	13951534	3023 CLUB HOUSE CIR	\$49.96
13951402	1933 LANAI DR	\$49.96	13951535	3021 CLUB HOUSE CIR	\$49.96
13951403	1929 LANAI DR	\$49.96	13951536	3019 CLUB HOUSE CIR	\$49.96
13951404	1925 LANAI DR	\$49.96	13951537	3017 CLUB HOUSE CIR	\$49.96
13951405	1921 LANAI DR	\$49.96	13951538	3015 CLUB HOUSE CIR	\$49.96
13951406	1917 LANAI DR	\$49.96	13951539	3013 CLUB HOUSE CIR	\$49.96
13951407	1913 LANAI DR	\$49.96	13951540	3011 CLUB HOUSE CIR	\$49.96
13951408	1909 LANAI DR	\$49.96	13951541	3009 CLUB HOUSE CIR	\$49.96
13951409	1905 LANAI DR	\$49.96	13951542	3007 CLUB HOUSE CIR	\$49.96
13951410	1901 LANAI DR	\$49.96	13951543	3005 CLUB HOUSE CIR	\$49.96
13951501	3071 CLUB HOUSE CIR	\$49.96	13951544	3003 CLUB HOUSE CIR	\$49.96
13951502	3069 CLUB HOUSE CIR	\$49.96	13951545	3026 CLUB HOUSE CIR	\$49.96
13951503	3067 CLUB HOUSE CIR	\$49.96	13951546	3024 CLUB HOUSE CIR	\$49.96
13951504	3065 CLUB HOUSE CIR	\$49.96	13951547	3022 CLUB HOUSE CIR	\$49.96
13951505	3063 CLUB HOUSE CIR	\$49.96	13951548	3020 CLUB HOUSE CIR	\$49.96
13951506	3061 CLUB HOUSE CIR	\$49.96	13951549	3018 CLUB HOUSE CIR	\$49.96
13951507	3057 CLUB HOUSE CIR	\$299.75	13951550	3016 CLUB HOUSE CIR	\$49.96
13951508	3055 CLUB HOUSE CIR	\$49.96	13951551	3014 CLUB HOUSE CIR	\$49.96
13951509	3053 CLUB HOUSE CIR	\$49.96	13951552	3012 CLUB HOUSE CIR	\$49.96
13951510	3051 CLUB HOUSE CIR	\$49.96	13951553	3010 CLUB HOUSE CIR	\$49.96
13951511	3049 CLUB HOUSE CIR	\$49.96	13951554	3008 CLUB HOUSE CIR	\$49.96
13951512	3047 CLUB HOUSE CIR	\$49.96	13951555	3006 CLUB HOUSE CIR	\$49.96
13951513	3045 CLUB HOUSE CIR	\$49.96	13951556	3004 CLUB HOUSE CIR	\$49.96
13951514	3062 CLUB HOUSE RD	\$49.96	13951557	3002 CLUB HOUSE CIR	\$49.96
13951515	3060 CLUB HOUSE RD	\$49.96	13952102	1840 ORIOLE DR	\$49.96
13951516	3058 CLUB HOUSE RD	\$49.96	13952103	1850 ORIOLE DR	\$49.96
13951517	3056 CLUB HOUSE RD	\$49.96	13952104	1860 ORIOLE DR	\$49.96
13951518	3054 CLUB HOUSE RD	\$49.96	13952105	1870 ORIOLE DR	\$49.96
13951519	3052 CLUB HOUSE RD	\$49.96	13952106	1880 ORIOLE DR	\$49.96
13951520	3050 CLUB HOUSE RD	\$49.96	13952107	1890 ORIOLE DR	\$49.96
13951521	3042 CLUB HOUSE RD	\$49.96	13952201	2750 CANARY DR	\$49.96
13951522	3040 CLUB HOUSE RD	\$49.96	13952202	2744 CANARY DR	\$49.96
13951523	3038 CLUB HOUSE RD	\$49.96	13952203	2740 CANARY DR	\$49.96
13951524	3036 CLUB HOUSE RD	\$49.96	13952204	2734 CANARY DR	\$49.96
13951525	3034 CLUB HOUSE RD	\$49.96	13952205	2728 CANARY DR	\$49.96
13951526	3032 CLUB HOUSE RD	\$49.96	13952206	2722 CANARY DR	\$49.96
13951527	3030 CLUB HOUSE RD	\$49.96	13952207	2716 CANARY DR	\$49.96
13951528	3041 CLUB HOUSE CIR	\$424.65	13952208	2712 CANARY DR	\$49.96
13951529	3039 CLUB HOUSE CIR	\$49.96	13952209	2708 CANARY DR	\$49.96
13951530	3037 CLUB HOUSE CIR	\$49.96	13952210	2702 CANARY DR	\$49.96
13951531	3035 CLUB HOUSE CIR	\$49.96	13952301	1843 TANAGER DR	\$49.96

MESA WATER DISTRICT
Capital Charge Property Tax Roll
Fiscal Year 2022-23

Assessor			Assessor		
Parcel Number	Situs Address	Charge	Parcel Number	Situs Address	Charge
13952302	1849 TANAGER DR	\$49.96	13952508	2721 CARDINAL DR	\$49.96
13952401	2751 CANARY DR	\$49.96	13952509	2717 CARDINAL DR	\$49.96
13952402	2745 CANARY DR	\$49.96	13952510	2713 CARDINAL DR	\$49.96
13952403	2739 CANARY DR	\$49.96	13952511	2709 CARDINAL DR	\$49.96
13952404	2733 CANARY DR	\$49.96	13952512	2705 CARDINAL DR	\$49.96
13952405	2727 CANARY DR	\$49.96	13952516	2701 CARDINAL DR	\$49.96
13952406	2721 CANARY DR	\$49.96	13952601	2786 LONGWOOD CT	\$49.96
13952407	2715 CANARY DR	\$49.96	13952602	2784 LONGWOOD CT	\$49.96
13952408	2711 CANARY DR	\$49.96	13952603	2782 LONGWOOD CT	\$49.96
13952409	2707 CANARY DR	\$49.96	13952604	2780 LONGWOOD CT	\$49.96
13952410	2701 CANARY DR	\$49.96	13952605	2778 LONGWOOD CT	\$49.96
13952411	2695 CANARY DR	\$49.96	13952606	2776 LONGWOOD CT	\$49.96
13952412	2689 CANARY DR	\$74.94	13952607	2774 LONGWOOD CT 7	\$49.96
13952413	1865 SWAN CIR	\$49.96	13952608	2772 LONGWOOD CT	\$49.96
13952414	1871 SWAN CIR	\$49.96	13952609	2770 LONGWOOD CT	\$49.96
13952415	1877 SWAN CIR	\$49.96	13952610	2768 LONGWOOD CT	\$49.96
13952416	1883 SWAN CIR	\$49.96	13952611	2766 LONGWOOD CT	\$49.96
13952417	1889 SWAN CIR	\$49.96	13952612	2764 LONGWOOD CT	\$49.96
13952419	1859 SWAN CIR	\$49.96	13952613	2762 LONGWOOD CT	\$49.96
13952420	1858 SWAN CIR	\$49.96	13952614	2760 LONGWOOD CT	\$49.96
13952421	1864 SWAN CIR	\$49.96	13952615	2758 LONGWOOD CT	\$49.96
13952422	2702 CARDINAL DR	\$49.96	13952616	2756 LONGWOOD CT	\$49.96
13952423	2708 CARDINAL DR	\$49.96	13952617	2754 LONGWOOD CT	\$49.96
13952424	2714 CARDINAL DR	\$49.96	13952618	2798 LONGWOOD CT	\$49.96
13952425	2720 CARDINAL DR	\$49.96	13952619	2796 LONGWOOD CT	\$49.96
13952426	2726 CARDINAL DR	\$49.96	13952620	2794 LONGWOOD CT	\$49.96
13952427	1875 WREN CIR	\$49.96	13952621	2792 LONGWOOD CT	\$49.96
13952428	1871 WREN CIR	\$49.96	13952622	2790 LONGWOOD CT	\$49.96
13952429	1870 WREN CIR	\$49.96	13952623	2788 LONGWOOD CT	\$49.96
13952431	2734 CARDINAL DR	\$49.96	13952624		\$849.28
13952433	2744 CARDINAL DR	\$49.96	13953101	2082 PHALAROPE CT	\$49.96
13952434	2746 CARDINAL DR	\$49.96	13953102	2080 PHALAROPE CT	\$49.96
13952435	2750 CARDINAL DR	\$49.96	13953103	2078 PHALAROPE CT	\$49.96
13952438	1895 SWAN CIR	\$49.96	13953104	2076 PHALAROPE CT	\$49.96
13952439	2740 CARDINAL DR	\$49.96	13953105	2074 PHALAROPE CT	\$49.96
13952440	1874 WREN CIR	\$49.96	13953106	2072 PHALAROPE CT	\$49.96
13952501	2751 CARDINAL DR	\$49.96	13953107	2068 PHALAROPE CT	\$49.96
13952502	2745 CARDINAL DR	\$49.96	13953108	2064 PHALAROPE CT	\$49.96
13952503	2741 CARDINAL DR	\$49.96	13953109	2060 PHALAROPE CT	\$49.96
13952504	2737 CARDINAL DR	\$49.96	13953110	2056 PHALAROPE CT	\$49.96
13952505	2733 CARDINAL DR	\$49.96	13953111	2052 PHALAROPE CT	\$49.96
13952506	2729 CARDINAL DR	\$49.96	13953112	2048 PHALAROPE CT	\$49.96
13952507	2725 CARDINAL DR	\$49.96	13953113	2044 PHALAROPE CT	\$49.96

MESA WATER DISTRICT
Capital Charge Property Tax Roll
Fiscal Year 2022-23

Assessor			Assessor		
Parcel Number	Situs Address	Charge	Parcel Number	Situs Address	Charge
13953114	2040 PHALAROPE CT	\$49.96	13953214	2020 SWAN DR	\$49.96
13953115	2036 PHALAROPE CT	\$49.96	13953215	2024 SWAN DR	\$49.96
13953116	2032 PHALAROPE CT	\$49.96	13953216	2028 SWAN DR	\$49.96
13953117	2028 PHALAROPE CT	\$49.96	13953217	2032 SWAN DR	\$49.96
13953118	2024 PHALAROPE CT	\$49.96	13953218	2036 SWAN DR	\$49.96
13953119	2714 SANDPIPER DR	\$49.96	13953219	2040 SWAN DR	\$49.96
13953120	2718 SANDPIPER DR	\$49.96	13953220	2044 SWAN DR	\$49.96
13953121	2722 SANDPIPER DR	\$49.96	13953221	2048 SWAN DR	\$49.96
13953122	2726 SANDPIPER DR	\$49.96	13953222	2052 SWAN DR	\$49.96
13953123	2730 SANDPIPER DR	\$49.96	13953223	2056 SWAN DR SR	\$49.96
13953124	2734 SANDPIPER DR	\$49.96	13953224	2060 SWAN DR	\$49.96
13953125	2083 MANDARIN DR	\$49.96	13953225	2064 SWAN DR	\$49.96
13953126	2077 MANDARIN DR	\$49.96	13953226	2070 SWAN DR	\$49.96
13953127	2073 MANDARIN DR	\$49.96	13953227	2074 SWAN DR	\$49.96
13953128	2069 MANDARIN DR	\$49.96	13953301	2077 SWAN DR	\$49.96
13953129	2065 MANDARIN DR	\$49.96	13953302	2073 SWAN DR	\$49.96
13953130	2061 MANDARIN DR	\$49.96	13953303	2069 SWAN DR	\$49.96
13953131	2057 MANDARIN DR	\$49.96	13953304	2065 SWAN DR	\$49.96
13953132	2053 MANDARIN DR	\$49.96	13953305	2061 SWAN DR	\$49.96
13953133	2049 MANDARIN DR	\$49.96	13953306	2057 SWAN DR	\$49.96
13953134	2045 MANDARIN DR	\$49.96	13953307	2053 SWAN DR	\$49.96
13953135	2041 MANDARIN DR	\$49.96	13953308	2049 SWAN DR	\$49.96
13953136	2037 MANDARIN DR	\$49.96	13953309	2045 SWAN DR	\$49.96
13953137	2033 MANDARIN DR	\$49.96	13953310	2041 SWAN DR	\$49.96
13953138	2029 MANDARIN DR	\$49.96	13953311	2037 SWAN DR	\$49.96
13953139	2025 MANDARIN DR	\$49.96	13953312	2033 SWAN DR	\$49.96
13953140	2021 MANDARIN DR	\$49.96	13953313	2029 SWAN DR	\$49.96
13953141	2746 MALLARD DR	\$49.96	13953314	2025 SWAN DR	\$49.96
13953142	2750 MALLARD DR	\$49.96	13953315	2021 SWAN DR	\$49.96
13953143	2754 MALLARD DR	\$49.96	13953316	2017 SWAN DR	\$49.96
13953201	2069 PHALAROPE CT	\$49.96	13953329	2097 SWAN DR	\$49.96
13953202	2065 PHALAROPE CT	\$49.96	13953330	2093 SWAN DR	\$49.96
13953203	2061 PHALAROPE CT	\$49.96	13953331	2089 SWAN DR	\$49.96
13953204	2057 PHALAROPE CT	\$49.96	13953332	2085 SWAN DR	\$49.96
13953205	2053 PHALAROPE CT	\$49.96	13953333	2081 SWAN DR	\$49.96
13953206	2049 PHALAROPE CT	\$49.96	13953334	2709 SANDPIPER DR	\$49.96
13953207	2045 PHALAROPE CT	\$49.96	13953335	2713 SANDPIPER DR	\$49.96
13953208	2039 PHALAROPE CT	\$49.96	13953336	2717 SANDPIPER DR	\$49.96
13953209	2035 PHALAROPE CT	\$49.96	13953337	2721 SANDPIPER DR	\$49.96
13953210	2031 PHALAROPE CT	\$49.96	13953338	2725 SANDPIPER DR	\$49.96
13953211	2027 PHALAROPE CT	\$49.96	13953339	2729 SANDPIPER DR	\$49.96
13953212	2023 PHALAROPE CT	\$49.96	13953340	2733 SANDPIPER DR	\$49.96
13953213	2019 PHALAROPE CT	\$49.96	13953341	2737 SANDPIPER DR	\$49.96

MESA WATER DISTRICT
Capital Charge Property Tax Roll
Fiscal Year 2022-23

Assessor Parcel Number	Situs Address	Charge	Assessor Parcel Number	Situs Address	Charge
13953342	2741 SANDPIPER DR	\$49.96	13954205	2762 MALLARD DR	\$49.96
13953343	2745 SANDPIPER DR	\$49.96	13954206	2758 MALLARD DR	\$49.96
13953344	2749 SANDPIPER DR	\$49.96	13954301	2083 FLAMINGO DR	\$49.96
13953345	2753 SANDPIPER DR	\$49.96	13954302	2077 FLAMINGO DR	\$49.96
13953401	2082 MANDARIN DR	\$49.96	13954303	2071 FLAMINGO DR	\$49.96
13953402	2076 MANDARIN DR	\$49.96	13954304	2065 FLAMINGO DR	\$49.96
13953403	2072 MANDARIN DR	\$49.96	13954305	2059 FLAMINGO DR	\$49.96
13953404	2068 MANDARIN DR	\$49.96	13954306	2053 FLAMINGO DR	\$49.96
13953405	2064 MANDARIN DR	\$49.96	13954307	2047 FLAMINGO DR	\$49.96
13953406	2060 MANDARIN DR	\$49.96	13954308	2041 FLAMINGO DR	\$49.96
13953407	2056 MANDARIN DR	\$49.96	13954309	2035 FLAMINGO DR	\$49.96
13953408	2052 MANDARIN DR	\$49.96	13954310	2029 FLAMINGO DR	\$49.96
13953409	2048 MANDARIN DR	\$49.96	13954311	2023 FLAMINGO DR	\$49.96
13953410	2044 MANDARIN DR	\$49.96	13954312	2024 GOLDENEYE PL	\$49.96
13953411	2040 MANDARIN DR	\$49.96	13954313	2030 GOLDENEYE PL	\$49.96
13953412	2036 MANDARIN DR	\$49.96	13954314	2036 GOLDENEYE PL	\$49.96
13953413	2030 MANDARIN DR	\$49.96	13954315	2042 GOLDENEYE PL	\$49.96
13954106	2024 FLAMINGO DR	\$49.96	13954316	2048 GOLDENEYE PL	\$49.96
13954107	2018 FLAMINGO DR	\$49.96	13954317	2054 GOLDENEYE PL	\$49.96
13954108	2012 FLAMINGO DR	\$49.96	13954318	2060 GOLDENEYE PL	\$49.96
13954109	2006 FLAMINGO DR	\$49.96	13954319	2066 GOLDENEYE PL	\$49.96
13954115	2777 SANDPIPER DR	\$49.96	13954320	2072 GOLDENEYE PL	\$49.96
13954116	2781 SANDPIPER DR	\$49.96	13954321	2078 GOLDENEYE PL	\$49.96
13954117	2090 FLAMINGO DR	\$49.96	13954322	2084 GOLDENEYE PL	\$49.96
13954118	2084 FLAMINGO DR	\$49.96	13954401	2085 GOLDENEYE PL	\$49.96
13954119	2078 FLAMINGO DR	\$49.96	13954402	2081 GOLDENEYE PL	\$49.96
13954120	2072 FLAMINGO DR	\$49.96	13954403	2075 GOLDENEYE PL	\$49.96
13954121	2066 FLAMINGO DR	\$49.96	13954404	2069 GOLDENEYE PL	\$49.96
13954122	2060 FLAMINGO DR	\$49.96	13954405	2063 GOLDENEYE PL	\$49.96
13954123	2054 FLAMINGO DR	\$49.96	13954406	2057 GOLDENEYE PL	\$49.96
13954124	2048 FLAMINGO DR	\$49.96	13954407	2051 GOLDENEYE PL	\$49.96
13954125	2042 FLAMINGO DR	\$49.96	13954408	2045 GOLDENEYE PL	\$49.96
13954126	2036 FLAMINGO DR	\$49.96	13954409	2039 GOLDENEYE PL	\$49.96
13954127	2030 FLAMINGO DR	\$49.96	13954410	2033 GOLDENEYE PL	\$49.96
13954128	2757 SANDPIPER DR	\$49.96	13954411	2027 GOLDENEYE PL	\$49.96
13954129	2761 SANDPIPER DR	\$49.96	13954412	2023 GOLDENEYE PL	\$49.96
13954130	2765 SANDPIPER DR	\$49.96	13955102	3110 MACE AVE	\$74.94
13954131	2769 SANDPIPER DR	\$49.96	13955106	3094 MACE AVE	\$74.94
13954132	2773 SANDPIPER DR	\$49.96	13955107	3090 MACE AVE A	\$74.94
13954201	2778 MALLARD DR	\$49.96	13955109	3098 MACE AVE	\$74.94
13954202	2774 MALLARD DR	\$49.96	13955110	3102 MACE AVE	\$74.94
13954203	2770 MALLARD DR	\$49.96	13955111	3106 MACE AVE	\$74.94
13954204	2766 MALLARD DR	\$49.96	13955114	3125 HARBOR BLVD	\$399.66

MESA WATER DISTRICT
Capital Charge Property Tax Roll
Fiscal Year 2022-23

Assessor			Assessor		
Parcel Number	Situs Address	Charge	Parcel Number	Situs Address	Charge
13955118	1520 NUTMEG PL	\$399.66	13957108	3372 NEVADA AVE	\$49.96
13955120	3095 HARBOR BLVD	\$374.69	13957110	3368 NEVADA AVE	\$49.96
13955123	3115 HARBOR BLVD	\$249.80	13957111	3364 NEVADA AVE	\$49.96
13955124	3105 HARBOR BLVD	\$124.90	13957112	3360 NEVADA AVE	\$49.96
13956121	1619 WINTERGREEN PL A	\$49.96	13957113	3354 NEVADA AVE	\$49.96
13956122	1613 WINTERGREEN PL A	\$49.96	13957114	3350 NEVADA AVE	\$49.96
13956123	1607 WINTERGREEN PL	\$49.96	13957115	3346 NEVADA AVE	\$49.96
13956124	1601 WINTERGREEN PL	\$49.96	13957116	3344 NEVADA AVE	\$49.96
13956125	1595 WINTERGREEN PL	\$49.96	13957117	3342 NEVADA AVE	\$49.96
13956126	1589 WINTERGREEN PL	\$49.96	13957118	3340 NEVADA AVE	\$49.96
13956127	1583 WINTERGREEN PL	\$49.96	13957119	3338 NEVADA AVE	\$49.96
13956128	1577 WINTERGREEN PL B	\$49.96	13957120	3336 NEVADA AVE	\$49.96
13956129	1571 WINTERGREEN PL	\$49.96	13957121	3334 NEVADA AVE	\$49.96
13956130	1565 WINTERGREEN PL	\$49.96	13957122	3332 NEVADA AVE	\$49.96
13956131	1559 WINTERGREEN PL	\$49.96	13957123	3328 NEVADA AVE	\$49.96
13956132	1553 WINTERGREEN PL	\$49.96	13957124	3322 NEVADA AVE	\$49.96
13956133	1547 WINTERGREEN PL	\$49.96	13957125	3318 NEVADA AVE	\$49.96
13956134	1541 WINTERGREEN PL A	\$49.96	13957126	3314 NEVADA AVE	\$49.96
13956201	3106 CORAL AVE A	\$74.94	13957201	3374 CALIFORNIA ST	\$49.96
13956202	3102 CORAL AVE	\$74.94	13957202	3368 CALIFORNIA ST	\$49.96
13956203	3098 CORAL AVE	\$74.94	13957203	3362 CALIFORNIA ST	\$49.96
13956204	3094 CORAL AVE	\$49.96	13957204	3356 CALIFORNIA ST	\$49.96
13956205	3095 CASSIA AVE	\$49.96	13957205	3350 CALIFORNIA ST	\$49.96
13956206	3099 CASSIA AVE	\$74.94	13957206	3344 CALIFORNIA ST	\$49.96
13956207	3103 CASSIA AVE	\$74.94	13957207	1798 HAWAII CIR	\$49.96
13956208	3107 CASSIA AVE	\$74.94	13957208	1794 HAWAII CIR	\$49.96
13956301	3106 CASSIA AVE	\$74.94	13957209	1792 HAWAII CIR	\$49.96
13956302	3102 CASSIA AVE	\$74.94	13957210	1788 HAWAII CIR	\$49.96
13956303	3098 CASSIA AVE	\$74.94	13957211	1784 HAWAII CIR	\$49.96
13956304	3094 CASSIA AVE	\$49.96	13957212	1780 HAWAII CIR	\$49.96
13956305	3095 GINGER AVE	\$49.96	13957213	1776 HAWAII CIR	\$49.96
13956306	3099 GINGER AVE	\$74.94	13957214	1779 HAWAII CIR	\$49.96
13956307	3103 GINGER AVE	\$74.94	13957215	1783 HAWAII CIR	\$49.96
13956308	3107 GINGER AVE	\$74.94	13957216	1785 HAWAII CIR	\$49.96
13956401	3106 GINGER AVE	\$74.94	13957217	1789 HAWAII CIR	\$49.96
13956402	3102 GINGER AVE	\$74.94	13957218	1793 HAWAII CIR	\$49.96
13956403	3098 GINGER AVE	\$74.94	13957219	3338 CALIFORNIA ST	\$49.96
13956404	3094 GINGER AVE B	\$49.96	13957220	3332 CALIFORNIA ST	\$49.96
13956405	3095 MACE AVE	\$49.96	13957221	3328 CALIFORNIA ST	\$49.96
13956406	3099 MACE AVE	\$74.94	13957222	1786 NEW HAMPSHIRE DR	\$49.96
13956407	3103 MACE AVE	\$74.94	13957223	1782 NEW HAMPSHIRE DR	\$49.96
13956408	3107 MACE AVE	\$74.94	13957224	1778 NEW HAMPSHIRE DR	\$49.96
13957104		\$399.66	13957225	1774 NEW HAMPSHIRE DR	\$49.96

MESA WATER DISTRICT
Capital Charge Property Tax Roll
Fiscal Year 2022-23

Assessor Parcel Number	Situs Address	Charge	Assessor Parcel Number	Situs Address	Charge
13957226	3315 NEVADA AVE	\$49.96	13958120	3345 ALABAMA CIR	\$49.96
13957227	3319 NEVADA AVE	\$49.96	13958121	3341 ALABAMA CIR	\$49.96
13957228	3323 NEVADA AVE	\$49.96	13958122	3337 ALABAMA CIR	\$49.96
13957229	3327 NEVADA AVE	\$49.96	13958123	3333 ALABAMA CIR	\$49.96
13957230	3331 NEVADA AVE	\$49.96	13958124	3329 ALABAMA CIR	\$49.96
13957231	3335 NEVADA AVE	\$49.96	13958125	3325 ALABAMA CIR	\$49.96
13957232	3339 NEVADA AVE	\$49.96	13958126	3321 ALABAMA CIR	\$49.96
13957233	3343 NEVADA AVE	\$49.96	13958127	3317 ALABAMA CIR	\$49.96
13957234	3347 NEVADA AVE	\$49.96	13958128	3313 ALABAMA CIR	\$49.96
13957235	3351 NEVADA AVE	\$49.96	13958129	3309 ALABAMA CIR	\$49.96
13957236	3355 NEVADA AVE	\$49.96	13958130	3305 ALABAMA CIR	\$49.96
13957237	3359 NEVADA AVE	\$49.96	13958131	3301 ALABAMA CIR	\$49.96
13957238	3363 NEVADA AVE	\$49.96	13958132		\$399.66
13957239	3367 NEVADA AVE	\$49.96	13958136	3312 ALABAMA CIR	\$49.96
13957240	3371 NEVADA AVE	\$49.96	13958137	3316 ALABAMA CIR	\$49.96
13957241	3375 NEVADA AVE	\$49.96	13958138	3320 ALABAMA CIR	\$49.96
13957304	1787 NEW HAMPSHIRE DR	\$49.96	13958139	3324 ALABAMA CIR	\$49.96
13957305	1783 NEW HAMPSHIRE DR	\$49.96	13958140	3328 ALABAMA CIR	\$49.96
13957306	1779 NEW HAMPSHIRE DR	\$49.96	13958141	3332 ALABAMA CIR	\$49.96
13957307	1775 NEW HAMPSHIRE DR	\$49.96	13958142	1819 ALASKA AVE	\$49.96
13957308	1771 NEW HAMPSHIRE DR	\$49.96	13958143	3327 FLORIDA CIR	\$49.96
13957309	1767 NEW HAMPSHIRE DR	\$49.96	13958144	3321 FLORIDA CIR	\$49.96
13957310	1763 NEW HAMPSHIRE DR	\$49.96	13958145	3315 FLORIDA CIR	\$49.96
13957311	1759 NEW HAMPSHIRE DR	\$49.96	13958146	3309 FLORIDA CIR	\$49.96
13958101	3375 CALIFORNIA ST	\$49.96	13958147	3303 FLORIDA CIR	\$49.96
13958102	3369 CALIFORNIA ST	\$49.96	13958201	3326 FLORIDA CIR	\$49.96
13958103	3363 CALIFORNIA ST	\$49.96	13958202	3320 FLORIDA CIR	\$49.96
13958104	3357 CALIFORNIA ST	\$49.96	13958203	3314 FLORIDA CIR	\$49.96
13958105	3351 CALIFORNIA ST	\$49.96	13958204	3308 FLORIDA CIR	\$49.96
13958106	3345 CALIFORNIA ST	\$49.96	13958205	3302 FLORIDA CIR	\$49.96
13958107	1804 ALASKA AVE	\$49.96	13958206	3303 CALIFORNIA ST	\$49.96
13958108	1808 ALASKA AVE	\$49.96	13958207	3309 CALIFORNIA ST	\$49.96
13958109	1812 ALASKA AVE	\$49.96	13958208	3315 CALIFORNIA ST	\$49.96
13958110	1816 ALASKA AVE	\$49.96	13958209	3321 CALIFORNIA ST	\$49.96
13958111	3344 ALABAMA CIR	\$49.96	13958210	3327 CALIFORNIA ST	\$49.96
13958112	3348 ALABAMA CIR	\$49.96	13958301	1798 NEW HAMPSHIRE DR	\$49.96
13958113	3352 ALABAMA CIR	\$49.96	13958302	1794 NEW HAMPSHIRE DR	\$49.96
13958114	3356 ALABAMA CIR	\$49.96	13958303	1790 NEW HAMPSHIRE DR	\$49.96
13958115	3360 ALABAMA CIR	\$49.96	13958401	1799 NEW HAMPSHIRE DR	\$49.96
13958116	3361 ALABAMA CIR	\$49.96	13958402	1795 NEW HAMPSHIRE DR	\$49.96
13958117	3357 ALABAMA CIR	\$49.96	13958403	1791 NEW HAMPSHIRE DR	\$49.96
13958118	3353 ALABAMA CIR	\$49.96	13960101	2755 BUNTING CIR	\$49.96
13958119	3349 ALABAMA CIR	\$49.96	13960102	2761 BUNTING CIR	\$49.96

MESA WATER DISTRICT
Capital Charge Property Tax Roll
Fiscal Year 2022-23

Assessor			Assessor		
Parcel Number	Situs Address	Charge	Parcel Number	Situs Address	Charge
13960103	2767 BUNTING CIR	\$49.96	13960218	1810 ORIOLE DR	\$49.96
13960104	2773 BUNTING CIR	\$49.96	13960219	1806 ORIOLE DR	\$49.96
13960105	2779 BUNTING CIR	\$49.96	13960301	1839 ORIOLE DR	\$49.96
13960106	2785 BUNTING CIR	\$49.96	13960302	1835 ORIOLE DR	\$49.96
13960107	2791 BUNTING CIR	\$49.96	13960303	1833 ORIOLE DR	\$49.96
13960108	2797 BUNTING CIR	\$49.96	13960304	1829 ORIOLE DR	\$49.96
13960109	2798 BUNTING CIR	\$49.96	13960305	1827 ORIOLE DR	\$49.96
13960110	2792 BUNTING CIR	\$49.96	13960306	1823 ORIOLE DR	\$49.96
13960111	1830 HUMMINGBIRD DR	\$49.96	13960307	1821 ORIOLE DR	\$49.96
13960112	1826 HUMMINGBIRD DR	\$49.96	13960308	1817 ORIOLE DR	\$49.96
13960113	1822 HUMMINGBIRD DR	\$49.96	13960309	1813 ORIOLE DR	\$49.96
13960114	1818 HUMMINGBIRD DR	\$49.96	13960310	1809 ORIOLE DR	\$49.96
13960115	2791 VIREO CIR	\$49.96	13960311	1805 ORIOLE DR	\$49.96
13960116	2797 VIREO CIR	\$49.96	13961101	1754 NEW HAMPSHIRE DR	\$49.96
13960117	2798 VIREO CIR	\$49.96	13961102	1750 NEW HAMPSHIRE DR	\$49.96
13960118	2792 VIREO CIR	\$49.96	13961103	3319 WYOMING CIR	\$49.96
13960119	1812 HUMMINGBIRD DR	\$49.96	13961104	3323 WYOMING CIR	\$49.96
13960120	1808 HUMMINGBIRD DR	\$49.96	13961105	3327 WYOMING CIR	\$49.96
13960121	1806 HUMMINGBIRD DR	\$49.96	13961106	3331 WYOMING CIR	\$49.96
13960122	1804 HUMMINGBIRD DR	\$49.96	13961107	3335 WYOMING CIR	\$49.96
13960123	2791 REDWING CIR	\$49.96	13961108	3337 WYOMING CIR	\$49.96
13960124	2797 REDWING CIR	\$49.96	13961109	3336 WYOMING CIR	\$49.96
13960125	2798 REDWING CIR	\$49.96	13961110	3334 WYOMING CIR	\$49.96
13960126	2792 REDWING CIR	\$49.96	13961111	3332 WYOMING CIR	\$49.96
13960127	2786 REDWING CIR	\$49.96	13961112	3330 WYOMING CIR	\$49.96
13960128	2780 REDWING CIR	\$74.94	13961113	3328 WYOMING CIR	\$49.96
13960201	1803 HUMMINGBIRD DR	\$49.96	13961114	3326 WYOMING CIR	\$49.96
13960202	1805 HUMMINGBIRD DR	\$49.96	13961115	3324 WYOMING CIR	\$49.96
13960203	1807 HUMMINGBIRD DR	\$49.96	13961116	3322 WYOMING CIR	\$49.96
13960204	1809 HUMMINGBIRD DR	\$49.96	13961117	3320 WYOMING CIR	\$49.96
13960205	1813 HUMMINGBIRD DR	\$49.96	13961118	3318 WYOMING CIR	\$49.96
13960206	1817 HUMMINGBIRD DR	\$49.96	13961119	1742 NEW HAMPSHIRE DR	\$49.96
13960207	1819 HUMMINGBIRD DR	\$49.96	13961120	1738 NEW HAMPSHIRE DR	\$49.96
13960208	1823 HUMMINGBIRD DR	\$49.96	13961121	1734 NEW HAMPSHIRE DR	\$49.96
13960209	1827 HUMMINGBIRD DR	\$49.96	13961122	1730 NEW HAMPSHIRE DR	\$49.96
13960210	1831 HUMMINGBIRD DR	\$49.96	13961123	1726 NEW HAMPSHIRE DR	\$49.96
13960211	1830 ORIOLE DR	\$49.96	13961124	1722 NEW HAMPSHIRE DR	\$49.96
13960212	1828 ORIOLE DR	\$49.96	13961125	1718 NEW HAMPSHIRE DR	\$49.96
13960213	1824 ORIOLE DR	\$49.96	13961126	1714 NEW HAMPSHIRE DR	\$49.96
13960214	1822 ORIOLE DR	\$49.96	13961127	1710 NEW HAMPSHIRE DR	\$49.96
13960215	1818 ORIOLE DR	\$49.96	13961128	1706 NEW HAMPSHIRE DR	\$49.96
13960216	1816 ORIOLE DR	\$49.96	13961129	3323 MARYLAND CIR	\$49.96
13960217	1812 ORIOLE DR	\$49.96	13961130	3329 MARYLAND CIR	\$49.96

MESA WATER DISTRICT
Capital Charge Property Tax Roll
Fiscal Year 2022-23

Assessor			Assessor		
Parcel Number	Situs Address	Charge	Parcel Number	Situs Address	Charge
13961131	3331 MARYLAND CIR	\$49.96	13961218	1687 NEW HAMPSHIRE DR	\$49.96
13961132	3333 MARYLAND CIR	\$49.96	13961219	1683 NEW HAMPSHIRE DR	\$49.96
13961133	3335 MARYLAND CIR	\$49.96	13961220	1679 NEW HAMPSHIRE DR	\$49.96
13961134	3337 MARYLAND CIR	\$49.96	13961221	1675 NEW HAMPSHIRE DR	\$74.94
13961135	3339 MARYLAND CIR	\$49.96	13961222	1671 NEW HAMPSHIRE DR	\$49.96
13961136	3341 MARYLAND CIR	\$49.96	13961223	1667 NEW HAMPSHIRE DR	\$49.96
13961137	3338 MARYLAND CIR	\$49.96	13961224	1663 NEW HAMPSHIRE DR	\$49.96
13961138	3336 MARYLAND CIR	\$49.96	13961225	1659 NEW HAMPSHIRE DR	\$49.96
13961139	3334 MARYLAND CIR	\$49.96	13961226	1655 NEW HAMPSHIRE DR	\$49.96
13961140	3332 MARYLAND CIR	\$49.96	13961227	1653 NEW HAMPSHIRE DR	\$49.96
13961141	3330 MARYLAND CIR	\$49.96	13961228	1651 NEW HAMPSHIRE DR	\$49.96
13961142	3328 MARYLAND CIR	\$49.96	13962101	1780 HUMMINGBIRD DR	\$849.28
13961143	3326 MARYLAND CIR	\$49.96	13962102	2764 BLUEBIRD CIR	\$49.96
13961144	3322 MARYLAND CIR	\$49.96	13962103	2768 BLUEBIRD CIR	\$49.96
13961145	3320 MARYLAND CIR	\$49.96	13962104	2772 BLUEBIRD CIR	\$49.96
13961146	3318 MARYLAND CIR	\$49.96	13962105	2776 BLUEBIRD CIR	\$49.96
13961147	3316 MARYLAND CIR	\$49.96	13962106	2780 BLUEBIRD CIR	\$49.96
13961148	3314 MARYLAND CIR	\$49.96	13962107	2784 BLUEBIRD CIR	\$49.96
13961149	1690 RHODE ISLAND CIR	\$49.96	13962108	2788 BLUEBIRD CIR	\$49.96
13961150	1688 RHODE ISLAND CIR	\$49.96	13962109	2792 BLUEBIRD CIR	\$49.96
13961151	1686 RHODE ISLAND CIR	\$49.96	13962110	2798 BLUEBIRD CIR	\$49.96
13961152	1682 RHODE ISLAND CIR	\$49.96	13962111	2797 BLUEBIRD CIR	\$49.96
13961153	1680 RHODE ISLAND CIR	\$49.96	13962112	2793 BLUEBIRD CIR	\$49.96
13961154	1676 RHODE ISLAND CIR	\$49.96	13962113	2789 BLUEBIRD CIR	\$49.96
13961155	1672 NEW HAMPSHIRE DR	\$49.96	13962114	2785 BLUEBIRD CIR	\$49.96
13961156	1668 NEW HAMPSHIRE DR	\$49.96	13962115	2781 BLUEBIRD CIR	\$49.96
13961201	1755 NEW HAMPSHIRE DR	\$49.96	13962116	2777 BLUEBIRD CIR	\$49.96
13961202	1751 NEW HAMPSHIRE DR	\$49.96	13962117	2773 BLUEBIRD CIR	\$49.96
13961203	1747 NEW HAMPSHIRE DR	\$49.96	13962118	2769 BLUEBIRD CIR	\$49.96
13961204	1743 NEW HAMPSHIRE DR	\$49.96	13962119	1786 HUMMINGBIRD DR	\$49.96
13961205	1739 NEW HAMPSHIRE DR	\$49.96	13962120	1788 HUMMINGBIRD DR	\$49.96
13961206	1735 NEW HAMPSHIRE DR	\$49.96	13962121	1790 HUMMINGBIRD DR	\$49.96
13961207	1731 NEW HAMPSHIRE DR	\$49.96	13962122	1792 HUMMINGBIRD DR	\$49.96
13961208	1727 NEW HAMPSHIRE DR	\$49.96	13962123	2780 WAXWING CIR	\$49.96
13961209	1723 NEW HAMPSHIRE DR	\$49.96	13962124	2784 WAXWING CIR	\$49.96
13961210	1719 NEW HAMPSHIRE DR	\$49.96	13962125	2788 WAXWING CIR	\$49.96
13961211	1715 NEW HAMPSHIRE DR	\$49.96	13962126	2792 WAXWING CIR	\$49.96
13961212	1711 NEW HAMPSHIRE DR	\$49.96	13962127	2798 WAXWING CIR	\$49.96
13961213	1707 NEW HAMPSHIRE DR	\$49.96	13962128	2797 WAXWING CIR	\$49.96
13961214	1703 NEW HAMPSHIRE DR	\$49.96	13962129	2793 WAXWING CIR	\$49.96
13961215	1699 NEW HAMPSHIRE DR	\$49.96	13962130	2789 WAXWING CIR	\$49.96
13961216	1695 NEW HAMPSHIRE DR	\$49.96	13962131	2785 WAXWING CIR	\$49.96
13961217	1691 NEW HAMPSHIRE DR	\$49.96	13962132	2781 WAXWING CIR	\$49.96

MESA WATER DISTRICT
Capital Charge Property Tax Roll
Fiscal Year 2022-23

Assessor			Assessor		
Parcel Number	Situs Address	Charge	Parcel Number	Situs Address	Charge
13962201	1799 HUMMINGBIRD DR	\$49.96	13962406	1787 TANAGER DR	\$49.96
13962202	1797 HUMMINGBIRD DR	\$49.96	13962407	1789 TANAGER DR	\$49.96
13962203	1795 HUMMINGBIRD DR	\$49.96	13962408	1791 TANAGER DR	\$49.96
13962204	1793 HUMMINGBIRD DR	\$49.96	13963102	1839 TANAGER DR	\$49.96
13962205	1791 HUMMINGBIRD DR	\$49.96	13963103	1835 TANAGER DR	\$49.96
13962206	1789 HUMMINGBIRD DR	\$49.96	13963104	1831 TANAGER DR	\$49.96
13962207	1787 HUMMINGBIRD DR	\$49.96	13963105	1827 TANAGER DR	\$49.96
13962208	1785 HUMMINGBIRD DR	\$49.96	13963106	1823 TANAGER DR	\$49.96
13962209	1783 HUMMINGBIRD DR	\$49.96	13963107	1819 TANAGER DR	\$49.96
13962210	1781 HUMMINGBIRD DR	\$49.96	13963108	1815 TANAGER DR	\$49.96
13962211	1779 HUMMINGBIRD DR	\$49.96	13963109	1811 TANAGER DR	\$49.96
13962212	1777 HUMMINGBIRD DR	\$49.96	13963110	1809 TANAGER DR	\$49.96
13962213	1775 HUMMINGBIRD DR	\$49.96	13963111	1807 TANAGER DR	\$49.96
13962214	1773 HUMMINGBIRD DR	\$49.96	13963112	1805 TANAGER DR	\$49.96
13962215	1771 HUMMINGBIRD DR	\$49.96	13963113	1803 TANAGER DR	\$49.96
13962216	1772 ORIOLE DR	\$49.96	13963114	1801 TANAGER DR	\$49.96
13962217	1774 ORIOLE DR	\$49.96	13963115	1799 TANAGER DR	\$49.96
13962218	1776 ORIOLE DR	\$49.96	13963116	1797 TANAGER DR	\$49.96
13962219	1778 ORIOLE DR	\$49.96	13963117	1795 TANAGER DR	\$49.96
13962220	1780 ORIOLE DR	\$49.96	13963118	1793 TANAGER DR	\$49.96
13962221	1782 ORIOLE DR	\$49.96	13963201	1845 KINGLET CT	\$49.96
13962222	1784 ORIOLE DR	\$49.96	13963204	1857 KINGLET CT	\$49.96
13962223	1786 ORIOLE DR	\$49.96	13963205	1826 TANAGER DR	\$49.96
13962224	1788 ORIOLE DR	\$49.96	13963206	1822 TANAGER DR	\$49.96
13962225	1792 ORIOLE DR	\$49.96	13963207	1818 TANAGER DR	\$49.96
13962226	1796 ORIOLE DR	\$49.96	13963208	1814 TANAGER DR	\$49.96
13962227	1798 ORIOLE DR	\$49.96	13963209	1810 TANAGER DR	\$49.96
13962228	1800 ORIOLE DR	\$49.96	13963210	1808 TANAGER DR	\$49.96
13962301	1801 ORIOLE DR	\$49.96	13963211	2701 SPARROW CIR	\$49.96
13962302	1797 ORIOLE DR	\$49.96	13963212	2705 SPARROW CIR	\$49.96
13962303	1793 ORIOLE DR	\$49.96	13963213	2711 SPARROW CIR	\$49.96
13962304	1789 ORIOLE DR	\$49.96	13963214	2715 SPARROW CIR	\$49.96
13962305	1785 ORIOLE DR	\$49.96	13963215	2714 SPARROW CIR	\$49.96
13962306	1781 ORIOLE DR	\$49.96	13963216	2710 SPARROW CIR	\$49.96
13962307	1777 ORIOLE DR	\$49.96	13963217	2706 SPARROW CIR	\$49.96
13962308	1775 ORIOLE DR	\$49.96	13963218	2702 SPARROW CIR	\$49.96
13962309	1773 ORIOLE DR	\$49.96	13963219	1771 KINGLET CT	\$49.96
13962310	1771 ORIOLE DR	\$49.96	13963220	1777 KINGLET CT	\$49.96
13962401	1773 TANAGER DR	\$49.96	13963221	1783 KINGLET CT	\$49.96
13962402	1777 TANAGER DR	\$49.96	13963222	1789 KINGLET CT	\$49.96
13962403	1779 TANAGER DR	\$49.96	13963223	1795 KINGLET CT	\$49.96
13962404	1781 TANAGER DR	\$49.96	13963224	1807 KINGLET CT	\$49.96
13962405	1785 TANAGER DR	\$49.96	13963225	1811 KINGLET CT	\$49.96

MESA WATER DISTRICT
Capital Charge Property Tax Roll
Fiscal Year 2022-23

Assessor Parcel Number	Situs Address	Charge	Assessor Parcel Number	Situs Address	Charge
13963226	1815 KINGLET CT	\$49.96	13965106	3585 CADILLAC AVE	\$399.66
13963227	2726 SKYLARK CIR	\$49.96	13965108	3565 CADILLAC AVE	\$399.66
13963228	2722 SKYLARK CIR	\$49.96	13965110	3545 CADILLAC AVE	\$799.32
13963229	2716 SKYLARK CIR	\$49.96	13965124		\$399.66
13963230	2712 SKYLARK CIR	\$49.96	13965125	3598 CADILLAC AVE	\$399.66
13963231	2713 SKYLARK CIR	\$49.96	13965126	1695 MACARTHUR BLVD	\$399.66
13963232	2717 SKYLARK CIR	\$49.96	13965129	1690 SCENIC AVE	\$399.66
13963233	2721 SKYLARK CIR	\$49.96	13965201	1685 SCENIC AVE	\$399.66
13963234	2727 SKYLARK CIR	\$49.96	13965202	3560 CADILLAC AVE	\$399.66
13963235	1849 KINGLET CT	\$49.96	13965203	3550 CADILLAC AVE	\$399.66
13963236	1853 KINGLET CT	\$49.96	13965204	3540 CADILLAC AVE	\$249.79
13963301	1866 KINGLET CT	\$49.96	13965205	1680 TORONTO WAY	\$249.79
13963302	1862 KINGLET CT	\$49.96	13965207	1675 TORONTO WAY	\$249.79
13963303	1858 KINGLET CT	\$49.96	13965208	1685 TORONTO WAY	\$124.90
13963304	1854 KINGLET CT	\$49.96	13965209	3530 CADILLAC AVE	\$124.90
13963305	1850 KINGLET CT	\$49.96	13965210	3520 CADILLAC AVE B	\$399.66
13963306	1846 KINGLET CT	\$49.96	13965211	1700 SUNFLOWER AVE	\$399.66
13963307	1842 KINGLET CT	\$49.96	13965212	1670 SUNFLOWER AVE	\$249.79
13963308	1838 KINGLET CT	\$49.96	13966101	3505 CADILLAC AVE F1	\$249.79
13963309	1836 KINGLET CT	\$49.96	13966102	3505 CADILLAC AVE F3	\$249.79
13963310	1834 KINGLET CT	\$49.96	13966103	3505 CADILLAC AVE F5	\$249.79
13963311	1832 KINGLET CT	\$49.96	13966104	3505 CADILLAC AVE F7	\$249.79
13963312	1828 KINGLET CT	\$49.96	13966105	3505 CADILLAC AVE F9	\$249.79
13963313	1824 KINGLET CT	\$49.96	13966106	3505 CADILLAC AVE G1	\$249.79
13963314	1820 KINGLET CT	\$49.96	13966107	3505 CADILLAC AVE G3	\$249.79
13963315	1816 KINGLET CT	\$49.96	13966109	3505 CADILLAC AVE J1	\$249.79
13963316	1812 KINGLET CT	\$49.96	13966110	3505 CADILLAC AVE J3	\$249.79
13963317	1808 KINGLET CT	\$49.96	13966112	3505 CADILLAC AVE K1	\$249.79
13963318	1804 KINGLET CT	\$49.96	13966113	3505 CADILLAC AVE K2	\$249.79
13963319	1796 KINGLET CT	\$49.96	13966114	3505 CADILLAC AVE L1	\$249.79
13963320	1792 KINGLET CT	\$49.96	13966115	3505 CADILLAC AVE L3	\$124.90
13963321	1788 KINGLET CT	\$49.96	13966121	3505 CADILLAC AVE B2	\$249.79
13963322	1786 KINGLET CT	\$49.96	13966122	3505 CADILLAC AVE B1	\$249.79
13963323	1782 KINGLET CT	\$49.96	13966202	3505 CADILLAC AVE N3	\$249.79
13963324	1778 KINGLET CT	\$49.96	13966208	3505 CADILLAC AVE P102	\$124.90
13963325	1774 KINGLET CT	\$49.96	13966217	3505 CADILLAC AVE O108	\$124.90
13963326	1772 KINGLET CT	\$49.96	13966220	3505 CADILLAC AVE O105	\$124.90
13964103	3224 CALIFORNIA ST	\$3197.26	13966221	3505 CADILLAC AVE O103	\$3796.84
13964104	3205 HARBOR BLVD	\$799.32	14004122		\$399.66
13964105	3211 HARBOR BLVD	\$374.69	14004149	3333 FAIRVIEW RD A379	\$5020.68
13964106	3201 HARBOR BLVD	\$124.90	14004150	3352 VIA PARMA	\$74.94
13965103	3590 CADILLAC AVE	\$249.79	14004182	3315 FAIRVIEW RD	\$649.45
13965105	3595 CADILLAC AVE	\$399.66	14004184	3200 HARBOR BLVD	\$499.58

MESA WATER DISTRICT
Capital Charge Property Tax Roll
Fiscal Year 2022-23

Assessor Parcel Number	Situs Address	Charge	Assessor Parcel Number	Situs Address	Charge
14004196	1475 S COAST DR	\$799.32	14102221	3142 KILLYBROOKE LN	\$49.96
14004201		\$399.66	14102222	3138 KILLYBROOKE LN	\$49.96
14004203		\$249.79	14102223	3134 KILLYBROOKE LN	\$49.96
14004205		\$649.45	14102224	3130 KILLYBROOKE LN	\$49.96
14004206		\$874.25	14102225	3126 KILLYBROOKE LN	\$49.96
14004207		\$399.66	14102226	3125 SHARON LN	\$49.96
14004209		\$1573.65	14102227	3129 SHARON LN	\$49.96
14004211		\$249.79	14102228	3133 SHARON LN	\$49.96
14004212		\$1298.90	14102229	3137 SHARON LN	\$49.96
14102102	3155 KILLYBROOKE LN	\$799.32	14102230	3141 SHARON LN	\$49.96
14102104	1397 GARLINGFORD ST	\$49.96	14102231	3145 SHARON LN	\$49.96
14102105	1391 GARLINGFORD ST	\$49.96	14102232	3149 SHARON LN	\$49.96
14102106	1387 GARLINGFORD ST	\$49.96	14102233	3153 SHARON LN	\$49.96
14102107	1383 GARLINGFORD ST	\$49.96	14102234	3157 SHARON LN	\$49.96
14102108	1377 GARLINGFORD ST	\$49.96	14102235	3159 SHARON LN	\$49.96
14102109	1373 GARLINGFORD ST	\$49.96	14102236	1310 LONDONDERRY ST	\$49.96
14102110	1367 GARLINGFORD ST	\$49.96	14102237	1304 LONDONDERRY ST	\$49.96
14102111	1361 GARLINGFORD ST	\$49.96	14102238	1300 LONDONDERRY ST	\$49.96
14102112	1357 GARLINGFORD ST	\$49.96	14102239	1296 LONDONDERRY ST	\$49.96
14102113	1353 GARLINGFORD ST	\$49.96	14102240	1292 LONDONDERRY ST	\$49.96
14102114	1349 GARLINGFORD ST	\$49.96	14102301	3158 SHARON LN	\$49.96
14102115	1345 GARLINGFORD ST	\$49.96	14102302	3154 SHARON LN	\$49.96
14102116	1341 GARLINGFORD ST	\$49.96	14102303	3150 SHARON LN	\$49.96
14102201	1396 GARLINGFORD ST	\$49.96	14102304	3146 SHARON LN	\$49.96
14102202	1390 GARLINGFORD ST	\$49.96	14102305	3142 SHARON LN	\$49.96
14102203	1386 GARLINGFORD ST	\$49.96	14102306	3138 SHARON LN	\$49.96
14102204	1382 GARLINGFORD ST	\$49.96	14102307	3134 SHARON LN	\$49.96
14102205	1376 GARLINGFORD ST	\$49.96	14102308	3130 SHARON LN	\$49.96
14102206	1372 GARLINGFORD ST	\$49.96	14102309	3126 SHARON LN	\$49.96
14102207	1368 GARLINGFORD ST	\$49.96	14102310	3125 LIMERICK LN	\$49.96
14102208	1364 GARLINGFORD ST	\$49.96	14102311	3129 LIMERICK LN	\$49.96
14102209	1360 GARLINGFORD ST	\$49.96	14102312	3133 LIMERICK LN	\$49.96
14102210	1356 GARLINGFORD ST	\$49.96	14102313	3137 LIMERICK LN	\$49.96
14102211	1352 GARLINGFORD ST	\$49.96	14102314	3141 LIMERICK LN	\$49.96
14102212	1348 GARLINGFORD ST	\$49.96	14102315	3145 LIMERICK LN	\$49.96
14102213	1344 GARLINGFORD ST	\$49.96	14102316	3149 LIMERICK LN	\$49.96
14102214	1340 GARLINGFORD ST	\$49.96	14102317	3153 LIMERICK LN	\$49.96
14102215	1336 GARLINGFORD ST	\$49.96	14102318	3157 LIMERICK LN	\$49.96
14102216	3160 KILLYBROOKE LN	\$49.96	14102401	1327 STONEFIELD ST	\$49.96
14102217	3158 KILLYBROOKE LN	\$49.96	14102402	1323 STONEFIELD ST	\$49.96
14102218	3154 KILLYBROOKE LN	\$49.96	14102403	1317 STONEFIELD ST	\$49.96
14102219	3150 KILLYBROOKE LN	\$49.96	14102404	1311 STONEFIELD ST	\$49.96
14102220	3146 KILLYBROOKE LN	\$49.96	14102405	1305 STONEFIELD ST	\$49.96

MESA WATER DISTRICT
Capital Charge Property Tax Roll
Fiscal Year 2022-23

Assessor			Assessor		
Parcel Number	Situs Address	Charge	Parcel Number	Situs Address	Charge
14102406	1301 STONEFIELD ST	\$49.96	14103601	1341 CONWAY AVE	\$49.96
14103102	3112 COLLEGE AVE	\$49.96	14103602	1337 CONWAY AVE	\$49.96
14103103	1388 WATSON AVE	\$49.96	14103603	1333 CONWAY AVE	\$49.96
14103104	1386 WATSON AVE	\$49.96	14103604	1327 CONWAY AVE	\$49.96
14103105	1382 WATSON AVE	\$49.96	14103605	1323 CONWAY AVE	\$49.96
14103106	1378 WATSON AVE	\$49.96	14103606	1319 CONWAY AVE	\$49.96
14103107	1374 WATSON AVE	\$49.96	14103607	1315 CONWAY AVE	\$49.96
14103108	1370 WATSON AVE	\$49.96	14103608	1311 CONWAY AVE	\$49.96
14103109	1364 WATSON AVE	\$49.96	14103609	1318 WATSON AVE	\$49.96
14103110	1360 WATSON AVE	\$49.96	14103610	1322 WATSON AVE	\$49.96
14103111	1356 WATSON AVE	\$49.96	14103611	1326 WATSON AVE	\$49.96
14103112	3107 KILLYBROOKE LN	\$524.56	14103612	1332 WATSON AVE	\$49.96
14103201	3098 COLLEGE AVE	\$49.96	14103613	1336 WATSON AVE	\$49.96
14103202	3094 COLLEGE AVE	\$49.96	14103614	1340 WATSON AVE	\$49.96
14103203	3090 COLLEGE AVE	\$49.96	14103615	1344 WATSON AVE	\$49.96
14103204	3084 COLLEGE AVE	\$49.96	14103616	3088 KILLYBROOKE LN	\$49.96
14103205	1396 SHANNON LN	\$49.96	14103701	1299 CONWAY AVE	\$49.96
14103206	1390 SHANNON LN	\$49.96	14103702	1295 CONWAY AVE	\$49.96
14103207	1384 SHANNON LN	\$49.96	14103706	1291 CONWAY AVE	\$49.96
14103208	1380 SHANNON LN	\$49.96	14103801	1331 BELFAST AVE	\$49.96
14103209	1376 SHANNON LN	\$49.96	14103802	1325 BELFAST AVE	\$49.96
14103210	1379 WATSON AVE	\$49.96	14103803	1319 BELFAST AVE	\$49.96
14103305	1383 SHANNON LN	\$49.96	14103804	1311 BELFAST AVE	\$49.96
14103306	1379 SHANNON LN	\$49.96	14103805	3107 WARREN LN	\$49.96
14103307	1375 SHANNON LN	\$49.96	14103806	3103 WARREN LN	\$49.96
14103308	1371 SHANNON LN	\$49.96	14103807	3099 WARREN LN	\$49.96
14103309	3077 KILLYBROOKE LN	\$49.96	14103808	3093 WARREN LN	\$49.96
14103310	3073 KILLYBROOKE LN	\$49.96	14103809	3087 WARREN LN	\$49.96
14103311	3067 KILLYBROOKE LN	\$49.96	14103810	3079 WARREN LN	\$49.96
14103312	3063 KILLYBROOKE LN	\$49.96	14103811	1314 CONWAY AVE	\$49.96
14103324	1399 SHANNON LN	\$49.96	14103812	1320 CONWAY AVE	\$49.96
14103325	1395 SHANNON LN	\$49.96	14103813	1324 CONWAY AVE	\$49.96
14103326	1391 SHANNON LN	\$49.96	14103814	1328 CONWAY AVE	\$49.96
14103327	1387 SHANNON LN	\$49.96	14103815	1332 CONWAY AVE	\$49.96
14103328	3057 KILLYBROOKE LN	\$49.96	14103816	1336 CONWAY AVE	\$49.96
14103401	3074 KILLYBROOKE LN	\$49.96	14103901	1328 BELFAST AVE	\$49.96
14103402	3070 KILLYBROOKE LN	\$49.96	14103902	1324 BELFAST AVE	\$49.96
14103403	3064 KILLYBROOKE LN	\$49.96	14103903	1318 BELFAST AVE	\$49.96
14103406	3061 ROYCE LN	\$49.96	14103904	1312 BELFAST AVE	\$49.96
14103407	3065 ROYCE LN	\$49.96	14103905	1306 BELFAST AVE	\$49.96
14103412	3060 KILLYBROOKE LN	\$49.96	14103906	1300 BELFAST AVE	\$49.96
14103413	3057 ROYCE LN	\$49.96	14104101	1298 BELFAST AVE	\$49.96
14103504	3064 ROYCE LN	\$49.96	14104102	1294 BELFAST AVE	\$49.96

MESA WATER DISTRICT
Capital Charge Property Tax Roll
Fiscal Year 2022-23

Assessor			Assessor		
Parcel Number	Situs Address	Charge	Parcel Number	Situs Address	Charge
14104103	1290 BELFAST AVE	\$49.96	14104312	3065 FERNHEATH LN	\$49.96
14104104	1284 BELFAST AVE	\$49.96	14104313	3071 FERNHEATH LN	\$49.96
14104105	1280 BELFAST AVE	\$49.96	14104314	3079 FERNHEATH LN	\$49.96
14104106	1274 BELFAST AVE	\$49.96	14104315	3085 FERNHEATH LN	\$49.96
14104107	1270 BELFAST AVE	\$49.96	14104316	3089 FERNHEATH LN	\$49.96
14104108	1264 BELFAST AVE	\$49.96	14104317	3093 FERNHEATH LN	\$49.96
14104109	1260 BELFAST AVE	\$49.96	14104318	3097 FERNHEATH LN	\$49.96
14104110	1254 BELFAST AVE	\$49.96	14104319	3101 FERNHEATH LN	\$49.96
14104111	1248 BELFAST AVE	\$49.96	14104320	3105 FERNHEATH LN	\$49.96
14104112	1242 BELFAST AVE	\$49.96	14104325	1280 CONWAY AVE	\$49.96
14104113	1238 BELFAST AVE	\$49.96	14104326	1274 CONWAY AVE	\$49.96
14104114	1234 BELFAST AVE	\$49.96	14104401	3106 FERNHEATH LN	\$49.96
14104115	1228 BELFAST AVE	\$49.96	14104402	3102 FERNHEATH LN	\$49.96
14104116	1224 BELFAST AVE	\$49.96	14104403	3098 FERNHEATH LN	\$49.96
14104117	1218 BELFAST AVE	\$49.96	14104404	3094 FERNHEATH LN	\$49.96
14104118	1212 BELFAST AVE	\$49.96	14104405	3090 FERNHEATH LN	\$49.96
14104119	1206 BELFAST AVE	\$49.96	14104406	3086 FERNHEATH LN	\$49.96
14104120	1200 BELFAST AVE	\$49.96	14104407	3082 FERNHEATH LN	\$49.96
14104201	3106 WARREN LN	\$49.96	14104408	3074 FERNHEATH LN	\$49.96
14104202	3102 WARREN LN	\$49.96	14104409	3068 FERNHEATH LN	\$49.96
14104203	3096 WARREN LN	\$49.96	14104410	3063 MURRAY LN	\$49.96
14104204	3092 WARREN LN	\$49.96	14104411	3067 MURRAY LN	\$49.96
14104205	3086 WARREN LN	\$49.96	14104412	3075 MURRAY LN	\$49.96
14104206	3080 WARREN LN	\$49.96	14104413	3081 MURRAY LN	\$49.96
14104207	3074 WARREN LN	\$49.96	14104414	3085 MURRAY LN	\$49.96
14104208	1294 CONWAY AVE	\$49.96	14104415	3091 MURRAY LN	\$49.96
14104209	1290 CONWAY AVE	\$49.96	14104416	3095 MURRAY LN	\$49.96
14104210	3077 DONNYBROOK LN	\$49.96	14104417	3099 MURRAY LN	\$49.96
14104211	3083 DONNYBROOK LN	\$49.96	14104418	3103 MURRAY LN	\$49.96
14104212	3087 DONNYBROOK LN	\$49.96	14104419	3107 MURRAY LN	\$49.96
14104213	3093 DONNYBROOK LN	\$49.96	14104501	3106 MURRAY LN	\$49.96
14104214	3097 DONNYBROOK LN	\$49.96	14104502	3102 MURRAY LN	\$49.96
14104215	3101 DONNYBROOK LN	\$49.96	14104503	3098 MURRAY LN	\$49.96
14104216	3105 DONNYBROOK LN	\$49.96	14104504	3094 MURRAY LN	\$49.96
14104301	3106 DONNYBROOK LN	\$49.96	14104505	3090 MURRAY LN	\$49.96
14104302	3102 DONNYBROOK LN	\$49.96	14104506	3084 MURRAY LN	\$49.96
14104303	3098 DONNYBROOK LN	\$49.96	14104507	3080 MURRAY LN	\$49.96
14104304	3094 DONNYBROOK LN	\$49.96	14104508	3074 MURRAY LN	\$49.96
14104305	3088 DONNYBROOK LN	\$49.96	14104509	3068 MURRAY LN	\$49.96
14104306	3084 DONNYBROOK LN	\$49.96	14104512	3065 LOREN LN	\$49.96
14104307	3080 DONNYBROOK LN	\$49.96	14104513	3069 LOREN LN	\$49.96
14104308	3076 DONNYBROOK LN	\$49.96	14104514	3075 LOREN LN	\$49.96
14104309	1284 CONWAY AVE	\$49.96	14104515	3081 LOREN LN	\$49.96

MESA WATER DISTRICT
Capital Charge Property Tax Roll
Fiscal Year 2022-23

Assessor Parcel Number	Situs Address	Charge	Assessor Parcel Number	Situs Address	Charge
14104516	3085 LOREN LN	\$49.96	14105253	995 HARTFORD WAY	\$49.96
14104517	3089 LOREN LN	\$49.96	14105254	991 HARTFORD WAY	\$49.96
14104518	3093 LOREN LN	\$49.96	14105255	987 HARTFORD WAY	\$49.96
14104519	3097 LOREN LN	\$49.96	14105256	983 HARTFORD WAY	\$49.96
14104520	3101 LOREN LN	\$49.96	14105257	990 HARTFORD WAY	\$49.96
14104521	3105 LOREN LN	\$49.96	14105258	994 HARTFORD WAY	\$49.96
14104526	3062 MURRAY LN	\$49.96	14105259	998 HARTFORD WAY	\$49.96
14104527	3061 LOREN LN	\$49.96	14105260	3140 JEFFERSON AVE	\$49.96
14104601	1201 BELFAST AVE	\$49.96	14105261	998 CHEYENNE ST	\$49.96
14104602	1207 BELFAST AVE	\$49.96	14105262	994 CHEYENNE ST	\$49.96
14104603	1213 BELFAST AVE	\$49.96	14105263	990 CHEYENNE ST	\$49.96
14104604	1219 BELFAST AVE	\$49.96	14105264	986 CHEYENNE ST	\$49.96
14104605	1218 PARNELL PL	\$49.96	14105265	982 CHEYENNE ST	\$49.96
14104606	1212 PARNELL PL	\$49.96	14105266	978 CHEYENNE ST	\$49.96
14104607	1206 PARNELL PL	\$49.96	14105267	974 CHEYENNE ST	\$49.96
14104608	1202 PARNELL PL	\$49.96	14105268	970 CHEYENNE ST	\$49.96
14104609	1201 PARNELL PL	\$49.96	14105269	966 CHEYENNE ST	\$49.96
14104610	1207 PARNELL PL	\$49.96	14105270	962 CHEYENNE ST	\$49.96
14104611	1213 PARNELL PL	\$49.96	14105271	960 CHEYENNE ST	\$49.96
14104612	1219 PARNELL PL	\$49.96	14107102	3124 TRINITY DR	\$49.96
14104613	1218 DONEGAL PL	\$49.96	14107103	3118 TRINITY DR	\$49.96
14104614	1212 DONEGAL PL	\$49.96	14107104	3112 TRINITY DR	\$49.96
14104615	1206 DONEGAL PL	\$49.96	14107105	3106 TRINITY DR	\$49.96
14104616	1202 DONEGAL PL	\$49.96	14107106	3100 TRINITY DR	\$49.96
14104629	1201 DONEGAL PL	\$49.96	14107107	3094 TRINITY DR	\$49.96
14104630	1207 DONEGAL PL	\$49.96	14107108	3090 TRINITY DR	\$49.96
14104631	1213 DONEGAL PL	\$49.96	14107109	3086 TRINITY DR	\$49.96
14104632	1219 DONEGAL PL	\$49.96	14107110	3082 TRINITY DR	\$49.96
14105238	999 TRENTON WAY	\$49.96	14107111	3078 TRINITY DR	\$49.96
14105239	995 TRENTON WAY	\$49.96	14107112	3074 TRINITY DR	\$49.96
14105240	991 TRENTON WAY	\$49.96	14107113	3070 TRINITY DR	\$49.96
14105241	987 TRENTON WAY	\$49.96	14107114	3066 TRINITY DR	\$49.96
14105242	983 TRENTON WAY	\$49.96	14107115	3067 BRISTOL ST	\$199.84
14105243	979 TRENTON WAY	\$49.96	14107125	3089 BRISTOL ST	\$124.90
14105244	975 TRENTON WAY	\$49.96	14107127	3131 BRISTOL ST	\$1973.31
14105245	971 TRENTON WAY	\$49.96	14107129	720 PAULARINO AVE	\$524.56
14105246	978 TRENTON WAY	\$49.96	14107130	3077 BRISTOL ST	\$249.79
14105247	982 TRENTON WAY	\$49.96	14107131	3099 BRISTOL ST	\$199.84
14105248	986 TRENTON WAY	\$49.96	14107201	3125 TRINITY DR	\$49.96
14105249	990 TRENTON WAY	\$49.96	14107202	3119 TRINITY DR	\$49.96
14105250	994 TRENTON WAY	\$49.96	14107203	3113 TRINITY DR	\$49.96
14105251	998 TRENTON WAY	\$49.96	14107204	3107 TRINITY DR	\$49.96
14105252	999 HARTFORD WAY	\$49.96	14107205	3101 TRINITY DR	\$49.96

MESA WATER DISTRICT
Capital Charge Property Tax Roll
Fiscal Year 2022-23

Assessor			Assessor		
Parcel Number	Situs Address	Charge	Parcel Number	Situs Address	Charge
14107206	3095 TRINITY DR	\$49.96	14113310	3037 GRANT AVE	\$49.96
14107207	3091 TRINITY DR	\$49.96	14113311	3041 GRANT AVE	\$49.96
14107208	3087 TRINITY DR	\$49.96	14113312	3045 GRANT AVE	\$49.96
14107209	3083 TRINITY DR	\$49.96	14113313	3044 GRANT AVE	\$49.96
14107210	3079 TRINITY DR	\$49.96	14113314	3040 GRANT AVE	\$49.96
14107211	3075 TRINITY DR	\$49.96	14113315	3036 GRANT AVE	\$49.96
14107212	3071 TRINITY DR	\$49.96	14113316	3032 GRANT AVE	\$49.96
14107213	3067 TRINITY DR	\$49.96	14113317	3028 GRANT AVE	\$49.96
14107214	3066 YELLOWSTONE DR	\$49.96	14113318	3024 GRANT AVE	\$49.96
14107215	3070 YELLOWSTONE DR	\$49.96	14113319	3025 HARDING WAY	\$49.96
14107216	3074 YELLOWSTONE DR	\$49.96	14113320	3029 HARDING WAY	\$49.96
14107217	3078 YELLOWSTONE DR	\$49.96	14113321	3033 HARDING WAY	\$49.96
14107218	3082 YELLOWSTONE DR	\$49.96	14113322	3037 HARDING WAY	\$49.96
14107219	3086 YELLOWSTONE DR	\$49.96	14113323	3041 HARDING WAY	\$49.96
14107220	3090 YELLOWSTONE DR	\$49.96	14113324	3045 HARDING WAY	\$49.96
14107221	3094 YELLOWSTONE DR	\$49.96	14113325	3044 HARDING WAY	\$49.96
14107222	3100 YELLOWSTONE DR	\$49.96	14113326	3040 HARDING WAY	\$49.96
14107223	3106 YELLOWSTONE DR	\$49.96	14113327	3036 HARDING WAY	\$49.96
14107224	3112 YELLOWSTONE DR	\$49.96	14113328	3032 HARDING WAY	\$49.96
14107225	3118 YELLOWSTONE DR	\$49.96	14113329	3028 HARDING WAY	\$49.96
14107226	3124 YELLOWSTONE DR	\$49.96	14113330	3024 HARDING WAY	\$49.96
14107301	3125 YELLOWSTONE DR	\$49.96	14113331	3020 HARDING WAY	\$49.96
14107302	3119 YELLOWSTONE DR	\$49.96	14113332	3016 HARDING WAY	\$49.96
14107303	3113 YELLOWSTONE DR	\$49.96	14113333	3012 HARDING WAY	\$49.96
14107304	3107 YELLOWSTONE DR	\$49.96	14113334	3008 HARDING WAY	\$49.96
14107305	3101 YELLOWSTONE DR	\$49.96	14113335	3004 HARDING WAY	\$49.96
14107306	3095 YELLOWSTONE DR	\$49.96	14113336	3000 HARDING WAY	\$49.96
14107307	3091 YELLOWSTONE DR	\$49.96	14113337	3001 HARDING WAY	\$49.96
14107308	3087 YELLOWSTONE DR	\$49.96	14113338	3005 HARDING WAY	\$49.96
14107309	3083 YELLOWSTONE DR	\$49.96	14113339	3009 HARDING WAY	\$49.96
14107310	3079 YELLOWSTONE DR	\$49.96	14113340	3013 HARDING WAY	\$49.96
14107311	3075 YELLOWSTONE DR	\$49.96	14113341	3017 HARDING WAY	\$49.96
14107312	3071 YELLOWSTONE DR	\$49.96	14113342	3016 GRANT AVE	\$49.96
14107313	3067 YELLOWSTONE DR	\$49.96	14113343	3012 GRANT AVE	\$49.96
14113301	3044 GARFIELD AVE	\$49.96	14113344	3008 GRANT AVE	\$49.96
14113302	3040 GARFIELD AVE	\$49.96	14113345	3004 GRANT AVE	\$49.96
14113303	3036 GARFIELD AVE	\$49.96	14113346	3000 GRANT AVE	\$49.96
14113304	3032 GARFIELD AVE	\$49.96	14113347	3001 BABB ST	\$49.96
14113305	3028 GARFIELD AVE	\$49.96	14113348	3005 BABB ST	\$49.96
14113306	3024 GARFIELD AVE	\$49.96	14113349	3009 BABB ST	\$49.96
14113307	3025 GRANT AVE	\$49.96	14113350	3013 BABB ST	\$49.96
14113308	3029 GRANT AVE	\$49.96	14113351	3017 BABB ST	\$49.96
14113309	3033 GRANT AVE	\$49.96	14113352	3021 BABB ST	\$49.96

MESA WATER DISTRICT
Capital Charge Property Tax Roll
Fiscal Year 2022-23

Assessor			Assessor		
Parcel Number	Situs Address	Charge	Parcel Number	Situs Address	Charge
14113353	3025 BABB ST	\$49.96	14113443	3009 GRANT AVE	\$49.96
14113354	3029 BABB ST	\$49.96	14113444	3005 GRANT AVE	\$49.96
14113355	3033 BABB ST	\$49.96	14113445	3001 GRANT AVE	\$49.96
14113356	3037 BABB ST	\$49.96	14113446	3025 FILMORE WAY	\$74.94
14113357	3041 BABB ST	\$49.96	14113447	3029 FILMORE WAY	\$74.94
14113358	3045 BABB ST	\$49.96	14113448	3019 FILMORE WAY	\$74.94
14113402	3039 FILMORE WAY	\$74.94	14113449	3017 FILMORE WAY	\$74.94
14113403	3037 FILMORE WAY	\$74.94	14113450	3045 FILMORE WAY	\$124.90
14113404	3033 FILMORE WAY	\$74.94	14113451	3041 FILMORE WAY	\$74.94
14113407	3013 FILMORE WAY	\$74.94	14113452	3003 FILMORE WAY	\$74.94
14113408	3009 FILMORE WAY	\$74.94	14113453	3001 FILMORE WAY	\$124.90
14113409	3005 FILMORE WAY	\$74.94	14113454	3002 FILMORE WAY	\$74.94
14113412	3004 FILMORE WAY	\$74.94	14113455	3000 FILMORE WAY	\$74.94
14113413	3008 FILMORE WAY	\$74.94	14114104	1199 PAULARINO AVE	\$49.96
14113414	3012 FILMORE WAY	\$74.94	14114105	1195 PAULARINO AVE	\$49.96
14113415	3016 FILMORE WAY	\$74.94	14114106	1185 PAULARINO AVE	\$49.96
14113416	3018 FILMORE WAY	\$74.94	14114107	1184 DORSET LN	\$49.96
14113417	3020 FILMORE WAY	\$74.94	14114108	1192 DORSET LN	\$49.96
14113418	3024 FILMORE WAY	\$74.94	14114109	1198 DORSET LN	\$49.96
14113419	3028 FILMORE WAY	\$74.94	14114110	1199 DORSET LN	\$49.96
14113420	3032 FILMORE WAY	\$74.94	14114111	1193 DORSET LN	\$49.96
14113421	3036 FILMORE WAY	\$74.94	14114112	1185 DORSET LN	\$49.96
14113422	3038 FILMORE WAY	\$74.94	14114113	1179 DORSET LN	\$49.96
14113423	3040 FILMORE WAY	\$74.94	14114114	1175 DORSET LN	\$49.96
14113424	3045 GARFIELD AVE	\$49.96	14114115	1169 DORSET LN	\$49.96
14113425	3041 GARFIELD AVE	\$49.96	14114116	1163 DORSET LN	\$49.96
14113426	3037 GARFIELD AVE	\$49.96	14114117	1159 DORSET LN	\$49.96
14113427	3033 GARFIELD AVE	\$49.96	14114118	1155 DORSET LN	\$49.96
14113428	3029 GARFIELD AVE	\$49.96	14114119	3021 BUCHANAN WAY	\$49.96
14113429	3025 GARFIELD AVE	\$49.96	14114120	3017 BUCHANAN WAY	\$49.96
14113430	3021 GARFIELD AVE	\$49.96	14114122	3013 BUCHANAN WAY	\$49.96
14113431	3017 GARFIELD AVE	\$49.96	14114123	3012 BUCHANAN WAY	\$49.96
14113432	3013 GARFIELD AVE	\$49.96	14114124	3016 BUCHANAN WAY	\$49.96
14113433	3009 GARFIELD AVE	\$49.96	14114125	3020 BUCHANAN WAY	\$49.96
14113434	3005 GARFIELD AVE	\$49.96	14114126	3024 BUCHANAN WAY	\$49.96
14113435	3001 GARFIELD AVE	\$49.96	14114127	3029 CLEVELAND AVE	\$49.96
14113436	3000 GARFIELD AVE	\$49.96	14114128	3025 CLEVELAND AVE	\$49.96
14113437	3004 GARFIELD AVE	\$49.96	14114129	3021 CLEVELAND AVE	\$49.96
14113438	3008 GARFIELD AVE	\$49.96	14114130	3017 CLEVELAND AVE	\$49.96
14113439	3012 GARFIELD AVE	\$49.96	14114131	3013 CLEVELAND AVE	\$49.96
14113440	3016 GARFIELD AVE	\$49.96	14114132	3009 CLEVELAND AVE	\$49.96
14113441	3017 GRANT AVE	\$49.96	14114133	3005 CLEVELAND AVE	\$49.96
14113442	3013 GRANT AVE	\$49.96	14114134	3001 CLEVELAND AVE	\$49.96

MESA WATER DISTRICT
Capital Charge Property Tax Roll
Fiscal Year 2022-23

Assessor			Assessor		
Parcel Number	Situs Address	Charge	Parcel Number	Situs Address	Charge
14114135	3000 CLEVELAND AVE	\$49.96	14114215	1158 DORSET LN	\$49.96
14114136	3004 CLEVELAND AVE	\$49.96	14114216	1162 DORSET LN	\$49.96
14114137	3008 CLEVELAND AVE	\$49.96	14114217	1168 DORSET LN	\$49.96
14114138	3012 CLEVELAND AVE	\$49.96	14114218	1174 DORSET LN	\$49.96
14114139	3016 CLEVELAND AVE	\$49.96	14114302	3038 COOLIDGE AVE	\$74.94
14114140	3020 CLEVELAND AVE	\$49.96	14114303	3036 COOLIDGE AVE 61-63	\$74.94
14114141	3024 CLEVELAND AVE	\$49.96	14114304	3032 COOLIDGE AVE	\$74.94
14114142	3028 CLEVELAND AVE	\$49.96	14114306	3024 COOLIDGE AVE	\$74.94
14114143	3032 CLEVELAND AVE	\$49.96	14114307	3028 COOLIDGE AVE	\$74.94
14114144	3036 CLEVELAND AVE	\$49.96	14114308	3044 COOLIDGE AVE	\$74.94
14114145	3040 CLEVELAND AVE	\$49.96	14114309	3040 COOLIDGE AVE	\$74.94
14114146	3044 CLEVELAND AVE	\$49.96	14114402	3012 COOLIDGE AVE	\$74.94
14114148	3039 COOLIDGE AVE	\$74.94	14114403	3008 COOLIDGE AVE	\$74.94
14114149	3037 COOLIDGE AVE	\$74.94	14114404	3004 COOLIDGE AVE	\$74.94
14114150	3033 COOLIDGE AVE	\$74.94	14114406	3002 COOLIDGE AVE	\$74.94
14114151	3029 COOLIDGE AVE	\$74.94	14114407	3000 COOLIDGE AVE	\$74.94
14114152	3025 COOLIDGE AVE	\$74.94	14114408	3018 COOLIDGE AVE	\$74.94
14114153	3021 COOLIDGE AVE	\$124.90	14114409	3016 COOLIDGE AVE	\$74.94
14114154	3019 COOLIDGE AVE	\$74.94	14115101	3064 FERNHEATH LN	\$49.96
14114155	3017 COOLIDGE AVE	\$74.94	14115104	1256 CONWAY AVE	\$49.96
14114156	3013 COOLIDGE AVE	\$74.94	14115105	1252 CONWAY AVE	\$49.96
14114157	3009 COOLIDGE AVE	\$74.94	14115116	3060 FERNHEATH LN	\$49.96
14114161	3000 FAIRVIEW RD	\$199.84	14115117	1264 CONWAY AVE	\$49.96
14114163	1190 BAKER ST	\$249.79	14115118	3051 MURRAY LN	\$49.96
14114164	1170 BAKER ST	\$1673.62	14115119	3057 MURRAY LN	\$49.96
14114165	3001 COOLIDGE AVE	\$74.94	14115202	3050 MURRAY LN	\$49.96
14114166	3003 COOLIDGE AVE	\$74.94	14115203	3044 MURRAY LN	\$49.96
14114167	3041 COOLIDGE AVE	\$74.94	14115204	1246 CONWAY AVE	\$49.96
14114168	3045 COOLIDGE AVE	\$74.94	14115205	1242 CONWAY AVE	\$49.96
14114201	1175 PAULARINO AVE	\$49.96	14115206	1236 CONWAY AVE	\$49.96
14114202	1169 PAULARINO AVE	\$49.96	14115207	1232 CONWAY AVE	\$49.96
14114203	1163 PAULARINO AVE	\$49.96	14115208	3041 LOREN LN	\$49.96
14114204	1159 PAULARINO AVE	\$49.96	14115209	3047 LOREN LN	\$49.96
14114205	1155 PAULARINO AVE	\$49.96	14115210	3051 LOREN LN	\$49.96
14114206	1151 PAULARINO AVE	\$49.96	14115211	3057 LOREN LN	\$49.96
14114207	1147 PAULARINO AVE	\$49.96	14115214	3058 MURRAY LN	\$49.96
14114208	1145 PAULARINO AVE	\$49.96	14115301	1218 DORSET LN	\$49.96
14114209	1139 PAULARINO AVE	\$49.96	14115302	1212 DORSET LN	\$49.96
14114210	1138 DORSET LN	\$49.96	14115303	1206 DORSET LN	\$49.96
14114211	1142 DORSET LN	\$49.96	14115304	1200 DORSET LN	\$49.96
14114212	1146 DORSET LN	\$49.96	14115401	1201 DORSET LN	\$49.96
14114213	1150 DORSET LN	\$49.96	14115402	1207 DORSET LN	\$49.96
14114214	1154 DORSET LN	\$49.96	14115403	1213 DORSET LN	\$49.96

MESA WATER DISTRICT
Capital Charge Property Tax Roll
Fiscal Year 2022-23

Assessor			Assessor		
Parcel Number	Situs Address	Charge	Parcel Number	Situs Address	Charge
14115404	1217 DORSET LN	\$49.96	14115704	3012 FERNHEATH LN	\$49.96
14115405	1223 DORSET LN	\$49.96	14115705	3008 FERNHEATH LN	\$49.96
14115406	1228 CONWAY AVE	\$49.96	14115706	3002 FERNHEATH LN	\$49.96
14115407	1224 CONWAY AVE	\$49.96	14115707	3001 MURRAY LN	\$49.96
14115408	1216 CONWAY AVE	\$49.96	14115708	3007 MURRAY LN	\$49.96
14115409	1210 CONWAY AVE	\$49.96	14115709	3015 MURRAY LN	\$49.96
14115410	1206 CONWAY AVE	\$49.96	14115710	3023 MURRAY LN	\$49.96
14115411	1202 CONWAY AVE	\$49.96	14115801	3037 FERNHEATH LN	\$49.96
14115414	1200 CONWAY AVE	\$249.79	14115802	3033 FERNHEATH LN	\$49.96
14115504	1275 CONWAY AVE	\$49.96	14115803	3025 FERNHEATH LN	\$49.96
14115505	1271 CONWAY AVE	\$49.96	14115804	3019 FERNHEATH LN	\$49.96
14115506	1267 CONWAY AVE	\$49.96	14115805	3011 FERNHEATH LN	\$49.96
14115507	1265 CONWAY AVE	\$49.96	14115806	3007 FERNHEATH LN	\$49.96
14115508	1261 CONWAY AVE	\$49.96	14115807	3001 FERNHEATH LN	\$49.96
14115509	1257 CONWAY AVE	\$49.96	14116101	1396 GALWAY LN	\$49.96
14115510	1253 CONWAY AVE	\$49.96	14116102	1392 GALWAY LN	\$49.96
14115511	1249 CONWAY AVE	\$49.96	14116103	1386 GALWAY LN	\$49.96
14115512	1245 CONWAY AVE	\$49.96	14116104	1382 GALWAY LN	\$49.96
14115513	1241 CONWAY AVE	\$49.96	14116105	3051 KILLYBROOKE LN	\$49.96
14115514	1237 CONWAY AVE	\$49.96	14116201	1397 GALWAY LN	\$49.96
14115515	1244 WATSON AVE	\$49.96	14116202	1393 GALWAY LN	\$49.96
14115516	1248 WATSON AVE	\$49.96	14116203	3034 COLLEGE AVE	\$49.96
14115517	1252 WATSON AVE	\$49.96	14116204	3028 COLLEGE AVE	\$49.96
14115518	1256 WATSON AVE	\$49.96	14116205	3022 COLLEGE AVE	\$49.96
14115519	1260 WATSON AVE	\$49.96	14116206	3016 COLLEGE AVE	\$49.96
14115520	1264 WATSON AVE	\$49.96	14116207	3012 COLLEGE AVE	\$49.96
14115521	1270 WATSON AVE	\$49.96	14116208	3006 COLLEGE AVE	\$49.96
14115522	1274 WATSON AVE	\$49.96	14116209	3002 COLLEGE AVE	\$49.96
14115523	1278 WATSON AVE	\$49.96	14116210	3001 KILLYBROOKE LN	\$49.96
14115524	1282 WATSON AVE	\$49.96	14116211	3007 KILLYBROOKE LN	\$49.96
14115525	1286 WATSON AVE	\$49.96	14116212	3011 KILLYBROOKE LN	\$49.96
14115532	1287 CONWAY AVE	\$49.96	14116213	3017 KILLYBROOKE LN	\$49.96
14115533	1283 CONWAY AVE E	\$49.96	14116214	3023 KILLYBROOKE LN	\$49.96
14115534	1279 CONWAY AVE	\$49.96	14116215	3027 KILLYBROOKE LN	\$49.96
14115601	1255 WATSON AVE	\$49.96	14116216	3033 KILLYBROOKE LN	\$49.96
14115602	1249 WATSON AVE	\$49.96	14116217	1387 GALWAY LN	\$49.96
14115603	3007 LOREN LN	\$49.96	14116218	1381 GALWAY LN	\$49.96
14115604	3001 LOREN LN	\$49.96	14116302	3050 KILLYBROOKE LN	\$49.96
14115605	3002 MURRAY LN	\$49.96	14116303	3046 KILLYBROOKE LN	\$49.96
14115606	3008 MURRAY LN	\$49.96	14116304	3040 KILLYBROOKE LN	\$49.96
14115701	3034 FERNHEATH LN	\$49.96	14116305	3036 KILLYBROOKE LN	\$49.96
14115702	3026 FERNHEATH LN	\$49.96	14116306	3032 KILLYBROOKE LN	\$49.96
14115703	3018 FERNHEATH LN	\$49.96	14116307	3026 KILLYBROOKE LN	\$49.96

MESA WATER DISTRICT
Capital Charge Property Tax Roll
Fiscal Year 2022-23

Assessor			Assessor		
Parcel Number	Situs Address	Charge	Parcel Number	Situs Address	Charge
14116308	3022 KILLYBROOKE LN	\$49.96	14116503	3046 WARREN LN	\$49.96
14116309	3016 KILLYBROOKE LN	\$49.96	14116504	3042 WARREN LN	\$49.96
14116310	3012 KILLYBROOKE LN	\$49.96	14116505	3036 WARREN LN	\$49.96
14116311	3006 KILLYBROOKE LN	\$49.96	14116506	3028 WARREN LN	\$49.96
14116312	3002 KILLYBROOKE LN	\$49.96	14116507	3024 WARREN LN	\$49.96
14116313	3001 ROYCE LN	\$49.96	14116508	3016 WARREN LN	\$49.96
14116314	3007 ROYCE LN	\$49.96	14116509	3010 WARREN LN	\$49.96
14116315	3011 ROYCE LN	\$49.96	14116510	3006 WARREN LN	\$49.96
14116316	3017 ROYCE LN	\$49.96	14116511	3002 WARREN LN	\$49.96
14116317	3023 ROYCE LN	\$49.96	14116512	3001 DONNYBROOK LN	\$49.96
14116318	3027 ROYCE LN	\$49.96	14116513	3007 DONNYBROOK LN	\$49.96
14116319	3033 ROYCE LN	\$49.96	14116514	3011 DONNYBROOK LN	\$49.96
14116320	3037 ROYCE LN	\$49.96	14116515	3019 DONNYBROOK LN	\$49.96
14116321	3043 ROYCE LN	\$49.96	14116516	3025 DONNYBROOK LN	\$49.96
14116322	3047 ROYCE LN	\$49.96	14116517	3033 DONNYBROOK LN	\$49.96
14116323	3051 ROYCE LN	\$49.96	14116518	3037 DONNYBROOK LN	\$49.96
14116326	3056 KILLYBROOKE LN	\$49.96	14116519	3041 DONNYBROOK LN	\$49.96
14116402	3056 ROYCE LN	\$49.96	14116520	3045 DONNYBROOK LN	\$49.96
14116403	3050 ROYCE LN	\$49.96	14116601	3044 DONNYBROOK LN	\$49.96
14116404	3044 ROYCE LN	\$49.96	14116602	3040 DONNYBROOK LN	\$49.96
14116405	3040 ROYCE LN	\$49.96	14116603	3034 DONNYBROOK LN	\$49.96
14116406	3034 ROYCE LN	\$49.96	14116604	3028 DONNYBROOK LN	\$49.96
14116407	3028 ROYCE LN	\$49.96	14116605	3022 DONNYBROOK LN	\$49.96
14116408	3022 ROYCE LN	\$49.96	14116606	3016 DONNYBROOK LN	\$49.96
14116409	3016 ROYCE LN	\$49.96	14116607	3012 DONNYBROOK LN	\$49.96
14116410	3010 ROYCE LN	\$49.96	14116608	3006 DONNYBROOK LN	\$49.96
14116411	3006 ROYCE LN	\$49.96	14116609	3002 DONNYBROOK LN	\$49.96
14116412	3002 ROYCE LN	\$49.96	14116704	1298 WATSON AVE	\$49.96
14116413	3001 WARREN LN	\$49.96	14116705	1294 WATSON AVE	\$49.96
14116414	3005 WARREN LN	\$49.96	14116706	1290 WATSON AVE	\$49.96
14116415	3011 WARREN LN	\$49.96	14116713	1310 WATSON AVE	\$49.96
14116416	3017 WARREN LN	\$49.96	14116714	1306 WATSON AVE	\$49.96
14116417	3023 WARREN LN	\$49.96	14116715	1302 WATSON AVE	\$49.96
14116418	3027 WARREN LN	\$49.96	14119101	1399 BAKER ST	\$124.90
14116419	3033 WARREN LN	\$49.96	14119102	1395 BAKER ST	\$124.90
14116420	3037 WARREN LN	\$49.96	14119103	1391 BAKER ST	\$124.90
14116421	3041 WARREN LN	\$49.96	14119104	1387 BAKER ST	\$124.90
14116422	3045 WARREN LN	\$49.96	14119105	1383 BAKER ST	\$124.90
14116423	3051 WARREN LN	\$49.96	14119106	1379 BAKER ST	\$124.90
14116429	3060 ROYCE LN	\$49.96	14119107	1375 BAKER ST	\$124.90
14116430	3057 WARREN LN	\$49.96	14119108	1371 BAKER ST	\$124.90
14116501	3056 WARREN LN	\$49.96	14119109	1367 BAKER ST	\$124.90
14116502	3050 WARREN LN	\$49.96	14119110	1363 BAKER ST	\$124.90

MESA WATER DISTRICT
Capital Charge Property Tax Roll
Fiscal Year 2022-23

Assessor			Assessor		
Parcel Number	Situs Address	Charge	Parcel Number	Situs Address	Charge
14119111	1359 BAKER ST	\$124.90	14120120	1260 LOGAN AVE A	\$324.73
14119112	1355 BAKER ST	\$124.90	14120121	1278 LOGAN AVE	\$49.96
14119113	1351 BAKER ST	\$124.90	14120124	1300 LOGAN AVE	\$249.79
14119114	1347 BAKER ST	\$124.90	14120127	1304 LOGAN AVE	\$124.90
14119115	1343 BAKER ST C	\$124.90	14120128	1293 BAKER ST	\$74.94
14119116	1339 BAKER ST	\$124.90	14120201	1297 LOGAN AVE	\$399.66
14119117	1335 BAKER ST	\$124.90	14120202	1281 LOGAN AVE	\$374.69
14119118	1331 BAKER ST	\$124.90	14120208	1245 LOGAN AVE	\$124.90
14119119	1327 BAKER ST	\$124.90	14120212	1253 LOGAN AVE	\$74.94
14119120	1323 BAKER ST	\$124.90	14120214	1275 LOGAN AVE	\$124.90
14119121	1319 BAKER ST	\$124.90	14120215	1267 LOGAN AVE	\$524.56
14119122	1315 BAKER ST	\$124.90	14120216	1261 LOGAN AVE	\$524.56
14119123	1311 BAKER ST	\$124.90	14120219	2959 FAIRVIEW RD	\$374.69
14119124	1307 BAKER ST	\$124.90	14120224	1201 BAKER ST	\$124.90
14119125	1303 BAKER ST B	\$124.90	14120225	2950 MCCLINTOCK WAY	\$124.90
14119127	1340 LOGAN AVE	\$74.94	14120227	1215 BAKER ST	\$249.79
14119128	1346 LOGAN AVE	\$74.94	14120228	2949 FAIRVIEW RD	\$399.66
14119129	1360 LOGAN AVE	\$249.79	14120229	1205 BAKER ST	\$49.96
14119132	1306 LOGAN AVE	\$124.90	14120231	2955 FAIRVIEW RD	\$174.86
14119134	1308 LOGAN AVE	\$124.90	14120232	2980 MCCLINTOCK WAY	\$374.69
14119135	1310 LOGAN AVE	\$124.90	14121103	1151 BAKER ST C	\$349.72
14119138	1374 LOGAN AVE E1	\$249.79	14121113	1195 BAKER ST	\$399.66
14119139	2930 COLLEGE AVE	\$649.46	14121114	2910 FAIRVIEW RD	\$74.94
14119140	1370 LOGAN AVE	\$249.79	14121115	2900 FAIRVIEW RD	\$199.84
14119141	1366 LOGAN AVE	\$249.79	14121116	1155 BAKER ST	\$124.90
14119201	1399 LOGAN AVE	\$249.79	14121118	1175 BAKER ST	\$949.21
14119205	1323 LOGAN AVE	\$199.84	14121119	1175 BAKER ST B	\$1373.87
14119206	1351 LOGAN AVE	\$174.86	14122102	1111 BAKER ST	\$74.94
14119207	1355 LOGAN AVE 8	\$124.90	14122103	1107 BAKER ST	\$74.94
14119208	1343 LOGAN AVE	\$49.96	14122104	1099 BAKER ST	\$299.75
14119211	1387 LOGAN AVE	\$49.96	14122113	2991 GRACE LN	\$124.90
14119212	1375 LOGAN AVE	\$249.79	14122114	2971 GRACE LN	\$124.90
14119213	1353 LOGAN AVE	\$74.94	14122115	2951 GRACE LN	\$124.90
14120101	1301 BAKER ST	\$299.75	14122116	2941 GRACE LN	\$249.79
14120103	1273 BAKER ST	\$124.90	14122117	2931 GRACE LN	\$249.79
14120104	1269 BAKER ST	\$124.90	14122118	2930 GRACE LN	\$249.79
14120105	1263 BAKER ST	\$124.90	14122119	2940 GRACE LN	\$124.90
14120106	1259 BAKER ST	\$124.90	14122128	2999 MENDOZA DR	\$74.94
14120107	1255 BAKER ST	\$124.90	14122129	2985 MENDOZA DR	\$74.94
14120108	1251 BAKER ST	\$124.90	14122130	2977 MENDOZA DR	\$74.94
14120109	1247 BAKER ST	\$124.90	14122131	2965 MENDOZA DR	\$74.94
14120110	1241 BAKER ST	\$124.90	14122132	2959 MENDOZA DR	\$74.94
14120119	1240 LOGAN AVE A	\$449.63	14122133	2947 MENDOZA DR	\$74.94

**MESA WATER DISTRICT
Capital Charge Property Tax Roll
Fiscal Year 2022-23**

Assessor			Assessor		
Parcel Number	Situs Address	Charge	Parcel Number	Situs Address	Charge
14122134	2937 MENDOZA DR	\$74.94	14123205	2980 BABB ST	\$49.96
14122135	2925 MENDOZA DR	\$74.94	14123206	2976 BABB ST	\$49.96
14122136	2917 MENDOZA DR	\$74.94	14123207	2970 BABB ST	\$49.96
14122137	2901 MENDOZA DR	\$124.90	14123208	2966 BABB ST	\$49.96
14122140	1085 BAKER ST	\$49.96	14123209	2960 BABB ST	\$49.96
14122141	2990 GRACE LN	\$74.94	14123210	990 POST RD	\$49.96
14122143	2970 GRACE LN	\$124.90	14123211	986 POST RD	\$49.96
14122144	2950 GRACE LN	\$124.90	14123212	2957 CROFTDON ST	\$49.96
14122145	1087 BAKER ST	\$524.56	14123213	2963 CROFTDON ST	\$49.96
14122146	1145 BAKER ST	\$249.79	14123214	2967 CROFTDON ST	\$49.96
14122147	1117 BAKER ST	\$249.79	14123215	2973 CROFTDON ST	\$49.96
14122148	1127 BAKER ST	\$399.68	14123216	2977 CROFTDON ST	\$49.96
14122149	1139 BAKER ST	\$199.84	14123217	2983 CROFTDON ST	\$49.96
14122150	1113 BAKER ST	\$249.79	14123218	2987 CROFTDON ST	\$49.96
14123104	2999 BABB ST	\$49.96	14123219	2993 CROFTDON ST	\$49.96
14123105	2995 BABB ST	\$49.96	14123220	2997 CROFTDON ST	\$49.96
14123106	2989 BABB ST	\$49.96	14123301	2998 CROFTDON ST	\$49.96
14123107	2985 BABB ST	\$49.96	14123302	2994 CROFTDON ST	\$49.96
14123108	2979 BABB ST	\$49.96	14123303	2988 CROFTDON ST	\$49.96
14123109	2975 BABB ST	\$49.96	14123304	2984 CROFTDON ST	\$49.96
14123110	2969 BABB ST	\$49.96	14123305	2978 CROFTDON ST	\$49.96
14123111	2965 BABB ST	\$49.96	14123306	2974 CROFTDON ST	\$49.96
14123112	2959 BABB ST	\$49.96	14123307	2968 CROFTDON ST	\$49.96
14123113	1004 POST RD	\$49.96	14123308	2964 CROFTDON ST	\$49.96
14123115	1005 POST RD	\$49.96	14123309	2958 CROFTDON ST	\$49.96
14123116	1003 POST RD	\$49.96	14123310	976 POST RD	\$49.96
14123117	999 POST RD	\$49.96	14123311	966 POST RD	\$49.96
14123118	995 POST RD	\$49.96	14123312	2959 MILBRO ST	\$49.96
14123119	991 POST RD	\$49.96	14123313	2965 MILBRO ST	\$49.96
14123120	987 POST RD	\$49.96	14123314	2969 MILBRO ST	\$49.96
14123121	983 POST RD	\$49.96	14123315	2975 MILBRO ST	\$49.96
14123122	979 POST RD	\$49.96	14123316	2979 MILBRO ST	\$49.96
14123123	975 POST RD	\$49.96	14123317	2985 MILBRO ST	\$49.96
14123124	969 POST RD	\$49.96	14123318	2989 MILBRO ST	\$49.96
14123125	963 POST RD	\$49.96	14123319	2995 MILBRO ST	\$49.96
14123126	959 POST RD	\$49.96	14123320	2999 MILBRO ST	\$49.96
14123127	955 POST RD	\$49.96	14123401	2998 MILBRO ST	\$49.96
14123128	951 POST RD	\$49.96	14123402	2994 MILBRO ST	\$49.96
14123132	1021 BAKER ST	\$1273.91	14123403	2988 MILBRO ST	\$49.96
14123201	2998 BABB ST	\$49.96	14123404	2984 MILBRO ST	\$49.96
14123202	2994 BABB ST	\$49.96	14123405	2978 MILBRO ST	\$49.96
14123203	2990 BABB ST	\$49.96	14123406	2974 MILBRO ST	\$49.96
14123204	2986 BABB ST	\$49.96	14123407	2968 MILBRO ST	\$49.96

MESA WATER DISTRICT
Capital Charge Property Tax Roll
Fiscal Year 2022-23

Assessor			Assessor		
Parcel Number	Situs Address	Charge	Parcel Number	Situs Address	Charge
14123408	2964 MILBRO ST	\$49.96	14130223	2758 PORTOLA DR	\$49.96
14123409	2958 MILBRO ST	\$49.96	14130224	2766 PORTOLA DR	\$49.96
14123410	952 POST RD	\$49.96	14130225	2802 PORTOLA DR	\$49.96
14124109	877 BAKER ST	\$399.66	14130226	2806 PORTOLA DR	\$49.96
14124116	891 BAKER ST	\$124.90	14130227	2810 PORTOLA DR	\$49.96
14124118	891 BAKER ST	\$374.69	14130228	2814 PORTOLA DR	\$49.96
14124119	881 BAKER ST	\$7593.54	14130229	2818 PORTOLA DR	\$49.96
14124201	2985 BEAR ST A	\$899.24	14130230	2822 PORTOLA DR	\$49.96
14124205		\$249.79	14130231	2826 PORTOLA DR	\$49.96
14130101	2832 DRAKE AVE	\$49.96	14130301	2835 PORTOLA DR	\$49.96
14130102	2828 DRAKE AVE	\$49.96	14130302	2833 PORTOLA DR	\$49.96
14130103	2824 DRAKE AVE	\$49.96	14130303	2831 PORTOLA DR	\$49.96
14130104	2820 DRAKE AVE	\$49.96	14130304	2829 PORTOLA DR	\$49.96
14130105	2816 DRAKE AVE	\$49.96	14130305	2827 PORTOLA DR	\$49.96
14130106	2812 DRAKE AVE	\$49.96	14130306	2825 PORTOLA DR	\$49.96
14130107	2808 DRAKE AVE	\$49.96	14130307	2821 PORTOLA DR	\$49.96
14130108	2804 DRAKE AVE	\$49.96	14130308	2817 PORTOLA DR	\$49.96
14130109	2800 DRAKE AVE	\$49.96	14130309	2813 PORTOLA DR	\$49.96
14130110	2766 DRAKE AVE	\$49.96	14130310	2811 PORTOLA DR	\$49.96
14130111	2758 DRAKE AVE	\$49.96	14130311	2807 PORTOLA DR	\$49.96
14130112	2750 DRAKE AVE	\$49.96	14130312	2803 PORTOLA DR	\$49.96
14130201	2836 PORTOLA DR	\$49.96	14130313	2761 PORTOLA DR	\$49.96
14130202	2821 DRAKE AVE	\$49.96	14130314	2727 PORTOLA DR	\$49.96
14130203	2817 DRAKE AVE	\$49.96	14130315	2758 LORETO AVE	\$49.96
14130204	2813 DRAKE AVE	\$49.96	14130316	2766 LORETO AVE	\$49.96
14130205	2809 DRAKE AVE	\$49.96	14130317	2802 LORETO AVE	\$49.96
14130206	2805 DRAKE AVE	\$49.96	14130318	2806 LORETO AVE	\$49.96
14130207	2801 DRAKE AVE	\$49.96	14130319	2810 LORETO AVE	\$49.96
14130208	2761 DRAKE AVE	\$49.96	14130320	2814 LORETO AVE	\$49.96
14130209	2753 DRAKE AVE	\$49.96	14130321	2818 LORETO AVE	\$49.96
14130210	2745 DRAKE AVE	\$49.96	14130322	2822 LORETO AVE	\$49.96
14130211	2737 DRAKE AVE	\$49.96	14130323	2826 LORETO AVE	\$49.96
14130212	2729 DRAKE AVE	\$49.96	14130324	2380 LORETO AVE	\$49.96
14130213	814 CORTEZ ST	\$49.96	14130325	2834 LORETO AVE	\$49.96
14130214	820 CORTEZ ST	\$49.96	14131101	833 CORTEZ ST	\$49.96
14130215	824 CORTEZ ST	\$49.96	14131102	829 CORTEZ ST	\$49.96
14130216	828 CORTEZ ST	\$49.96	14131103	825 CORTEZ ST	\$49.96
14130217	2728 LORETO AVE	\$49.96	14131104	821 CORTEZ ST	\$49.96
14130218	2718 PORTOLA DR	\$49.96	14131105	817 CORTEZ ST	\$49.96
14130219	2726 PORTOLA DR	\$49.96	14131106	813 CORTEZ ST	\$49.96
14130220	2734 PORTOLA DR D	\$49.96	14131107	2709 DRAKE AVE	\$49.96
14130221	2742 PORTOLA DR	\$49.96	14131108	812 PRESIDIO DR	\$49.96
14130222	2750 PORTOLA DR	\$49.96	14131109	816 PRESIDIO DR	\$49.96

MESA WATER DISTRICT
Capital Charge Property Tax Roll
Fiscal Year 2022-23

Assessor			Assessor		
Parcel Number	Situs Address	Charge	Parcel Number	Situs Address	Charge
14131110	820 PRESIDIO DR	\$49.96	14132210	865 MAGELLAN ST	\$49.96
14131111	824 PRESIDIO DR	\$74.94	14132211	855 MAGELLAN ST	\$49.96
14131112	828 PRESIDIO DR	\$49.96	14132212	843 MAGELLAN ST	\$49.96
14131113	832 PRESIDIO DR	\$49.96	14132213	844 CORTEZ ST	\$49.96
14131114	836 PRESIDIO DR	\$49.96	14132214	852 CORTEZ ST	\$49.96
14131201	2742 DRAKE AVE	\$49.96	14132215	860 CORTEZ ST	\$49.96
14131202	2734 DRAKE AVE	\$49.96	14132216	868 CORTEZ ST	\$49.96
14131203	2726 DRAKE AVE	\$49.96	14132217	876 CORTEZ ST	\$49.96
14131204	2718 DRAKE AVE	\$49.96	14132218	884 CORTEZ ST	\$49.96
14131205	2710 DRAKE AVE	\$49.96	14132219	892 CORTEZ ST	\$49.96
14131206	2702 DRAKE AVE	\$49.96	14132220	924 JUNIPERO DR	\$49.96
14131207	2701 SAN LUCAS LN	\$49.96	14132221	930 JUNIPERO DR	\$49.96
14131208	2709 SAN LUCAS LN	\$49.96	14132222	934 JUNIPERO DR	\$49.96
14131209	2717 SAN LUCAS LN	\$49.96	14132223	938 JUNIPERO DR	\$49.96
14131210	2725 SAN LUCAS LN	\$49.96	14132224	942 JUNIPERO DR	\$49.96
14131211	2737 SAN LUCAS LN	\$49.96	14132225	946 JUNIPERO DR	\$49.96
14131221	2729 BRISTOL ST	\$499.58	14132301	953 JUNIPERO DR	\$49.96
14131222	2734 SAN LUCAS LN	\$124.90	14132302	949 JUNIPERO DR	\$49.96
14131223	2726 SAN LUCAS LN	\$49.96	14132303	945 JUNIPERO DR	\$49.96
14131224	2718 SAN LUCAS LN	\$49.96	14132304	941 JUNIPERO DR	\$49.96
14131225	2710 SAN LUCAS LN	\$49.96	14132305	937 JUNIPERO DR	\$49.96
14131226	2702 SAN LUCAS LN	\$49.96	14132306	933 JUNIPERO DR	\$49.96
14131301	829 PRESIDIO DR	\$49.96	14132307	929 JUNIPERO DR	\$49.96
14131302	825 PRESIDIO DR	\$49.96	14132308	925 JUNIPERO DR	\$49.96
14131303	821 PRESIDIO DR	\$49.96	14132309	921 JUNIPERO DR	\$49.96
14131304	817 PRESIDIO DR	\$49.96	14132310	917 JUNIPERO DR	\$49.96
14131305	813 PRESIDIO DR	\$49.96	14132311	913 JUNIPERO DR	\$49.96
14131306	809 PRESIDIO DR	\$49.96	14132312	914 CORONADO DR	\$49.96
14131307	805 PRESIDIO DR	\$49.96	14132313	916 CORONADO DR	\$49.96
14131308	801 PRESIDIO DR	\$49.96	14132314	918 CORONADO DR	\$49.96
14131309	799 PRESIDIO DR	\$49.96	14132315	920 CORONADO DR	\$49.96
14131310	795 PRESIDIO DR	\$49.96	14132316	922 CORONADO DR	\$49.96
14132101	949 MAGELLAN ST	\$49.96	14132317	924 CORONADO DR	\$49.96
14132102	954 JUNIPERO DR	\$49.96	14132318	926 CORONADO DR	\$49.96
14132201	941 MAGELLAN ST	\$49.96	14132319	928 CORONADO DR	\$49.96
14132202	933 MAGELLAN ST	\$49.96	14132320	932 CORONADO DR	\$49.96
14132203	925 MAGELLAN ST	\$49.96	14132321	936 CORONADO DR	\$49.96
14132204	917 MAGELLAN ST	\$49.96	14132322	940 CORONADO DR	\$49.96
14132205	909 MAGELLAN ST	\$49.96	14132323	944 CORONADO DR	\$49.96
14132206	901 MAGELLAN ST	\$49.96	14132324	946 CORONADO DR	\$49.96
14132207	895 MAGELLAN ST	\$49.96	14132401	891 CORTEZ ST	\$49.96
14132208	885 MAGELLAN ST	\$49.96	14132402	883 CORTEZ ST	\$49.96
14132209	875 MAGELLAN ST	\$49.96	14132403	875 CORTEZ ST	\$49.96

**MESA WATER DISTRICT
Capital Charge Property Tax Roll
Fiscal Year 2022-23**

Assessor Parcel Number	Situs Address	Charge	Assessor Parcel Number	Situs Address	Charge
14132404	867 CORTEZ ST	\$49.96	14132809	924 PRESIDIO DR	\$49.96
14132405	859 CORTEZ ST	\$49.96	14132810	928 PRESIDIO DR	\$49.96
14132406	851 CORTEZ ST	\$49.96	14132811	932 PRESIDIO DR	\$49.96
14132407	843 CORTEZ ST	\$49.96	14132812	936 PRESIDIO DR	\$49.96
14132408	844 PRESIDIO DR	\$49.96	14132813	940 PRESIDIO DR	\$49.96
14132409	852 PRESIDIO DR	\$124.90	14132814	942 PRESIDIO DR	\$49.96
14132410	860 PRESIDIO DR	\$49.96	14132817	937 SERRA WAY	\$49.96
14132411	868 PRESIDIO DR	\$49.96	14132818	939 SERRA WAY	\$49.96
14132412	876 PRESIDIO DR	\$49.96	14133101	2833 FRANCIS LN	\$49.96
14132413	884 PRESIDIO DR	\$49.96	14133102	2831 FRANCIS LN	\$49.96
14132414	892 PRESIDIO DR	\$49.96	14133103	2829 FRANCIS LN	\$49.96
14132501	911 PRESIDIO DR	\$49.96	14133104	2827 FRANCIS LN	\$49.96
14132502	913 PRESIDIO DR	\$74.94	14133105	2823 FRANCIS LN	\$49.96
14132503	915 PRESIDIO DR	\$74.94	14133106	2819 FRANCIS LN	\$49.96
14132504	919 PRESIDIO DR	\$74.94	14133107	2815 FRANCIS LN	\$49.96
14132505	923 PRESIDIO DR	\$49.96	14133108	2811 FRANCIS LN	\$49.96
14132506	927 PRESIDIO DR	\$49.96	14133109	2807 FRANCIS LN	\$49.96
14132507	931 PRESIDIO DR	\$49.96	14133110	2803 FRANCIS LN	\$49.96
14132508	935 PRESIDIO DR	\$49.96	14133111	2799 FRANCIS LN	\$49.96
14132509	939 PRESIDIO DR	\$49.96	14133112	930 MAGELLAN ST	\$49.96
14132510	941 PRESIDIO DR	\$49.96	14133113	934 MAGELLAN ST	\$49.96
14132511	945 PRESIDIO DR	\$49.96	14133114	940 MAGELLAN ST	\$49.96
14132601	891 PRESIDIO DR	\$49.96	14133115	946 MAGELLAN ST	\$49.96
14132602	883 PRESIDIO DR	\$49.96	14133116	950 MAGELLAN ST	\$49.96
14132603	875 PRESIDIO DR	\$49.96	14133117	954 MAGELLAN ST	\$49.96
14132604	867 PRESIDIO DR	\$49.96	14133118	933 SONORA RD	\$49.96
14132605	859 PRESIDIO DR	\$49.96	14133119	923 SONORA RD	\$49.96
14132606	851 PRESIDIO DR	\$49.96	14133120	915 SONORA RD	\$49.96
14132607	843 PRESIDIO DR	\$49.96	14133121	901 SONORA RD	\$49.96
14132608	835 PRESIDIO DR	\$49.96	14133122	895 SONORA RD	\$49.96
14132701	945 CORONADO DR	\$49.96	14133123	889 SONORA RD	\$49.96
14132702	941 CORONADO DR	\$49.96	14133124	883 SONORA RD	\$49.96
14132703	937 CORONADO DR	\$49.96	14133125	877 SONORA RD	\$49.96
14132704	933 CORONADO DR	\$49.96	14133126	871 SONORA RD	\$49.96
14132705	929 CORONADO DR	\$49.96	14133127	865 SONORA RD	\$49.96
14132706	942 SERRA WAY	\$49.96	14133201	2826 FRANCIS LN	\$49.96
14132707	946 SERRA WAY	\$49.96	14133202	2822 FRANCIS LN	\$49.96
14132801	945 SERRA WAY	\$49.96	14133203	2818 FRANCIS LN	\$49.96
14132802	941 SERRA WAY	\$49.96	14133204	2814 FRANCIS LN	\$49.96
14132805	927 CORONADO DR	\$49.96	14133205	2810 FRANCIS LN	\$49.96
14132806	921 CORONADO DR	\$49.96	14133206	862 LOMA CIR	\$49.96
14132807	917 CORONADO DR	\$49.96	14133207	852 LOMA CIR	\$49.96
14132808	915 CORONADO DR	\$49.96	14133208	855 LOMA CIR	\$49.96

MESA WATER DISTRICT
Capital Charge Property Tax Roll
Fiscal Year 2022-23

Assessor Parcel Number	Situs Address	Charge	Assessor Parcel Number	Situs Address	Charge
14133209	865 LOMA CIR	\$49.96	14133506	955 JUNIPERO DR	\$49.96
14133210	2802 FRANCIS LN	\$49.96	14134208	1001 PRESIDIO SQ	\$1973.31
14133211	2798 FRANCIS LN	\$49.96	14134237	2651 NEWPORT BLVD	\$3496.98
14133212	2794 FRANCIS LN	\$49.96	14134241	88 FAIR DR	16485.80
14133213	908 MAGELLAN ST	\$49.96	14134243	980 ARLINGTON DR	\$3272.20
14133214	882 MAGELLAN ST	\$49.96	14134244		\$4096.48
14133215	872 MAGELLAN ST	\$49.96	14134245	2750 FAIRVIEW RD	\$8692.52
14133216	862 MAGELLAN ST	\$49.96	14135109	1250 ADAMS AVE	\$4521.16
14133217	852 MAGELLAN ST	\$49.96	14135115	1300 ADAMS AVE	\$3996.60
14133218	842 MAGELLAN ST	\$49.96	14135120	2855 PINECREEK DR 3	\$5195.58
14133219	2775 LORETO AVE	\$49.96	14135121	2900 COLLEGE AVE	\$2647.77
14133220	2803 LORETO AVE	\$49.96	14136106	2700 HARBOR BLVD	\$249.79
14133221	2807 LORETO AVE	\$49.96	14136111	2666 HARBOR BLVD	\$374.69
14133222	2811 LORETO AVE	\$49.96	14136112	2700 PETERSON PL	\$2997.48
14133223	2815 LORETO AVE	\$49.96	14136121	2790 HARBOR BLVD 300	\$399.66
14133224	2819 LORETO AVE	\$49.96	14136122	2750 HARBOR BLVD	\$649.45
14133225	2832 FRANCIS LN	\$49.96	14136127	2710 HARBOR BLVD	\$124.90
14133301	2854 VELASCO LN	\$49.96	14136128	2706 HARBOR BLVD	\$249.79
14133302	2848 VELASCO LN	\$49.96	14136132	2701 FAIRVIEW RD	16485.77
14133303	2842 VELASCO LN	\$49.96	14136201	2850 HARBOR BLVD	\$249.79
14133304	2838 VELASCO LN	\$49.96	14136202	2828 HARBOR BLVD	\$249.79
14133305	866 SONORA RD	\$49.96	14136205	1370 ADAMS AVE	\$399.66
14133306	864 SONORA RD	\$49.96	14136207	2800 HARBOR BLVD	\$274.78
14133307	862 SONORA RD	\$49.96	14137104	448 PRINCETON DR	\$49.96
14133308	860 SONORA RD	\$49.96	14137105	442 PRINCETON DR	\$49.96
14133401	963 MAGELLAN ST	\$49.96	14137106	438 PRINCETON DR	\$49.96
14133402	961 MAGELLAN ST	\$49.96	14137107	432 PRINCETON DR	\$49.96
14133403	959 MAGELLAN ST	\$49.96	14137108	426 PRINCETON DR	\$49.96
14133404	957 MAGELLAN ST	\$49.96	14137109	422 PRINCETON DR	\$49.96
14133405	955 MAGELLAN ST	\$49.96	14137110	416 PRINCETON DR	\$49.96
14133406	953 MAGELLAN ST	\$49.96	14137111	412 PRINCETON DR	\$49.96
14133407	951 MAGELLAN ST	\$49.96	14137112	406 PRINCETON DR	\$49.96
14133408	956 JUNIPERO DR	\$49.96	14137113	400 PRINCETON DR	\$49.96
14133409	958 JUNIPERO DR	\$49.96	14137114	396 PRINCETON DR	\$49.96
14133410	960 JUNIPERO DR	\$49.96	14137115	392 PRINCETON DR	\$49.96
14133411	962 JUNIPERO DR	\$49.96	14137116	388 PRINCETON DR	\$49.96
14133412	964 JUNIPERO DR	\$49.96	14137117	384 PRINCETON DR	\$49.96
14133413	966 JUNIPERO DR	\$49.96	14137118	378 PRINCETON DR	\$49.96
14133501	965 JUNIPERO DR	\$49.96	14137119	372 PRINCETON DR	\$49.96
14133502	963 JUNIPERO DR	\$49.96	14137120	364 PRINCETON DR	\$49.96
14133503	961 JUNIPERO DR	\$49.96	14137122	458 PRINCETON DR	\$49.96
14133504	959 JUNIPERO DR	\$49.96	14137124	454 PRINCETON DR	\$49.96
14133505	957 JUNIPERO DR	\$49.96	14137201	463 PRINCETON DR	\$49.96

MESA WATER DISTRICT
Capital Charge Property Tax Roll
Fiscal Year 2022-23

Assessor			Assessor		
Parcel Number	Situs Address	Charge	Parcel Number	Situs Address	Charge
14137202	457 PRINCETON DR	\$49.96	14137315	2569 GREENBRIAR LN	\$49.96
14137203	453 PRINCETON DR	\$49.96	14137316	2565 GREENBRIAR LN	\$49.96
14137204	447 PRINCETON DR	\$49.96	14137317	2559 GREENBRIAR LN	\$49.96
14137205	441 PRINCETON DR	\$49.96	14137318	2553 GREENBRIAR LN	\$49.96
14137206	437 PRINCETON DR	\$49.96	14137319	2547 GREENBRIAR LN	\$49.96
14137207	436 SWARTHMORE LN	\$49.96	14137320	2541 GREENBRIAR LN	\$49.96
14137208	442 SWARTHMORE LN	\$49.96	14137321	2537 GREENBRIAR LN	\$49.96
14137209	446 SWARTHMORE LN	\$49.96	14137322	2533 GREENBRIAR LN	\$49.96
14137210	452 SWARTHMORE LN	\$49.96	14137323	2531 GREENBRIAR LN	\$49.96
14137211	458 SWARTHMORE LN	\$49.96	14137324	2532 GREENBRIAR LN	\$49.96
14137212	462 SWARTHMORE LN	\$49.96	14137325	2534 GREENBRIAR LN	\$49.96
14137213	461 SWARTHMORE LN	\$49.96	14137326	2536 GREENBRIAR LN	\$49.96
14137214	455 SWARTHMORE LN	\$49.96	14137327	2538 OXFORD LN	\$124.90
14137215	451 SWARTHMORE LN	\$49.96	14137328	2542 OXFORD LN	\$49.96
14137216	445 SWARTHMORE LN	\$49.96	14137329	2546 OXFORD LN	\$49.96
14137217	441 SWARTHMORE LN	\$49.96	14137330	2550 OXFORD LN	\$49.96
14137218	435 SWARTHMORE LN	\$49.96	14137331	2556 OXFORD LN	\$49.96
14137219	434 ELMHURST LN	\$49.96	14137332	2560 OXFORD LN	\$49.96
14137220	440 ELMHURST LN	\$49.96	14137333	2566 OXFORD LN	\$49.96
14137221	444 ELMHURST LN	\$49.96	14137334	2570 OXFORD LN	\$49.96
14137222	450 ELMHURST LN	\$49.96	14137335	2574 OXFORD LN	\$49.96
14137223	456 ELMHURST LN	\$49.96	14137336	389 PRINCETON DR	\$49.96
14137224	460 ELMHURST LN	\$49.96	14137337	385 PRINCETON DR	\$49.96
14137225	463 ELMHURST LN	\$49.96	14137338	375 PRINCETON DR	\$49.96
14137226	457 ELMHURST LN	\$49.96	14137339	365 PRINCETON DR	\$49.96
14137227	453 ELMHURST LN	\$49.96	14137340	2573 FORDHAM DR	\$49.96
14137228	447 ELMHURST LN	\$49.96	14137341	2569 FORDHAM DR	\$49.96
14137229	443 ELMHURST LN	\$49.96	14137342	2563 FORDHAM DR	\$49.96
14137230	2535 CARNEGIE AVE	\$49.96	14137343	2559 FORDHAM DR	\$49.96
14137301	2532 CARNEGIE AVE	\$49.96	14137344	2553 FORDHAM DR	\$49.96
14137302	2538 CARNEGIE AVE	\$49.96	14137345	2549 FORDHAM DR	\$49.96
14137303	2544 CARNEGIE AVE	\$49.96	14137346	2543 FORDHAM DR	\$49.96
14137304	2550 CARNEGIE AVE	\$49.96	14137347	2537 FORDHAM DR	\$49.96
14137305	2554 CARNEGIE AVE	\$49.96	14137348	2533 FORDHAM DR	\$49.96
14137306	2558 CARNEGIE AVE	\$49.96	14137401	407 PRINCETON DR	\$49.96
14137307	2564 CARNEGIE AVE	\$49.96	14137402	2578 GREENBRIAR LN	\$49.96
14137308	2568 CARNEGIE AVE	\$49.96	14137403	2572 GREENBRIAR LN	\$49.96
14137309	2574 CARNEGIE AVE	\$49.96	14137404	2568 GREENBRIAR LN	\$49.96
14137310	2580 CARNEGIE AVE	\$49.96	14137405	2562 GREENBRIAR LN	\$49.96
14137311	427 PRINCETON DR	\$49.96	14137406	2556 GREENBRIAR LN	\$49.96
14137312	2585 GREENBRIAR LN	\$49.96	14137407	2552 GREENBRIAR LN	\$49.96
14137313	2581 GREENBRIAR LN	\$49.96	14137408	2546 GREENBRIAR LN	\$49.96
14137314	2575 GREENBRIAR LN	\$49.96	14137409	2535 GREENBRIAR LN	\$49.96

**MESA WATER DISTRICT
Capital Charge Property Tax Roll
Fiscal Year 2022-23**

Assessor Parcel Number	Situs Address	Charge	Assessor Parcel Number	Situs Address	Charge
14137410	2553 OXFORD LN	\$49.96	14138218	320 BOWLING GREEN DR	\$49.96
14137411	2557 OXFORD LN	\$49.96	14138219	328 BOWLING GREEN DR	\$49.96
14137412	2563 OXFORD LN	\$49.96	14138301	341 HANOVER DR	\$49.96
14137413	2569 OXFORD LN	\$49.96	14138302	339 BOWLING GREEN DR	\$49.96
14137414	2573 OXFORD LN	\$49.96	14138303	335 BOWLING GREEN DR	\$49.96
14137415	2579 OXFORD LN	\$49.96	14138304	331 BOWLING GREEN DR	\$49.96
14137416	401 PRINCETON DR	\$49.96	14138305	327 BOWLING GREEN DR	\$49.96
14137417	397 PRINCETON DR	\$49.96	14138306	323 BOWLING GREEN DR	\$49.96
14138101	358 PRINCETON DR	\$49.96	14138307	317 BOWLING GREEN DR	\$49.96
14138102	354 HANOVER DR	\$49.96	14138308	313 BOWLING GREEN DR	\$49.96
14138103	350 HANOVER DR	\$49.96	14138309	309 BOWLING GREEN DR	\$49.96
14138104	342 HANOVER DR	\$49.96	14138310	305 BOWLING GREEN DR	\$49.96
14138105	338 HANOVER DR	\$124.90	14138311	301 BOWLING GREEN DR	\$49.96
14138106	332 HANOVER DR	\$49.96	14138312	297 BOWLING GREEN DR	\$49.96
14138107	328 HANOVER DR	\$49.96	14138313	293 BOWLING GREEN DR	\$49.96
14138108	324 HANOVER DR	\$49.96	14138314	289 BOWLING GREEN DR	\$49.96
14138109	320 HANOVER DR	\$49.96	14138315	283 BOWLING GREEN DR	\$49.96
14138110	316 HANOVER DR	\$49.96	14138316	286 PRINCETON DR	\$49.96
14138111	312 HANOVER DR	\$49.96	14138317	290 PRINCETON DR	\$49.96
14138112	308 HANOVER DR	\$49.96	14138318	294 PRINCETON DR	\$49.96
14138113	304 HANOVER DR	\$49.96	14138319	298 PRINCETON DR	\$49.96
14138114	300 HANOVER DR	\$49.96	14138320	302 PRINCETON DR	\$49.96
14138115	296 HANOVER DR	\$49.96	14138321	306 PRINCETON DR	\$49.96
14138116	292 HANOVER DR	\$49.96	14138322	312 PRINCETON DR	\$49.96
14138117	288 HANOVER DR	\$49.96	14138323	318 PRINCETON DR	\$49.96
14138118	284 HANOVER DR	\$49.96	14138324	322 PRINCETON DR	\$49.96
14138201	334 BOWLING GREEN DR	\$49.96	14138325	326 PRINCETON DR	\$49.96
14138202	321 HANOVER DR	\$49.96	14138326	330 PRINCETON DR	\$49.96
14138203	315 HANOVER DR	\$49.96	14138327	332 PRINCETON DR	\$49.96
14138204	311 HANOVER DR	\$49.96	14138328	336 PRINCETON DR	\$49.96
14138205	305 HANOVER DR	\$49.96	14138329	340 PRINCETON DR	\$49.96
14138206	301 HANOVER DR	\$49.96	14138330	344 PRINCETON DR	\$49.96
14138207	297 HANOVER DR	\$49.96	14138331	348 PRINCETON DR	\$49.96
14138208	291 HANOVER DR	\$49.96	14138332	352 PRINCETON DR	\$49.96
14138209	287 HANOVER DR	\$49.96	14138333	356 PRINCETON DR	\$49.96
14138210	281 HANOVER DR	\$49.96	14138401	359 PRINCETON DR	\$49.96
14138211	284 BOWLING GREEN DR	\$49.96	14138402	2570 FORDHAM DR	\$49.96
14138212	288 BOWLING GREEN DR	\$49.96	14138403	2564 FORDHAM DR	\$49.96
14138213	292 BOWLING GREEN DR	\$49.96	14138404	2560 FORDHAM DR	\$49.96
14138214	298 BOWLING GREEN DR	\$49.96	14138405	2554 FORDHAM DR	\$49.96
14138215	302 BOWLING GREEN DR	\$49.96	14138406	2550 FORDHAM DR	\$49.96
14138216	308 BOWLING GREEN DR	\$49.96	14138407	354 WESTBROOK PL	\$49.96
14138217	314 BOWLING GREEN DR	\$49.96	14138408	350 WESTBROOK PL	\$49.96

MESA WATER DISTRICT
Capital Charge Property Tax Roll
Fiscal Year 2022-23

Assessor			Assessor		
Parcel Number	Situs Address	Charge	Parcel Number	Situs Address	Charge
14138409	344 WESTBROOK PL	\$49.96	14139119	2558 YALE PL	\$49.96
14138410	338 WESTBROOK PL	\$49.96	14139120	2564 YALE PL	\$49.96
14138411	335 PRINCETON DR	\$49.96	14139121	2568 YALE PL	\$49.96
14138412	339 PRINCETON DR	\$49.96	14139122	246 BOWLING GREEN DR	\$49.96
14138413	345 PRINCETON DR	\$49.96	14139123	252 BOWLING GREEN DR	\$49.96
14138414	349 PRINCETON DR	\$49.96	14139124	258 BOWLING GREEN DR	\$49.96
14138415	355 PRINCETON DR	\$49.96	14139125	264 BOWLING GREEN DR	\$49.96
14138501	2536 FORDHAM DR	\$49.96	14139126	270 BOWLING GREEN DR	\$49.96
14138502	359 WESTBROOK PL	\$49.96	14139127	274 BOWLING GREEN DR	\$49.96
14138503	355 WESTBROOK PL	\$49.96	14139128	280 BOWLING GREEN DR	\$49.96
14138504	351 WESTBROOK PL	\$49.96	14139201	279 BOWLING GREEN DR	\$49.96
14138505	345 WESTBROOK PL	\$49.96	14139202	273 BOWLING GREEN DR	\$49.96
14138506	341 WESTBROOK PL	\$49.96	14139203	269 BOWLING GREEN DR	\$49.96
14138507	337 WESTBROOK PL	\$49.96	14139204	263 BOWLING GREEN DR	\$49.96
14138508	333 WESTBROOK PL	\$49.96	14139205	2557 YALE PL	\$49.96
14138509	329 PRINCETON DR	\$49.96	14139206	260 PRINCETON DR	\$49.96
14138510	323 PRINCETON DR	\$49.96	14139207	266 PRINCETON DR	\$49.96
14138511	317 PRINCETON DR	\$49.96	14139208	270 PRINCETON DR	\$49.96
14138512	313 PRINCETON DR	\$49.96	14139209	276 PRINCETON DR	\$49.96
14138513	307 PRINCETON DR	\$49.96	14139210	282 PRINCETON DR	\$49.96
14138514	303 PRINCETON DR	\$49.96	14139301	281 PRINCETON DR	\$49.96
14138515	299 PRINCETON DR	\$49.96	14139302	275 PRINCETON DR	\$49.96
14138516	295 PRINCETON DR	\$49.96	14139303	271 PRINCETON DR	\$49.96
14138517	291 PRINCETON DR	\$49.96	14139304	265 PRINCETON DR	\$49.96
14138518	285 PRINCETON DR	\$49.96	14139305	259 PRINCETON DR	\$49.96
14139101	277 HANOVER DR	\$49.96	14139306	253 PRINCETON DR	\$49.96
14139102	273 HANOVER DR	\$49.96	14139307	249 PRINCETON DR	\$49.96
14139103	267 HANOVER DR	\$49.96	14139308	245 PRINCETON DR	\$49.96
14139104	263 HANOVER DR	\$49.96	14139309	239 PRINCETON DR	\$49.96
14139105	259 HANOVER DR	\$49.96	14139401	229 PRINCETON DR	\$49.96
14139106	253 HANOVER DR	\$49.96	14139402	223 PRINCETON DR	\$49.96
14139107	249 HANOVER DR	\$49.96	14139403	219 PRINCETON DR	\$49.96
14139108	245 HANOVER DR	\$49.96	14139404	213 PRINCETON DR	\$49.96
14139109	241 HANOVER DR	\$49.96	14139405	207 PRINCETON DR	\$49.96
14139110	2575 COLUMBIA DR	\$74.94	14139406	201 PRINCETON DR	\$49.96
14139111	2571 COLUMBIA DR	\$49.96	14139501	278 HANOVER DR	\$49.96
14139112	2567 COLUMBIA DR	\$49.96	14139502	272 HANOVER DR	\$49.96
14139113	2563 COLUMBIA DR	\$49.96	14139503	268 HANOVER DR	\$49.96
14139114	2557 COLUMBIA DR	\$49.96	14139504	264 HANOVER DR	\$49.96
14139115	2553 COLUMBIA DR	\$49.96	14139505	260 HANOVER DR	\$49.96
14139116	2547 COLUMBIA DR	\$49.96	14139506	254 HANOVER DR	\$49.96
14139117	248 PRINCETON DR	\$49.96	14139507	250 HANOVER DR	\$49.96
14139118	2554 YALE PL	\$49.96	14139508	244 HANOVER DR	\$49.96

MESA WATER DISTRICT
Capital Charge Property Tax Roll
Fiscal Year 2022-23

Assessor Parcel Number	Situs Address	Charge	Assessor Parcel Number	Situs Address	Charge
14139509	240 HANOVER DR	\$49.96	14141112	304 BUCKNELL RD	\$49.96
14139510	234 HANOVER DR	\$49.96	14141113	300 BUCKNELL RD	\$49.96
14139511	228 HANOVER DR	\$49.96	14141114	296 BUCKNELL RD	\$49.96
14139512	222 HANOVER DR	\$49.96	14141115	292 BUCKNELL RD	\$49.96
14139513	218 HANOVER DR	\$49.96	14141116	288 BUCKNELL RD	\$49.96
14139514	212 HANOVER DR	\$49.96	14141117	284 BUCKNELL RD	\$49.96
14139515	206 HANOVER DR	\$49.96	14141118	278 BUCKNELL RD	\$49.96
14139516	200 HANOVER DR	\$49.96	14141119	272 BUCKNELL RD	\$49.96
14139517	201 HANOVER DR	\$49.96	14141201	2527 VASSAR PL	\$49.96
14139518	207 HANOVER DR	\$49.96	14141202	2523 VASSAR PL	\$49.96
14139519	213 HANOVER DR	\$49.96	14141203	2519 VASSAR PL	\$49.96
14139520	219 HANOVER DR	\$49.96	14141204	2515 VASSAR PL	\$49.96
14139521	223 HANOVER DR	\$49.96	14141205	2511 VASSAR PL	\$49.96
14139522	229 HANOVER DR	\$49.96	14141206	2507 VASSAR PL	\$49.96
14139523	2572 COLUMBIA DR	\$124.90	14141207	2508 VASSAR PL	\$49.96
14139524	222 WELLESLEY LN	\$49.96	14141208	2512 VASSAR PL	\$49.96
14139525	218 WELLESLEY LN	\$49.96	14141209	2516 VASSAR PL	\$49.96
14139526	212 WELLESLEY LN	\$49.96	14141210	2520 VASSAR PL	\$49.96
14139527	208 WELLESLEY LN	\$49.96	14141211	2524 VASSAR PL	\$49.96
14139528	202 WELLESLEY LN	\$49.96	14141212	2528 VASSAR PL	\$49.96
14139529	203 WELLESLEY LN	\$49.96	14141213	2527 BOWDOIN PL	\$49.96
14139530	209 WELLESLEY LN	\$49.96	14141214	2523 BOWDOIN PL	\$49.96
14139531	213 WELLESLEY LN	\$49.96	14141215	2519 BOWDOIN PL	\$49.96
14139532	219 WELLESLEY LN	\$49.96	14141216	2515 BOWDOIN PL	\$49.96
14139533	223 WELLESLEY LN	\$49.96	14141217	2511 BOWDOIN PL	\$49.96
14139534	229 WELLESLEY LN	\$49.96	14141218	2507 BOWDOIN PL	\$49.96
14139535	2550 COLUMBIA DR	\$49.96	14141219	2508 BOWDOIN PL	\$49.96
14139536	222 PRINCETON DR	\$49.96	14141220	2512 BOWDOIN PL	\$49.96
14139537	218 PRINCETON DR	\$124.90	14141221	2516 BOWDOIN PL	\$49.96
14139538	212 PRINCETON DR	\$49.96	14141222	2520 BOWDOIN PL	\$49.96
14139539	208 PRINCETON DR	\$49.96	14141223	2524 BOWDOIN PL	\$49.96
14139540	202 PRINCETON DR	\$49.96	14141224	2528 BOWDOIN PL	\$49.96
14141101	354 BUCKNELL RD	\$49.96	14141225	2527 ANDOVER PL	\$49.96
14141102	350 BUCKNELL RD	\$49.96	14141226	2523 ANDOVER PL	\$49.96
14141103	342 BUCKNELL RD	\$49.96	14141227	2519 ANDOVER PL	\$49.96
14141104	338 BUCKNELL RD	\$49.96	14141228	2515 ANDOVER PL	\$49.96
14141105	332 BUCKNELL RD	\$49.96	14141229	2511 ANDOVER PL	\$49.96
14141106	328 BUCKNELL RD	\$49.96	14141230	2507 ANDOVER PL	\$49.96
14141107	324 BUCKNELL RD	\$49.96	14141231	2508 ANDOVER PL	\$49.96
14141108	320 BUCKNELL RD	\$49.96	14141232	2512 ANDOVER PL	\$49.96
14141109	316 BUCKNELL RD	\$49.96	14141233	2516 ANDOVER PL	\$49.96
14141110	312 BUCKNELL RD	\$49.96	14141234	2520 ANDOVER PL	\$49.96
14141111	308 BUCKNELL RD	\$49.96	14141235	2524 ANDOVER PL	\$49.96

MESA WATER DISTRICT
Capital Charge Property Tax Roll
Fiscal Year 2022-23

Assessor Parcel Number	Situs Address	Charge	Assessor Parcel Number	Situs Address	Charge
14141236	2528 ANDOVER PL	\$49.96	14142412	2518 COLBY PL	\$49.96
14141237	2527 DUKE PL	\$49.96	14142413	2524 COLBY PL	\$49.96
14141238	2523 DUKE PL	\$49.96	14142414	2530 COLBY PL	\$49.96
14141239	2519 DUKE PL	\$49.96	14142415	2531 LEHIGH PL	\$49.96
14141240	2515 DUKE PL	\$49.96	14142416	2525 LEHIGH PL	\$49.96
14141241	2511 DUKE PL	\$49.96	14142417	2519 LEHIGH PL	\$49.96
14141242	2507 DUKE PL	\$49.96	14142418	2513 LEHIGH PL	\$49.96
14141243	2508 DUKE PL	\$49.96	14142419	2507 LEHIGH PL	\$49.96
14141244	2512 DUKE PL	\$49.96	14142420	2506 LEHIGH PL	\$49.96
14141245	2516 DUKE PL	\$49.96	14142421	2512 LEHIGH PL	\$49.96
14141246	2520 DUKE PL	\$49.96	14142422	2518 LEHIGH PL	\$49.96
14141247	2524 DUKE PL	\$49.96	14142423	2524 LEHIGH PL	\$49.96
14141248	2528 DUKE PL	\$49.96	14142424	2530 LEHIGH PL	\$49.96
14141249	2527 LOYOLA RD	\$49.96	14142425	2531 FORDHAM DR	\$49.96
14141250	2523 LOYOLA RD	\$49.96	14142426	2525 FORDHAM DR	\$49.96
14141251	2519 LOYOLA RD	\$49.96	14142427	2519 FORDHAM DR	\$49.96
14141252	2515 LOYOLA RD	\$49.96	14142428	2513 FORDHAM DR	\$49.96
14141253	2511 LOYOLA RD	\$49.96	14142429	2507 FORDHAM DR	\$49.96
14141254	2507 LOYOLA RD	\$49.96	14142501	2530 FORDHAM DR	\$49.96
14142117	2502 HARBOR BLVD	\$249.80	14142502	2524 FORDHAM DR	\$74.94
14142121	2524 HARBOR BLVD	\$399.66	14142503	2518 FORDHAM DR	\$49.96
14142201	426 BUCKNELL RD	\$49.96	14142504	2512 FORDHAM DR	\$49.96
14142202	420 BUCKNELL RD	\$49.96	14142505	2506 FORDHAM DR	\$49.96
14142203	414 BUCKNELL RD	\$49.96	14143101	2427 COLLEGE DR	\$49.96
14142204	408 BUCKNELL RD	\$49.96	14143102	2433 COLLEGE DR	\$49.96
14142205	402 BUCKNELL RD	\$49.96	14143103	2437 COLLEGE DR	\$49.96
14142206	398 BUCKNELL RD	\$49.96	14143104	2443 COLLEGE DR	\$49.96
14142207	388 BUCKNELL RD	\$49.96	14143105	2449 COLLEGE DR	\$49.96
14142208	380 BUCKNELL RD	\$49.96	14143106	2450 COLLEGE DR	\$49.96
14142209	372 BUCKNELL RD	\$49.96	14143107	2444 COLLEGE DR	\$49.96
14142210	366 BUCKNELL RD	\$49.96	14143108	2438 COLLEGE DR	\$49.96
14142301	360 BUCKNELL RD	\$49.96	14143109	2432 COLLEGE DR	\$49.96
14142401	2502 CARNEGIE AVE	\$49.96	14143110	2426 COLLEGE DR	\$49.96
14142402	2510 CARNEGIE AVE	\$49.96	14143111	2427 FORDHAM DR	\$49.96
14142403	2518 CARNEGIE AVE	\$49.96	14143112	2433 FORDHAM DR	\$49.96
14142404	2526 CARNEGIE AVE	\$49.96	14143113	2437 FORDHAM DR	\$49.96
14142405	2531 COLBY PL	\$49.96	14143114	2443 FORDHAM DR	\$49.96
14142406	2525 COLBY PL	\$49.96	14143115	2449 FORDHAM DR	\$49.96
14142407	2519 COLBY PL	\$49.96	14143201	2450 FORDHAM DR	\$49.96
14142408	2513 COLBY PL	\$49.96	14143202	2444 FORDHAM DR	\$49.96
14142409	2507 COLBY PL	\$49.96	14143203	2438 FORDHAM DR	\$49.96
14142410	2506 COLBY PL	\$49.96	14143204	2432 FORDHAM DR	\$49.96
14142411	2512 COLBY PL	\$49.96	14143205	2426 FORDHAM DR	\$49.96

MESA WATER DISTRICT
Capital Charge Property Tax Roll
Fiscal Year 2022-23

Assessor Parcel Number	Situs Address	Charge	Assessor Parcel Number	Situs Address	Charge
14144101	2427 VASSAR PL	\$49.96	14144202	351 NASSAU RD	\$49.96
14144102	2433 VASSAR PL	\$49.96	14144203	347 NASSAU RD	\$49.96
14144103	2439 VASSAR PL	\$49.96	14144204	341 NASSAU RD	\$49.96
14144104	2443 VASSAR PL	\$49.96	14144205	335 NASSAU RD	\$49.96
14144105	2449 VASSAR PL	\$49.96	14144206	329 NASSAU RD	\$49.96
14144106	2448 VASSAR PL	\$49.96	14144207	323 NASSAU RD	\$49.96
14144107	2442 VASSAR PL	\$49.96	14144208	317 NASSAU RD	\$49.96
14144108	2436 VASSAR PL	\$49.96	14144209	311 NASSAU RD	\$49.96
14144109	2430 VASSAR PL	\$49.96	14144210	305 NASSAU RD	\$49.96
14144110	2426 VASSAR PL	\$49.96	14144211	297 NASSAU RD	\$49.96
14144111	2425 BOWDOIN PL	\$49.96	14144212	291 NASSAU RD	\$49.96
14144112	2431 BOWDOIN PL	\$49.96	14144213	287 NASSAU RD	\$49.96
14144113	2437 BOWDOIN PL	\$49.96	14144214	281 NASSAU RD	\$49.96
14144114	2441 BOWDOIN PL	\$49.96	14144215	275 NASSAU RD	\$49.96
14144115	2447 BOWDOIN PL	\$49.96	14144216	267 NASSAU RD	\$49.96
14144116	2450 BOWDOIN PL	\$49.96	14144217	261 NASSAU RD	\$49.96
14144117	2444 BOWDOIN PL	\$49.96	14144218	255 NASSAU RD	\$49.96
14144118	2438 BOWDOIN PL	\$49.96	14144219	251 NASSAU RD	\$49.96
14144119	2432 BOWDOIN PL	\$49.96	14144220	250 VILLANOVA RD	\$49.96
14144120	2428 BOWDOIN PL	\$49.96	14144221	254 VILLANOVA RD	\$49.96
14144121	2423 ANDOVER PL	\$49.96	14144222	260 VILLANOVA RD	\$49.96
14144122	2429 ANDOVER PL	\$49.96	14144223	266 VILLANOVA RD	\$49.96
14144123	2435 ANDOVER PL	\$49.96	14144224	272 VILLANOVA RD	\$49.96
14144124	2443 ANDOVER PL	\$49.96	14144225	276 VILLANOVA RD	\$49.96
14144125	2449 ANDOVER PL	\$49.96	14144226	282 VILLANOVA RD	\$49.96
14144126	2448 ANDOVER PL	\$49.96	14145101	296 VILLANOVA RD	\$49.96
14144127	2442 ANDOVER PL	\$49.96	14145102	292 VILLANOVA RD	\$49.96
14144128	2436 ANDOVER PL	\$49.96	14145103	288 VILLANOVA RD	\$49.96
14144129	2430 ANDOVER PL	\$49.96	14145201	2390 COLGATE DR	\$49.96
14144130	2424 ANDOVER PL	\$49.96	14145202	2384 COLGATE DR	\$49.96
14144131	2425 DUKE PL	\$49.96	14145203	2378 COLGATE DR	\$49.96
14144132	2431 DUKE PL	\$49.96	14145204	2372 COLGATE DR	\$49.96
14144133	2437 DUKE PL	\$49.96	14145205	2366 COLGATE DR	\$49.96
14144134	2441 DUKE PL	\$49.96	14145206	2362 COLGATE DR	\$49.96
14144135	2449 DUKE PL	\$49.96	14145207	2356 COLGATE DR	\$49.96
14144136	2450 DUKE PL	\$49.96	14145208	2361 NOTRE DAME RD	\$49.96
14144137	2440 DUKE PL	\$49.96	14145209	2365 NOTRE DAME RD	\$49.96
14144138	2430 DUKE PL	\$49.96	14145210	2371 NOTRE DAME RD	\$49.96
14144139	268 NASSAU RD	\$49.96	14145211	2375 NOTRE DAME RD	\$49.96
14144140	260 NASSAU RD	\$49.96	14145212	2381 NOTRE DAME RD	\$49.96
14144141	254 NASSAU RD	\$49.96	14145213	2385 NOTRE DAME RD	\$49.96
14144142	249 LOYOLA RD	\$49.96	14145214	2391 NOTRE DAME RD	\$49.96
14144201	355 NASSAU RD	\$49.96	14145301	246 TULANE RD	\$124.90

MESA WATER DISTRICT
Capital Charge Property Tax Roll
Fiscal Year 2022-23

Assessor			Assessor		
Parcel Number	Situs Address	Charge	Parcel Number	Situs Address	Charge
14145302	240 TULANE RD	\$49.96	14146112	228 AMHERST RD	\$49.96
14145303	236 TULANE RD	\$49.96	14146113	232 AMHERST RD	\$49.96
14145304	232 TULANE RD	\$49.96	14146114	236 AMHERST RD	\$49.96
14145305	228 TULANE RD	\$49.96	14146115	240 AMHERST RD	\$49.96
14145306	224 TULANE RD	\$49.96	14146116	2340 NOTRE DAME RD	\$49.96
14145307	220 TULANE RD	\$49.96	14146201	2352 COLGATE DR	\$49.96
14145308	2353 COLUMBIA DR	\$49.96	14146202	2348 COLGATE DR	\$49.96
14145309	2359 COLUMBIA DR	\$49.96	14146203	2342 COLGATE DR	\$49.96
14145310	2365 COLUMBIA DR	\$49.96	14146204	2338 COLGATE DR	\$49.96
14145311	2371 COLUMBIA DR	\$49.96	14146205	2332 COLGATE DR	\$49.96
14145312	2377 COLUMBIA DR	\$49.96	14146206	2326 COLGATE DR	\$49.96
14145313	2383 COLUMBIA DR	\$49.96	14146207	2320 COLGATE DR	\$49.96
14145314	2389 COLUMBIA DR	\$49.96	14146208	2314 COLGATE DR	\$49.96
14145315	2395 COLUMBIA DR	\$49.96	14146209	252 WAKE FOREST RD	\$49.96
14145317	2380 NOTRE DAME RD	\$874.25	14146210	248 WAKE FOREST RD	\$49.96
14145401	212 LOYOLA RD	\$49.96	14146211	244 WAKE FOREST RD	\$49.96
14145402	208 LOYOLA RD	\$49.96	14146212	240 WAKE FOREST RD	\$49.96
14145403	204 LOYOLA RD	\$49.96	14146213	236 WAKE FOREST RD	\$49.96
14145404	200 LOYOLA RD	\$49.96	14146214	232 WAKE FOREST RD	\$49.96
14145501	201 LOYOLA RD	\$49.96	14146215	228 WAKE FOREST RD	\$49.96
14145502	205 LOYOLA RD	\$49.96	14146216	224 WAKE FOREST RD	\$49.96
14145503	209 LOYOLA RD	\$49.96	14146217	220 WAKE FOREST RD	\$49.96
14145504	2386 COLUMBIA DR	\$49.96	14146218	216 WAKE FOREST RD	\$49.96
14145505	208 DARTMOUTH PL	\$49.96	14146219	217 AMHERST RD	\$49.96
14145506	204 DARTMOUTH PL	\$49.96	14146220	221 AMHERST RD	\$49.96
14145507	200 DARTMOUTH PL	\$49.96	14146221	225 AMHERST RD	\$49.96
14145508	201 DARTMOUTH PL	\$49.96	14146222	229 AMHERST RD	\$49.96
14145509	205 DARTMOUTH PL	\$49.96	14146223	233 AMHERST RD	\$49.96
14145510	209 DARTMOUTH PL	\$49.96	14146224	237 AMHERST RD	\$49.96
14145511	208 TULANE PL	\$49.96	14146225	241 AMHERST RD	\$49.96
14145512	204 TULANE PL	\$49.96	14146226	245 AMHERST RD	\$49.96
14145513	200 TULANE PL	\$49.96	14146227	249 AMHERST RD	\$49.96
14146101	245 TULANE RD	\$49.96	14146228	2327 NOTRE DAME RD	\$49.96
14146102	241 TULANE RD	\$49.96	14146229	2333 NOTRE DAME RD	\$49.96
14146103	237 TULANE RD	\$49.96	14146230	2339 NOTRE DAME RD	\$49.96
14146104	233 TULANE RD	\$49.96	14146231	2345 NOTRE DAME RD	\$49.96
14146105	229 TULANE RD	\$49.96	14146232	2349 NOTRE DAME RD	\$49.96
14146106	225 TULANE RD	\$49.96	14146233	2355 NOTRE DAME RD	\$49.96
14146107	221 TULANE RD	\$49.96	14146301	273 WAKE FOREST RD	\$49.96
14146108	217 TULANE RD	\$49.96	14146302	265 WAKE FOREST RD	\$49.96
14146109	216 AMHERST RD	\$49.96	14146303	257 WAKE FOREST RD	\$49.96
14146110	220 AMHERST RD	\$49.96	14146304	249 WAKE FOREST RD	\$49.96
14146111	224 AMHERST RD	\$49.96	14146305	245 WAKE FOREST RD	\$49.96

MESA WATER DISTRICT
Capital Charge Property Tax Roll
Fiscal Year 2022-23

Assessor Parcel Number	Situs Address	Charge	Assessor Parcel Number	Situs Address	Charge
14146306	241 WAKE FOREST RD	\$49.96	14147212	2333 COLGATE DR	\$49.96
14146307	237 WAKE FOREST RD	\$49.96	14147213	2327 COLGATE DR	\$49.96
14146308	233 WAKE FOREST RD	\$49.96	14147214	2323 COLGATE DR	\$49.96
14146309	229 WAKE FOREST RD	\$49.96	14147215	2317 COLGATE DR	\$49.96
14146310	225 WAKE FOREST RD	\$49.96	14147216	2316 RUTGERS DR	\$49.96
14146401	217 WAKE FOREST RD	\$49.96	14147217	2320 RUTGERS DR	\$49.96
14146402	213 WAKE FOREST RD	\$49.96	14147218	2326 RUTGERS DR	\$49.96
14146403	209 WAKE FOREST RD	\$49.96	14147219	2332 RUTGERS DR	\$49.96
14146404	205 WAKE FOREST RD	\$49.96	14147220	2338 RUTGERS DR	\$49.96
14146405	201 WAKE FOREST RD	\$49.96	14147221	2342 RUTGERS DR	\$49.96
14146501	201 TULANE PL	\$49.96	14147222	2348 RUTGERS DR	\$49.96
14146502	205 TULANE PL	\$49.96	14147223	2352 RUTGERS DR	\$49.96
14146503	209 TULANE PL	\$49.96	14147224	2356 RUTGERS DR	\$49.96
14146504	208 AMHERST PL	\$49.96	14147225	2362 RUTGERS DR	\$49.96
14146505	204 AMHERST PL	\$49.96	14147226	2366 RUTGERS DR	\$49.96
14146506	200 AMHERST PL	\$49.96	14147227	2372 RUTGERS DR	\$49.96
14146507	201 AMHERST PL	\$49.96	14147228	2378 RUTGERS DR	\$49.96
14146508	205 AMHERST PL	\$49.96	14147229	2384 RUTGERS DR	\$49.96
14146509	209 AMHERST PL	\$49.96	14147230	2390 RUTGERS DR	\$49.96
14146510	208 WAKE FOREST RD	\$49.96	14147301	2391 RUTGERS DR	\$49.96
14146511	204 WAKE FOREST RD	\$49.96	14147302	2385 RUTGERS DR	\$49.96
14146512	200 WAKE FOREST RD	\$49.96	14147303	2381 RUTGERS DR	\$49.96
14147101	314 VILLANOVA RD	\$49.96	14147304	2375 RUTGERS DR	\$49.96
14147102	318 VILLANOVA RD	\$49.96	14147305	2371 RUTGERS DR	\$49.96
14147103	322 VILLANOVA RD	\$49.96	14147306	2365 RUTGERS DR	\$49.96
14147104	328 VILLANOVA RD	\$49.96	14147307	2361 RUTGERS DR	\$49.96
14147105	334 VILLANOVA RD	\$49.96	14147308	2355 RUTGERS DR	\$49.96
14147106	340 VILLANOVA RD	\$49.96	14147309	2349 RUTGERS DR	\$49.96
14147107	346 VILLANOVA RD	\$49.96	14147310	2345 RUTGERS DR	\$49.96
14147108	350 VILLANOVA RD	\$49.96	14147311	2339 RUTGERS DR	\$49.96
14147109	354 VILLANOVA RD	\$49.96	14147312	2333 RUTGERS DR	\$49.96
14147110	356 VILLANOVA RD	\$49.96	14147313	2327 RUTGERS DR	\$49.96
14147201	315 VILLANOVA RD	\$49.96	14147314	2323 RUTGERS DR	\$49.96
14147202	2385 COLGATE DR	\$49.96	14147315	2317 RUTGERS DR	\$49.96
14147203	2381 COLGATE DR	\$49.96	14147316	2314 CORNELL DR	\$49.96
14147204	2375 COLGATE DR	\$49.96	14147317	2320 CORNELL DR	\$49.96
14147205	2371 COLGATE DR	\$49.96	14147318	2326 CORNELL DR	\$49.96
14147206	2365 COLGATE DR	\$49.96	14147319	2332 CORNELL DR	\$49.96
14147207	2361 COLGATE DR	\$49.96	14147320	2338 CORNELL DR	\$49.96
14147208	2355 COLGATE DR	\$49.96	14147321	2342 CORNELL DR	\$49.96
14147209	2349 COLGATE DR	\$49.96	14147322	2348 CORNELL DR	\$49.96
14147210	2345 COLGATE DR	\$49.96	14147323	2352 CORNELL DR	\$49.96
14147211	2339 COLGATE DR	\$49.96	14147324	2356 CORNELL DR	\$49.96

MESA WATER DISTRICT
Capital Charge Property Tax Roll
Fiscal Year 2022-23

Assessor Parcel Number	Situs Address	Charge	Assessor Parcel Number	Situs Address	Charge
14147325	2362 CORNELL DR	\$49.96	14148212	2332 FORDHAM DR	\$49.96
14147326	2366 CORNELL DR	\$49.96	14148213	2326 FORDHAM DR	\$49.96
14147327	2372 CORNELL DR	\$49.96	14148214	2320 FORDHAM DR	\$49.96
14147328	2378 CORNELL DR	\$49.96	14148215	2314 FORDHAM DR	\$49.96
14147329	2384 CORNELL DR	\$49.96	14148301	345 WAKE FOREST RD	\$49.96
14147330	2390 CORNELL DR	\$49.96	14148401	2415 FORDHAM DR	\$49.96
14147401	2391 CORNELL DR	\$49.96	14148402	2409 FORDHAM DR	\$49.96
14147402	2385 CORNELL DR	\$49.96	14148403	2403 FORDHAM DR	\$49.96
14147403	2381 CORNELL DR	\$49.96	14148404	2395 FORDHAM DR	\$49.96
14147404	2375 CORNELL DR	\$49.96	14148405	2389 FORDHAM DR	\$49.96
14147405	2371 CORNELL DR	\$49.96	14148406	2383 FORDHAM DR	\$49.96
14147406	2365 CORNELL DR	\$49.96	14148407	2377 FORDHAM DR	\$49.96
14147407	2361 CORNELL DR	\$49.96	14148408	2371 FORDHAM DR	\$49.96
14147408	2355 CORNELL DR	\$49.96	14148409	2367 FORDHAM DR	\$49.96
14147409	2349 CORNELL DR	\$49.96	14148410	2361 FORDHAM DR	\$49.96
14147410	2345 CORNELL DR	\$49.96	14148411	2355 FORDHAM DR	\$49.96
14147411	2339 CORNELL DR	\$49.96	14148412	2351 FORDHAM DR	\$49.96
14147412	2333 CORNELL DR	\$49.96	14148413	2345 FORDHAM DR	\$49.96
14147413	2327 CORNELL DR	\$49.96	14148414	2341 FORDHAM DR	\$49.96
14147414	2323 CORNELL DR	\$49.96	14148415	2335 FORDHAM DR	\$49.96
14147415	2317 CORNELL DR	\$49.96	14148416	2329 FORDHAM DR	\$49.96
14147501	281 WAKE FOREST RD	\$49.96	14148417	2323 FORDHAM DR	\$49.96
14147502	293 WAKE FOREST RD	\$49.96	14148418	2317 FORDHAM DR	\$49.96
14147503	309 WAKE FOREST RD	\$49.96	14148419	2314 COLLEGE DR	\$49.96
14147504	313 WAKE FOREST RD	\$49.96	14148420	2320 COLLEGE DR	\$49.96
14147505	319 WAKE FOREST RD	\$49.96	14148421	2324 COLLEGE DR	\$49.96
14147506	325 WAKE FOREST RD	\$49.96	14148422	2328 COLLEGE DR	\$49.96
14147507	331 WAKE FOREST RD	\$49.96	14148423	2336 COLLEGE DR	\$124.90
14147508	335 WAKE FOREST RD	\$49.96	14148424	2340 COLLEGE DR	\$49.96
14147509	339 WAKE FOREST RD	\$49.96	14148425	2346 COLLEGE DR	\$49.96
14148101	359 NASSAU RD	\$124.90	14148426	2350 COLLEGE DR	\$49.96
14148102	360 VILLANOVA RD	\$49.96	14148427	2356 COLLEGE DR	\$49.96
14148201	2390 FORDHAM DR	\$49.96	14148428	2364 COLLEGE DR	\$49.96
14148202	2384 FORDHAM DR	\$49.96	14148429	2370 COLLEGE DR	\$49.96
14148203	2378 FORDHAM DR	\$49.96	14148430	2376 COLLEGE DR	\$49.96
14148204	2372 FORDHAM DR	\$49.96	14148431	2382 COLLEGE DR	\$49.96
14148205	2366 FORDHAM DR	\$49.96	14148432	2388 COLLEGE DR	\$49.96
14148206	2362 FORDHAM DR	\$49.96	14148433	2394 COLLEGE DR	\$49.96
14148207	2356 FORDHAM DR	\$49.96	14148434	2402 COLLEGE DR	\$49.96
14148208	2352 FORDHAM DR	\$49.96	14148435	2410 COLLEGE DR	\$49.96
14148209	2348 FORDHAM DR	\$49.96	14148436	2414 COLLEGE DR	\$49.96
14148210	2342 FORDHAM DR	\$49.96	14148501	2421 COLLEGE DR	\$49.96
14148211	2338 FORDHAM DR	\$49.96	14148502	2415 COLLEGE DR	\$49.96

MESA WATER DISTRICT
Capital Charge Property Tax Roll
Fiscal Year 2022-23

Assessor			Assessor		
Parcel Number	Situs Address	Charge	Parcel Number	Situs Address	Charge
14148503	2409 COLLEGE DR	\$49.96	14151203	3114 ROANOKE LN	\$49.96
14148504	2403 COLLEGE DR	\$49.96	14151204	3108 ROANOKE LN	\$49.96
14148505	2395 COLLEGE DR	\$49.96	14151205	3102 ROANOKE LN	\$49.96
14148506	2389 COLLEGE DR	\$49.96	14151206	3096 ROANOKE LN	\$49.96
14148507	2383 COLLEGE DR	\$49.96	14151207	3092 ROANOKE LN	\$49.96
14148508	2377 COLLEGE DR	\$49.96	14151208	3088 ROANOKE LN	\$49.96
14148509	2371 COLLEGE DR	\$49.96	14151209	3082 ROANOKE LN	\$49.96
14148510	2365 COLLEGE DR	\$49.96	14151210	3078 ROANOKE LN	\$49.96
14148511	2359 COLLEGE DR	\$49.96	14151211	3076 ROANOKE LN	\$49.96
14148512	2353 COLLEGE DR	\$49.96	14151212	3075 ROANOKE LN	\$49.96
14148513	2349 COLLEGE DR	\$49.96	14151213	3079 ROANOKE LN	\$49.96
14148514	2343 COLLEGE DR	\$49.96	14151214	3083 ROANOKE LN	\$49.96
14148515	2339 COLLEGE DR	\$49.96	14151215	3089 ROANOKE LN	\$49.96
14148516	2333 COLLEGE DR	\$49.96	14151216	3093 ROANOKE LN	\$49.96
14148517	2327 COLLEGE DR	\$49.96	14151217	3097 ROANOKE LN	\$49.96
14148518	2321 COLLEGE DR	\$49.96	14151218	3103 ROANOKE LN	\$49.96
14148519	2315 COLLEGE DR	\$49.96	14151219	3109 ROANOKE LN	\$49.96
14148601	353 WAKE FOREST RD	\$49.96	14151220	3108 PLATTE DR	\$49.96
14148602	355 WAKE FOREST RD	\$49.96	14151221	3102 PLATTE DR	\$49.96
14148603	359 WAKE FOREST RD	\$49.96	14151222	3096 PLATTE DR	\$49.96
14148604	365 WAKE FOREST RD	\$49.96	14151223	3092 PLATTE DR	\$49.96
14148605	371 WAKE FOREST RD	\$49.96	14151224	3088 PLATTE DR	\$49.96
14149106	2400 HARBOR BLVD	\$7044.01	14151225	3082 PLATTE DR	\$49.96
14149107	2320 HARBOR BLVD	\$1348.87	14151226	3078 PLATTE DR	\$49.96
14149109	2480 HARBOR BLVD	\$524.56	14151227	3074 PLATTE DR	\$49.96
14149111	2490 HARBOR BLVD	\$249.79	14151228	786 PAULARINO AVE	\$49.96
14151113	3067 PLATTE DR	\$49.96	14151229	782 PAULARINO AVE	\$49.96
14151114	3071 PLATTE DR	\$49.96	14151230	778 PAULARINO AVE	\$49.96
14151115	3075 PLATTE DR	\$49.96	14151232	770 PAULARINO AVE	\$49.96
14151116	3079 PLATTE DR	\$49.96	14151301	3103 PROMENADE	\$49.96
14151117	3083 PLATTE DR	\$49.96	14151302	3099 PROMENADE	\$49.96
14151118	3087 PLATTE DR	\$49.96	14151303	3095 PROMENADE	\$49.96
14151119	3091 PLATTE DR	\$49.96	14151304	3091 PROMENADE	\$49.96
14151120	3095 PLATTE DR	\$49.96	14151305	3087 PROMENADE	\$49.96
14151121	3101 PLATTE DR	\$49.96	14151306	3083 PROMENADE	\$49.96
14151122	3107 PLATTE DR	\$49.96	14151307	3079 PROMENADE	\$49.96
14151123	3111 PLATTE DR	\$49.96	14151308	3075 PROMENADE	\$49.96
14151124	3113 PLATTE DR	\$49.96	14151309	3071 PROMENADE	\$49.96
14151125	3115 PLATTE DR	\$49.96	14151310	825 SPIRIT	\$49.96
14151126	3117 PLATTE DR	\$49.96	14151311	821 SPIRIT	\$49.96
14151127	3121 PLATTE DR	\$49.96	14151312	817 SPIRIT	\$49.96
14151201	3126 ROANOKE LN	\$49.96	14151313	813 SPIRIT	\$49.96
14151202	3120 ROANOKE LN	\$49.96	14151314	809 SPIRIT	\$49.96

MESA WATER DISTRICT
Capital Charge Property Tax Roll
Fiscal Year 2022-23

Assessor			Assessor		
Parcel Number	Situs Address	Charge	Parcel Number	Situs Address	Charge
14151315	805 SPIRIT	\$49.96	14151358	3084 PROMENADE	\$49.96
14151316	801 SPIRIT	\$49.96	14151359	3088 PROMENADE	\$49.96
14151317	3060 TARA	\$49.96	14151360	3092 PROMENADE	\$49.96
14151318	3064 TARA	\$49.96	14151361	3096 PROMENADE	\$49.96
14151319	3068 TARA	\$49.96	14151362	3100 PROMENADE	\$299.75
14151320	3072 TARA	\$49.96	14151363	3104 PROMENADE	\$49.96
14151321	3076 TARA	\$49.96	14151364	3108 PROMENADE	\$49.96
14151322	3080 TARA	\$49.96	14152109	779 ALLEGHENY AVE	\$49.96
14151323	3084 TARA	\$49.96	14152110	783 ALLEGHENY AVE	\$49.96
14151324	3088 TARA	\$49.96	14152111	787 ALLEGHENY AVE	\$49.96
14151325	3092 TARA	\$49.96	14152112	791 ALLEGHENY AVE	\$49.96
14151326	3096 TARA	\$49.96	14152113	3131 CANADIAN DR	\$49.96
14151327	3100 TARA	\$49.96	14152114	3135 CANADIAN DR	\$49.96
14151328	3104 TARA	\$49.96	14152115	3139 CANADIAN DR	\$49.96
14151329	3108 TARA	\$49.96	14152116	3143 CANADIAN DR	\$49.96
14151330	3112 TARA	\$49.96	14152117	3147 CANADIAN DR	\$49.96
14151331	802 MARQUIS CT	\$49.96	14152118	3151 CANADIAN DR	\$49.96
14151332	806 MARQUIS CT	\$49.96	14152119	3155 CANADIAN DR	\$49.96
14151333	810 MARQUIS CT	\$49.96	14152120	3159 CANADIAN DR	\$49.96
14151334	809 MARQUIS CT	\$49.96	14152121	3163 CANADIAN DR	\$49.96
14151335	805 MARQUIS CT	\$49.96	14152122	13651 OLYMPIC AVE	\$49.96
14151336	801 MARQUIS CT	\$49.96	14152123	13661 OLYMPIC AVE	\$74.94
14151337	802 GALLERY CT	\$49.96	14152124	13671 OLYMPIC AVE	\$49.96
14151338	806 GALLERY CT	\$49.96	14152125	13681 OLYMPIC AVE	\$49.96
14151339	810 GALLERY CT	\$49.96	14152126	13691 OLYMPIC AVE	\$49.96
14151340	813 GALLERY CT	\$49.96	14152127	13701 OLYMPIC AVE	\$49.96
14151341	809 GALLERY CT	\$49.96	14152128	13711 OLYMPIC AVE	\$49.96
14151342	805 GALLERY CT	\$49.96	14152129	13721 OLYMPIC AVE	\$49.96
14151343	801 GALLERY CT	\$49.96	14152130	13731 OLYMPIC AVE	\$49.96
14151344	802 MEGAN CT	\$49.96	14152148	3150 BEAR ST	\$874.25
14151345	806 MEGAN CT	\$49.96	14152151	3140 BEAR ST	\$374.69
14151346	810 MEGAN CT	\$49.96	14152152	3127 ENCORE CT	\$49.96
14151347	813 MEGAN CT	\$49.96	14152153	3131 ENCORE CT	\$49.96
14151348	809 MEGAN CT	\$49.96	14152154	3128 ENCORE CT	\$49.96
14151349	805 MEGAN CT	\$49.96	14152155	3124 ENCORE CT	\$49.96
14151350	801 MEGAN CT	\$49.96	14152156	3123 TARA	\$49.96
14151351	802 SPIRIT	\$49.96	14152157	3127 TARA	\$49.96
14151352	806 SPIRIT	\$49.96	14152158	3131 TARA	\$49.96
14151353	810 SPIRIT	\$49.96	14152159	3128 TARA	\$49.96
14151354	814 SPIRIT	\$49.96	14152160	3124 TARA	\$49.96
14151355	818 SPIRIT	\$49.96	14152161	3120 TARA	\$49.96
14151356	3076 PROMENADE	\$49.96	14152162	3116 TARA	\$49.96
14151357	3080 PROMENADE	\$49.96	14152163	3124 PROMENADE	\$49.96

MESA WATER DISTRICT
Capital Charge Property Tax Roll
Fiscal Year 2022-23

Assessor			Assessor		
Parcel Number	Situs Address	Charge	Parcel Number	Situs Address	Charge
14152164	3120 PROMENADE	\$49.96	14153120	3128 TRINITY DR	\$49.96
14152165	3116 PROMENADE	\$49.96	14153128	3166 YELLOWSTONE DR	\$49.96
14152166	3112 PROMENADE	\$49.96	14153129	3164 YELLOWSTONE DR	\$49.96
14152201	787 OLYMPIC AVE	\$49.96	14153201	763 OLYMPIC AVE	\$49.96
14152202	783 OLYMPIC AVE	\$49.96	14153202	759 OLYMPIC AVE	\$49.96
14152203	779 OLYMPIC AVE	\$49.96	14153203	755 OLYMPIC AVE	\$49.96
14152204	775 OLYMPIC AVE	\$49.96	14153204	751 OLYMPIC AVE	\$49.96
14152205	771 OLYMPIC AVE	\$49.96	14153205	749 OLYMPIC AVE	\$49.96
14152206	767 OLYMPIC AVE	\$49.96	14153206	742 HUDSON AVE	\$49.96
14152207	766 HUDSON AVE	\$49.96	14153207	746 HUDSON AVE	\$49.96
14152208	770 HUDSON AVE	\$49.96	14153208	750 HUDSON AVE	\$49.96
14152209	774 HUDSON AVE	\$49.96	14153209	754 HUDSON AVE	\$49.96
14152210	778 HUDSON AVE	\$49.96	14153210	758 HUDSON AVE	\$49.96
14152211	782 HUDSON AVE	\$49.96	14153211	762 HUDSON AVE	\$49.96
14152212	788 HUDSON AVE	\$49.96	14153301	763 HUDSON AVE	\$49.96
14152301	787 HUDSON AVE	\$49.96	14153302	759 HUDSON AVE	\$49.96
14152302	783 HUDSON AVE	\$49.96	14153303	755 HUDSON AVE	\$49.96
14152303	779 HUDSON AVE	\$49.96	14153304	751 HUDSON AVE	\$49.96
14152304	775 HUDSON AVE	\$49.96	14153305	749 HUDSON AVE	\$49.96
14152305	771 HUDSON AVE	\$49.96	14153306	745 HUDSON AVE	\$49.96
14152306	767 HUDSON AVE	\$49.96	14153307	3149 YELLOWSTONE DR	\$49.96
14152307	766 ALLEGHENY AVE	\$49.96	14153308	3143 YELLOWSTONE DR	\$49.96
14152308	770 ALLEGHENY AVE	\$49.96	14153309	754 ALLEGHENY AVE	\$49.96
14152309	774 ALLEGHENY AVE	\$49.96	14153310	758 ALLEGHENY AVE	\$49.96
14152310	778 ALLEGHENY AVE	\$49.96	14153311	762 ALLEGHENY AVE	\$49.96
14152311	782 ALLEGHENY AVE	\$49.96	14153401	763 ALLEGHENY AVE	\$49.96
14152312	786 ALLEGHENY AVE	\$49.96	14153402	759 ALLEGHENY AVE	\$49.96
14152401	771 ALLEGHENY AVE	\$49.96	14153501	3137 TRINITY DR	\$49.96
14152402	767 ALLEGHENY AVE	\$49.96	14153502	3130 YELLOWSTONE DR	\$49.96
14153103	13741 OLYMPIC AVE	\$49.96	14153503	3131 TRINITY DR	\$49.96
14153104	13751 OLYMPIC AVE	\$49.96	14154101	2869 DRAKE AVE	\$49.96
14153105	13771 OLYMPIC AVE	\$49.96	14154102	2865 DRAKE AVE	\$49.96
14153106	13781 OLYMPIC AVE	\$49.96	14154103	2859 DRAKE AVE	\$49.96
14153107	13791 OLYMPIC AVE	\$49.96	14154104	2853 DRAKE AVE	\$49.96
14153108	13801 OLYMPIC AVE	\$49.96	14154105	820 SANTIAGO RD	\$49.96
14153112	3158 YELLOWSTONE DR	\$49.96	14154106	822 SANTIAGO RD	\$49.96
14153113	3154 YELLOWSTONE DR	\$49.96	14154107	824 SANTIAGO RD	\$49.96
14153114	3152 YELLOWSTONE DR	\$49.96	14154108	826 SANTIAGO RD	\$49.96
14153115	3148 YELLOWSTONE DR	\$49.96	14154109	828 SANTIAGO RD	\$49.96
14153116	3146 YELLOWSTONE DR	\$49.96	14154110	830 SANTIAGO RD	\$49.96
14153117	3142 YELLOWSTONE DR	\$49.96	14154111	832 SANTIAGO RD	\$49.96
14153118	3136 TRINITY DR	\$49.96	14154112	836 SANTIAGO RD	\$49.96
14153119	3132 TRINITY DR	\$49.96	14154113	840 SANTIAGO RD	\$49.96

MESA WATER DISTRICT
Capital Charge Property Tax Roll
Fiscal Year 2022-23

Assessor			Assessor		
Parcel Number	Situs Address	Charge	Parcel Number	Situs Address	Charge
14154114	844 SANTIAGO RD	\$49.96	14154302	843 SONORA RD	\$49.96
14154115	848 SANTIAGO RD	\$49.96	14154303	839 SONORA RD	\$49.96
14154116	852 SANTIAGO RD	\$49.96	14154304	853 SONORA RD	\$49.96
14154117	856 SANTIAGO RD	\$49.96	14154305	859 SONORA RD	\$49.96
14154118	860 SANTIAGO RD	\$49.96	14154401	833 SONORA RD	\$49.96
14154119	867 SAINT CLAIR ST	\$49.96	14154402	829 SONORA RD	\$49.96
14154120	855 SAINT CLAIR ST	\$49.96	14154403	825 SONORA RD	\$49.96
14154121	851 SAINT CLAIR ST	\$49.96	14154404	819 SONORA RD	\$49.96
14154122	847 SAINT CLAIR ST	\$49.96	14154405	815 SONORA RD	\$49.96
14154123	843 SAINT CLAIR ST	\$49.96	14154406	809 SONORA RD	\$49.96
14154124	839 SAINT CLAIR ST	\$49.96	14154501	2868 DRAKE AVE	\$49.96
14154125	837 SAINT CLAIR ST	\$49.96	14154502	2864 DRAKE AVE	\$49.96
14154126	833 SAINT CLAIR ST	\$49.96	14154503	2858 DRAKE AVE	\$49.96
14154127	829 SAINT CLAIR ST	\$49.96	14154504	2852 DRAKE AVE	\$49.96
14154128	827 SAINT CLAIR ST	\$49.96	14154505	2848 DRAKE AVE	\$49.96
14154129	823 SAINT CLAIR ST	\$49.96	14154506	2842 DRAKE AVE	\$49.96
14154130	2877 DRAKE AVE	\$49.96	14154507	2838 DRAKE AVE	\$49.96
14154131	2873 DRAKE AVE	\$49.96	14154508	811 SAINT CLAIR ST	\$49.96
14154201	847 SANTIAGO RD	\$49.96	14154601	812 SAINT CLAIR ST	\$49.96
14154202	843 SANTIAGO RD	\$49.96	14154602	816 SAINT CLAIR ST	\$49.96
14154203	839 SANTIAGO RD	\$49.96	14154603	820 SAINT CLAIR ST	\$49.96
14154204	837 SANTIAGO RD	\$49.96	14154604	824 SAINT CLAIR ST	\$49.96
14154205	833 SANTIAGO RD	\$49.96	14154605	828 SAINT CLAIR ST	\$49.96
14154206	829 SANTIAGO RD	\$49.96	14154606	830 SAINT CLAIR ST	\$49.96
14154207	830 SONORA RD	\$49.96	14154607	834 SAINT CLAIR ST	\$49.96
14154208	834 SONORA RD	\$49.96	14154608	838 SAINT CLAIR ST	\$49.96
14154209	838 SONORA RD	\$49.96	14154609	840 SAINT CLAIR ST	\$49.96
14154210	840 SONORA RD	\$49.96	14154610	844 SAINT CLAIR ST	\$49.96
14154211	844 SONORA RD	\$49.96	14154611	848 SAINT CLAIR ST	\$49.96
14154212	848 SONORA RD	\$49.96	14154612	852 SAINT CLAIR ST	\$49.96
14154213	850 SONORA RD	\$49.96	14154613	858 SAINT CLAIR ST	\$49.96
14154214	852 SONORA RD	\$49.96	14154614	860 SAINT CLAIR ST	\$49.96
14154215	854 SONORA RD	\$49.96	14154615	868 SAINT CLAIR ST	\$49.96
14154216	856 SONORA RD	\$49.96	14154616	2897 VELASCO LN	\$49.96
14154217	858 SONORA RD	\$49.96	14154617	2895 VELASCO LN	\$49.96
14154218	2860 VELASCO LN	\$49.96	14154618	2891 VELASCO LN	\$49.96
14154219	2866 VELASCO LN	\$49.96	14154619	2887 VELASCO LN	\$49.96
14154220	2872 VELASCO LN	\$49.96	14154620	2885 VELASCO LN	\$49.96
14154221	2878 VELASCO LN	\$49.96	14154621	2879 VELASCO LN	\$49.96
14154222	2884 VELASCO LN	\$49.96	14154622	2873 VELASCO LN	\$49.96
14154223	855 SANTIAGO RD	\$49.96	14155101	948 CORONADO DR	\$49.96
14154224	851 SANTIAGO RD	\$49.96	14155102	950 CORONADO DR	\$49.96
14154301	847 SONORA RD	\$49.96	14155103	954 CORONADO DR	\$49.96

MESA WATER DISTRICT
Capital Charge Property Tax Roll
Fiscal Year 2022-23

Assessor			Assessor		
Parcel Number	Situs Address	Charge	Parcel Number	Situs Address	Charge
14155104	960 CORONADO DR	\$49.96	14155616	2722 SAN CARLOS LN	\$49.96
14155105	964 CORONADO DR	\$49.96	14155617	2726 SAN CARLOS LN	\$49.96
14155106	968 CORONADO DR	\$49.96	14155618	2732 SAN CARLOS LN	\$49.96
14155107	972 CORONADO DR	\$49.96	14155619	2738 SAN CARLOS LN	\$49.96
14155108	977 JUNIPERO DR	\$49.96	14155620	2740 SAN CARLOS LN	\$49.96
14155109	975 JUNIPERO DR	\$49.96	14155621	2748 SAN CARLOS LN	\$49.96
14155110	973 JUNIPERO DR	\$49.96	14155622	2750 SAN CARLOS LN	\$49.96
14155111	971 JUNIPERO DR	\$49.96	14155623	963 CORONADO DR	\$49.96
14155112	969 JUNIPERO DR	\$49.96	14155624	961 CORONADO DR	\$49.96
14155113	967 JUNIPERO DR	\$49.96	14155701	2761 SAN CARLOS LN	\$74.94
14155201	2744 FREMONT LN	\$49.96	14155702	2759 SAN CARLOS LN	\$49.96
14155202	2742 FREMONT LN	\$49.96	14155703	2751 SAN CARLOS LN	\$49.96
14155203	2738 FREMONT LN	\$49.96	14155704	2747 SAN CARLOS LN	\$49.96
14155204	948 SERRA WAY	\$49.96	14155705	2741 SAN CARLOS LN	\$49.96
14155205	950 SERRA WAY	\$49.96	14155706	2737 SAN CARLOS LN	\$49.96
14155301	947 SERRA WAY	\$49.96	14155707	2731 SAN CARLOS LN	\$49.96
14155302	949 SERRA WAY	\$49.96	14155801	965 MAGELLAN ST	\$49.96
14155303	950 PRESIDIO DR	\$49.96	14155802	967 MAGELLAN ST	\$49.96
14155304	946 PRESIDIO DR	\$49.96	14155803	969 MAGELLAN ST	\$49.96
14155401	947 PRESIDIO DR	\$49.96	14155804	2826 LA SALLE AVE	\$49.96
14155402	949 PRESIDIO DR	\$49.96	14155805	2822 LA SALLE AVE	\$49.96
14155403	951 PRESIDIO DR	\$49.96	14155806	2818 LA SALLE AVE	\$49.96
14155404	957 PRESIDIO DR	\$49.96	14155807	974 JUNIPERO DR	\$49.96
14155405	963 PRESIDIO DR	\$49.96	14155808	972 JUNIPERO DR	\$49.96
14155406	967 PRESIDIO DR	\$49.96	14155809	970 JUNIPERO DR	\$49.96
14155501	975 PRESIDIO DR	\$49.96	14155810	968 JUNIPERO DR	\$49.96
14155502	979 PRESIDIO DR OR	\$49.96	14156111	1191 EL CAMINO DR	\$49.96
14155506	981 PRESIDIO DR	\$49.96	14156114	1177 EL CAMINO DR 2	\$49.96
14155601	955 CORONADO DR	\$49.96	14156115	1171 EL CAMINO DR	\$49.96
14155602	2747 FREMONT LN	\$49.96	14156117	1199 EL CAMINO DR	\$49.96
14155603	2741 FREMONT LN	\$49.96	14156118	1163 EL CAMINO DR	\$49.96
14155604	2737 FREMONT LN	\$49.96	14156119	1167 EL CAMINO DR	\$49.96
14155605	2731 FREMONT LN	\$49.96	14156201	2861 EL RIO CIR	\$49.96
14155606	2725 FREMONT LN	\$49.96	14156202	2865 EL RIO CIR	\$49.96
14155607	2717 FREMONT LN	\$49.96	14156203	2869 EL RIO CIR	\$49.96
14155608	958 PRESIDIO DR	\$49.96	14156204	2873 EL RIO CIR	\$49.96
14155609	964 PRESIDIO DR	\$49.96	14156205	2879 EL RIO CIR	\$49.96
14155610	966 PRESIDIO DR	\$49.96	14156206	2885 EL RIO CIR	\$49.96
14155611	968 PRESIDIO DR	\$49.96	14156207	2889 EL RIO CIR	\$49.96
14155612	976 PRESIDIO DR	\$49.96	14156208	2893 EL RIO CIR	\$49.96
14155613	980 PRESIDIO DR	\$49.96	14156209	2897 EL RIO CIR	\$49.96
14155614	2712 SAN CARLOS LN	\$49.96	14156210	2898 EL RIO CIR	\$49.96
14155615	2718 SAN CARLOS LN	\$49.96	14156211	2892 EL RIO CIR	\$49.96

MESA WATER DISTRICT
Capital Charge Property Tax Roll
Fiscal Year 2022-23

Assessor			Assessor		
Parcel Number	Situs Address	Charge	Parcel Number	Situs Address	Charge
14156212	2888 EL RIO CIR	\$49.96	14156315	2885 REGIS LN	\$49.96
14156213	2884 EL RIO CIR	\$49.96	14156316	2879 REGIS LN	\$49.96
14156214	2878 EL RIO CIR	\$49.96	14156317	2873 REGIS LN	\$49.96
14156215	2872 EL RIO CIR	\$49.96	14156318	2871 REGIS LN	\$49.96
14156216	2868 EL RIO CIR	\$49.96	14156319	2870 REGIS LN	\$49.96
14156217	2864 EL RIO CIR	\$49.96	14156320	2872 REGIS LN	\$49.96
14156218	2860 EL RIO CIR	\$49.96	14156321	2878 REGIS LN	\$49.96
14156219	2861 MONTEREY AVE	\$49.96	14156322	2884 REGIS LN	\$49.96
14156220	2865 MONTEREY AVE	\$49.96	14156323	2885 ALANZO LN	\$49.96
14156221	2869 MONTEREY AVE	\$49.96	14156324	2879 ALANZO LN	\$49.96
14156222	2873 MONTEREY AVE	\$49.96	14156325	2873 ALANZO LN	\$49.96
14156223	2879 MONTEREY AVE	\$49.96	14156326	2871 ALANZO LN	\$49.96
14156224	2885 MONTEREY AVE	\$49.96	14156327	2870 ALANZO LN	\$49.96
14156225	2889 MONTEREY AVE	\$49.96	14156328	2872 ALANZO LN	\$49.96
14156226	2895 MONTEREY AVE	\$49.96	14156329	2878 ALANZO LN	\$49.96
14156227	1158 MISSION DR	\$49.96	14156330	2884 ALANZO LN	\$49.96
14156228	1154 MISSION DR	\$49.96	14157101	1094 MISSION DR	\$49.96
14156229	1150 MISSION DR	\$49.96	14157102	1090 MISSION DR	\$49.96
14156230	1146 MISSION DR	\$49.96	14157103	1086 MISSION DR	\$49.96
14156231	1140 MISSION DR	\$49.96	14157104	1082 MISSION DR	\$49.96
14156232	1134 MISSION DR	\$49.96	14157105	1078 MISSION DR	\$49.96
14156233	1128 MISSION DR	\$49.96	14157106	1074 MISSION DR	\$49.96
14156234	1122 MISSION DR	\$49.96	14157107	1070 MISSION DR	\$49.96
14156235	1118 MISSION DR	\$49.96	14157108	1066 MISSION DR	\$49.96
14156236	1114 MISSION DR	\$49.96	14157109	1062 MISSION DR	\$74.94
14156237	1110 MISSION DR	\$49.96	14157201	2885 MIGUEL LN	\$49.96
14156238	1106 MISSION DR	\$49.96	14157202	2879 MIGUEL LN	\$49.96
14156239	1102 MISSION DR	\$49.96	14157203	2873 MIGUEL LN	\$49.96
14156240	1098 MISSION DR	\$49.96	14157204	2871 MIGUEL LN	\$49.96
14156301	2860 MONTEREY AVE	\$49.96	14157205	2870 MIGUEL LN	\$49.96
14156302	2864 MONTEREY AVE	\$49.96	14157206	2872 MIGUEL LN	\$49.96
14156303	2868 MONTEREY AVE	\$49.96	14157207	2878 MIGUEL LN	\$49.96
14156304	2872 MONTEREY AVE	\$49.96	14157208	2884 MIGUEL LN	\$49.96
14156305	2878 MONTEREY AVE	\$49.96	14157209	2885 BALLOW LN	\$49.96
14156306	2884 MONTEREY AVE	\$49.96	14157210	2879 BALLOW LN	\$49.96
14156307	2885 ANZA LN	\$49.96	14157211	2873 BALLOW LN	\$49.96
14156308	2879 ANZA LN	\$49.96	14157212	2871 BALLOW LN	\$49.96
14156309	2873 ANZA LN	\$49.96	14157213	2869 BALLOW LN	\$49.96
14156310	2871 ANZA LN	\$49.96	14157301	2882 BALLOW LN	\$49.96
14156311	2870 ANZA LN	\$49.96	14157302	2880 BALLOW LN	\$49.96
14156312	2872 ANZA LN	\$49.96	14157303	2872 BALLOW LN	\$49.96
14156313	2878 ANZA LN	\$49.96	14157304	2868 BALLOW LN	\$49.96
14156314	2884 ANZA LN	\$49.96	14157305	2864 BALLOW LN	\$49.96

MESA WATER DISTRICT
Capital Charge Property Tax Roll
Fiscal Year 2022-23

Assessor			Assessor		
Parcel Number	Situs Address	Charge	Parcel Number	Situs Address	Charge
14157306	2861 MENDOZA DR	\$74.94	14159210	3054 JOHNSON AVE	\$49.96
14157307	2865 MENDOZA DR	\$74.94	14159211	3050 JOHNSON AVE	\$49.96
14157308	2869 MENDOZA DR	\$74.94	14159301	1015 CHEYENNE ST	\$49.96
14157309	2873 MENDOZA DR	\$74.94	14159302	3083 JOHNSON AVE	\$49.96
14157310	2879 MENDOZA DR	\$74.94	14159303	3081 JOHNSON AVE	\$74.94
14157311	2885 MENDOZA DR	\$74.94	14159304	3077 JOHNSON AVE	\$49.96
14158101	2830 LA SALLE AVE	\$49.96	14159305	3073 JOHNSON AVE	\$49.96
14158102	2836 LA SALLE AVE	\$49.96	14159306	3069 JOHNSON AVE	\$49.96
14158103	973 SONORA RD	\$49.96	14159307	3065 JOHNSON AVE	\$49.96
14158104	971 SONORA RD	\$49.96	14159308	3063 JOHNSON AVE	\$49.96
14158105	969 SONORA RD	\$49.96	14159309	3059 JOHNSON AVE	\$49.96
14158106	967 SONORA RD	\$49.96	14159310	3055 JOHNSON AVE	\$49.96
14158107	965 SONORA RD	\$49.96	14159311	3051 JOHNSON AVE	\$49.96
14158108	963 SONORA RD	\$49.96	14159312	3050 MADISON AVE	\$49.96
14158109	961 SONORA RD	\$49.96	14159313	3054 MADISON AVE	\$49.96
14158110	957 SONORA RD	\$49.96	14159314	3058 MADISON AVE	\$49.96
14158111	951 SONORA RD	\$49.96	14159315	3062 MADISON AVE	\$49.96
14158112	956 MAGELLAN ST	\$49.96	14159316	3064 MADISON AVE	\$49.96
14158113	958 MAGELLAN ST	\$49.96	14159317	3068 MADISON AVE	\$49.96
14158114	960 MAGELLAN ST	\$49.96	14159318	3072 MADISON AVE	\$49.96
14158115	962 MAGELLAN ST	\$49.96	14159319	3076 MADISON AVE	\$49.96
14158116	964 MAGELLAN ST	\$49.96	14159320	3080 MADISON AVE	\$74.94
14158117	966 MAGELLAN ST	\$49.96	14159321	3082 MADISON AVE	\$49.96
14158118	968 MAGELLAN ST	\$49.96	14159322	1023 CHEYENNE ST	\$49.96
14158119	970 MAGELLAN ST	\$49.96	14159323	1019 CHEYENNE ST	\$74.94
14158201	966 SONORA RD	\$799.32	14159401	3101 LINCOLN WAY	\$49.96
14158202	2839 VELASCO LN	\$49.96	14159402	3100 MCKINLEY WAY	\$49.96
14158203	2843 VELASCO LN	\$49.96	14159501	1031 CHEYENNE ST	\$49.96
14158204	2849 VELASCO LN	\$49.96	14159502	3083 MADISON AVE	\$49.96
14158205	2855 VELASCO LN	\$49.96	14159503	3081 MADISON AVE	\$49.96
14158206	2861 VELASCO LN	\$49.96	14159504	3077 MADISON AVE	\$49.96
14158207	2867 VELASCO LN	\$49.96	14159505	3073 MADISON AVE	\$49.96
14159101	3101 JEFFERSON AVE	\$49.96	14159506	3069 MADISON AVE	\$49.96
14159102	3100 LINCOLN WAY	\$49.96	14159507	3065 MADISON AVE	\$49.96
14159201	3088 JOHNSON AVE	\$49.96	14159508	3063 MADISON AVE	\$49.96
14159202	3084 JOHNSON AVE	\$49.96	14159509	3059 MADISON AVE	\$49.96
14159203	3080 JOHNSON AVE	\$49.96	14159510	3055 MADISON AVE	\$49.96
14159204	3076 JOHNSON AVE	\$49.96	14159511	3051 MADISON AVE	\$49.96
14159205	3072 JOHNSON AVE	\$49.96	14159512	1040 PAULARINO AVE	\$399.66
14159206	3068 JOHNSON AVE	\$49.96	14159513	1043 CHEYENNE ST	\$49.96
14159207	3064 JOHNSON AVE	\$49.96	14159514	1035 CHEYENNE ST	\$49.96
14159208	3062 JOHNSON AVE	\$49.96	14159515	1047 CHEYENNE ST	\$49.96
14159209	3058 JOHNSON AVE	\$49.96	14159516	1051 CHEYENNE ST	\$49.96

MESA WATER DISTRICT
Capital Charge Property Tax Roll
Fiscal Year 2022-23

Assessor Parcel Number	Situs Address	Charge	Assessor Parcel Number	Situs Address	Charge
14159517	1055 CHEYENNE ST	\$49.96	14160213	1194 ATLANTA WAY	\$49.96
14159518	1059 CHEYENNE ST	\$49.96	14160214	1198 ATLANTA WAY	\$49.96
14159519	1063 CHEYENNE ST	\$49.96	14160215	1199 ATLANTA WAY	\$49.96
14159520	1067 CHEYENNE ST	\$49.96	14160216	1195 ATLANTA WAY	\$49.96
14159521	1071 CHEYENNE ST	\$49.96	14160217	1189 ATLANTA WAY	\$49.96
14159522	1075 CHEYENNE ST	\$49.96	14160218	1181 ATLANTA WAY	\$49.96
14159523	1079 CHEYENNE ST	\$49.96	14160219	1175 ATLANTA WAY	\$49.96
14159524	1083 CHEYENNE ST	\$49.96	14160220	1169 ATLANTA WAY	\$49.96
14159525	1060 PAULARINO AVE	\$874.25	14160221	1165 ATLANTA WAY	\$49.96
14159601	3101 MCKINLEY WAY	\$49.96	14160222	1164 PAULARINO AVE	\$49.96
14160101	1164 BISMARCK WAY	\$49.96	14160223	1168 PAULARINO AVE	\$49.96
14160102	1168 BISMARCK WAY	\$49.96	14160224	1174 PAULARINO AVE	\$49.96
14160103	1174 BISMARCK WAY	\$49.96	14160225	1180 PAULARINO AVE	\$49.96
14160104	1180 BISMARCK WAY	\$49.96	14160226	1184 PAULARINO AVE	\$49.96
14160105	1188 BISMARCK WAY	\$49.96	14160227	1192 PAULARINO AVE	\$49.96
14160106	1194 BISMARCK WAY	\$49.96	14160228	1198 PAULARINO AVE	\$49.96
14160107	1198 BISMARCK WAY	\$49.96	14160301	3104 VAN BUREN AVE	\$49.96
14160108	1199 BISMARCK WAY	\$49.96	14160302	3100 VAN BUREN AVE	\$49.96
14160109	1195 BISMARCK WAY	\$49.96	14160303	1158 AUSTIN ST	\$49.96
14160110	1189 BISMARCK WAY	\$49.96	14160304	1154 AUSTIN ST	\$49.96
14160111	1181 BISMARCK WAY	\$49.96	14160305	1150 AUSTIN ST	\$49.96
14160112	1175 BISMARCK WAY	\$49.96	14160306	1146 AUSTIN ST	\$49.96
14160113	1169 BISMARCK WAY	\$49.96	14160307	1142 AUSTIN ST	\$49.96
14160114	1165 BISMARCK WAY	\$49.96	14160308	1138 AUSTIN ST	\$49.96
14160115	1164 AUGUSTA ST	\$49.96	14160309	1134 AUSTIN ST	\$49.96
14160116	1168 AUGUSTA ST	\$49.96	14160310	1130 AUSTIN ST	\$49.96
14160117	1174 AUGUSTA ST	\$49.96	14160311	1126 AUSTIN ST	\$49.96
14160118	1180 AUGUSTA ST	\$49.96	14160312	1122 AUSTIN ST	\$49.96
14160119	1188 AUGUSTA ST	\$49.96	14160313	1118 AUSTIN ST	\$49.96
14160120	1194 AUGUSTA ST	\$49.96	14160314	1114 AUSTIN ST	\$49.96
14160121	1198 AUGUSTA ST	\$49.96	14160401	1155 AUSTIN ST	\$49.96
14160201	1199 AUGUSTA ST	\$49.96	14160402	3078 VAN BUREN AVE	\$49.96
14160202	1195 AUGUSTA ST	\$49.96	14160403	3074 VAN BUREN AVE	\$49.96
14160203	1189 AUGUSTA ST	\$49.96	14160404	3070 VAN BUREN AVE	\$49.96
14160204	1181 AUGUSTA ST	\$49.96	14160405	3064 VAN BUREN AVE	\$49.96
14160205	1175 AUGUSTA ST	\$49.96	14160406	3060 VAN BUREN AVE	\$49.96
14160206	1169 AUGUSTA ST	\$49.96	14160407	3058 VAN BUREN AVE	\$49.96
14160207	1165 AUGUSTA ST	\$49.96	14160408	3054 VAN BUREN AVE	\$49.96
14160208	1164 ATLANTA WAY	\$49.96	14160409	1156 PAULARINO AVE	\$49.96
14160209	1168 ATLANTA WAY	\$49.96	14160410	1152 PAULARINO AVE	\$49.96
14160210	1174 ATLANTA WAY	\$49.96	14160411	1150 PAULARINO AVE	\$49.96
14160211	1180 ATLANTA WAY	\$49.96	14160412	1146 PAULARINO AVE	\$49.96
14160212	1188 ATLANTA WAY	\$49.96	14160413	1142 PAULARINO AVE	\$49.96

**MESA WATER DISTRICT
Capital Charge Property Tax Roll
Fiscal Year 2022-23**

Assessor Parcel Number	Situs Address	Charge	Assessor Parcel Number	Situs Address	Charge
14160414	1138 PAULARINO AVE	\$49.96	14160457	3075 TYLER WAY	\$49.96
14160415	1134 PAULARINO AVE	\$49.96	14160458	3077 TYLER WAY	\$49.96
14160416	1130 PAULARINO AVE	\$49.96	14160459	3081 TYLER WAY	\$49.96
14160417	1126 PAULARINO AVE	\$49.96	14160460	3085 TYLER WAY	\$49.96
14160418	1122 PAULARINO AVE	\$49.96	14161101	2850 FAIRVIEW RD	\$399.66
14160419	1118 PAULARINO AVE	\$49.96	14161120	2839 MONTEREY AVE	\$49.96
14160420	1114 PAULARINO AVE	\$49.96	14161121	2833 MONTEREY AVE	\$49.96
14160421	3059 COOLIDGE AVE	\$49.96	14161122	2827 MONTEREY AVE	\$49.96
14160422	3063 COOLIDGE AVE	\$49.96	14161123	2821 MONTEREY AVE	\$49.96
14160423	3065 COOLIDGE AVE	\$49.96	14161124	2815 MONTEREY AVE	\$49.96
14160424	3069 COOLIDGE AVE	\$49.96	14161125	1163 SALVADOR ST	\$49.96
14160425	3075 COOLIDGE AVE	\$49.96	14161126	1157 SALVADOR ST	\$49.96
14160426	3077 COOLIDGE AVE	\$49.96	14161127	1151 SALVADOR ST	\$49.96
14160427	3081 COOLIDGE AVE	\$49.96	14161128	1145 SALVADOR ST	\$49.96
14160428	1115 AUSTIN ST	\$49.96	14161129	1139 SALVADOR ST	\$49.96
14160429	3084 TAYLOR WAY	\$49.96	14161130	1133 SALVADOR ST	\$49.96
14160430	3080 TAYLOR WAY	\$49.96	14161131	1127 SALVADOR ST	\$49.96
14160431	3076 TAYLOR WAY	\$49.96	14161132	1121 SALVADOR ST	\$49.96
14160432	3072 TAYLOR WAY	\$49.96	14161133	1115 SALVADOR ST	\$49.96
14160433	3068 TAYLOR WAY	\$49.96	14161134	1109 SALVADOR ST	\$49.96
14160434	3064 TAYLOR WAY	\$49.96	14161135	1103 SALVADOR ST	\$49.96
14160435	3062 TAYLOR WAY	\$49.96	14161210	1150 EL CAMINO DR	\$49.96
14160436	3058 TAYLOR WAY	\$49.96	14161211	1144 EL CAMINO DR	\$49.96
14160437	3059 TAYLOR WAY	\$49.96	14161212	1138 EL CAMINO DR	\$49.96
14160438	3063 TAYLOR WAY	\$49.96	14161213	1132 EL CAMINO DR	\$49.96
14160439	3065 TAYLOR WAY	\$49.96	14161214	1126 EL CAMINO DR	\$49.96
14160440	3069 TAYLOR WAY	\$49.96	14161215	1120 EL CAMINO DR	\$49.96
14160441	3075 TAYLOR WAY	\$49.96	14161216	1114 EL CAMINO DR	\$49.96
14160442	3077 TAYLOR WAY	\$49.96	14161217	1108 EL CAMINO DR	\$49.96
14160443	3081 TAYLOR WAY	\$49.96	14161329	2850 MONTEREY AVE	\$49.96
14160444	3085 TAYLOR WAY	\$49.96	14161330	1149 EL CAMINO DR	\$49.96
14160445	3084 TYLER WAY	\$49.96	14161331	1145 EL CAMINO DR	\$49.96
14160446	3080 TYLER WAY	\$49.96	14161332	1139 EL CAMINO DR	\$49.96
14160447	3076 TYLER WAY	\$49.96	14161333	1133 EL CAMINO DR	\$49.96
14160448	3072 TYLER WAY	\$49.96	14161334	1127 EL CAMINO DR	\$49.96
14160449	3068 TYLER WAY	\$49.96	14161335	1121 EL CAMINO DR	\$49.96
14160450	3064 TYLER WAY	\$49.96	14161336	1115 EL CAMINO DR	\$49.96
14160451	3062 TYLER WAY	\$49.96	14161337	1109 EL CAMINO DR	\$49.96
14160452	3058 TYLER WAY	\$49.96	14161338	1108 CORONA LN	\$49.96
14160453	3059 TYLER WAY	\$49.96	14161339	1112 CORONA LN	\$49.96
14160454	3063 TYLER WAY	\$49.96	14161340	1116 CORONA LN	\$49.96
14160455	3065 TYLER WAY	\$49.96	14161341	1122 CORONA LN	\$49.96
14160456	3069 TYLER WAY	\$49.96	14161342	1128 CORONA LN	\$49.96

MESA WATER DISTRICT
Capital Charge Property Tax Roll
Fiscal Year 2022-23

Assessor			Assessor		
Parcel Number	Situs Address	Charge	Parcel Number	Situs Address	Charge
14161343	1132 CORONA LN	\$49.96	14162423	1085 CORONA LN	\$49.96
14161344	1136 CORONA LN	\$49.96	14162424	1081 CORONA LN	\$49.96
14161345	1140 CORONA LN	\$49.96	14162425	1079 CORONA LN	\$49.96
14161346	1142 CORONA LN	\$49.96	14162426	1077 CORONA LN	\$49.96
14161347	1144 CORONA LN	\$49.96	14162427	1075 CORONA LN	\$49.96
14161348	1146 CORONA LN	\$49.96	14162428	1073 CORONA LN	\$49.96
14161349	2822 MONTEREY AVE	\$49.96	14162429	2811 LORENZO AVE	\$49.96
14161350	2828 MONTEREY AVE	\$49.96	14162430	2805 LORENZO AVE	\$49.96
14161351	2834 MONTEREY AVE	\$49.96	14162431	2799 LORENZO AVE	\$49.96
14161352	2840 MONTEREY AVE	\$49.96	14162432	2795 LORENZO AVE	\$49.96
14161353	2844 MONTEREY AVE	\$49.96	14162433	1068 SALVADOR ST	\$49.96
14161415	1133 CORONA LN	\$49.96	14162434	1072 SALVADOR ST	\$49.96
14161416	1127 CORONA LN	\$49.96	14162435	1078 SALVADOR ST	\$49.96
14161417	1121 CORONA LN	\$49.96	14162436	1084 SALVADOR ST	\$49.96
14161418	1115 CORONA LN	\$49.96	14162437	1090 SALVADOR ST	\$49.96
14161419	1109 CORONA LN	\$49.96	14162438	1096 SALVADOR ST	\$49.96
14161420	1103 CORONA LN	\$49.96	14162507	1097 SALVADOR ST	\$49.96
14161421	1102 SALVADOR ST	\$49.96	14162508	1091 SALVADOR ST	\$49.96
14161422	1108 SALVADOR ST	\$49.96	14162509	1085 SALVADOR ST	\$49.96
14161423	1114 SALVADOR ST	\$49.96	14162510	1079 SALVADOR ST	\$49.96
14161424	1120 SALVADOR ST	\$49.96	14162511	1073 SALVADOR ST	\$49.96
14161425	1126 SALVADOR ST	\$49.96	14162512	1067 SALVADOR ST	\$49.96
14161426	1132 SALVADOR ST	\$49.96	14162601	2798 LORENZO AVE	\$49.96
14162109	1102 EL CAMINO DR	\$49.96	14162602	2794 LORENZO AVE	\$49.96
14162110	1098 EL CAMINO DR	\$49.96	14162603	2790 LORENZO AVE	\$49.96
14162111	1094 EL CAMINO DR	\$49.96	14162604	2786 LORENZO AVE	\$49.96
14162112	1090 EL CAMINO DR	\$49.96	14162605	2782 LORENZO AVE	\$49.96
14162113	1086 EL CAMINO DR	\$49.96	14162606	2778 LORENZO AVE	\$49.96
14162114	1082 EL CAMINO DR	\$49.96	14162607	2777 MENDOZA DR	\$49.96
14162115	1078 EL CAMINO DR	\$49.96	14162608	2783 MENDOZA DR	\$49.96
14162203	1068 EL CAMINO DR	\$49.96	14162609	2787 MENDOZA DR	\$49.96
14162204	1064 EL CAMINO DR	\$49.96	14162610	2791 MENDOZA DR	\$49.96
14162310	1103 EL CAMINO DR	\$49.96	14162611	2795 MENDOZA DR	\$49.96
14162311	1099 EL CAMINO DR	\$49.96	14162612	1055 EL CAMINO DR	\$399.66
14162312	1095 EL CAMINO DR	\$49.96	14162701	2796 MENDOZA DR	\$49.96
14162313	1091 EL CAMINO DR	\$49.96	14162702	2792 MENDOZA DR	\$49.96
14162314	1087 EL CAMINO DR	\$49.96	14162703	2788 MENDOZA DR	\$49.96
14162315	1084 CORONA LN	\$49.96	14162704	2782 MENDOZA DR	\$49.96
14162316	1090 CORONA LN	\$49.96	14162705	2776 MENDOZA DR	\$49.96
14162317	1096 CORONA LN	\$49.96	14163101	1288 LONDONDERRY ST	\$49.96
14162318	1102 CORONA LN	\$49.96	14163102	1284 LONDONDERRY ST	\$49.96
14162421	1097 CORONA LN	\$49.96	14163103	1280 LONDONDERRY ST	\$49.96
14162422	1091 CORONA LN	\$49.96	14163104	1276 LONDONDERRY ST	\$49.96

MESA WATER DISTRICT
Capital Charge Property Tax Roll
Fiscal Year 2022-23

Assessor			Assessor		
Parcel Number	Situs Address	Charge	Parcel Number	Situs Address	Charge
14163105	1272 LONDONDERRY ST	\$49.96	14163301	1297 STONEFIELD ST	\$49.96
14163106	1270 LONDONDERRY ST	\$49.96	14163302	1295 STONEFIELD ST	\$49.96
14163107	1264 LONDONDERRY ST	\$49.96	14163303	3124 LIMERICK LN	\$49.96
14163108	1260 LONDONDERRY ST	\$49.96	14163304	3126 LIMERICK LN	\$49.96
14163109	1254 LONDONDERRY ST	\$49.96	14163305	3130 LIMERICK LN	\$49.96
14163110	1250 LONDONDERRY ST	\$49.96	14163306	3134 LIMERICK LN	\$49.96
14163111	1244 LONDONDERRY ST	\$49.96	14163307	3138 LIMERICK LN	\$49.96
14163112	1240 LONDONDERRY ST	\$49.96	14163308	3142 LIMERICK LN	\$49.96
14163113	1234 LONDONDERRY ST	\$49.96	14163309	3146 LIMERICK LN	\$49.96
14163114	1230 LONDONDERRY ST	\$49.96	14163310	3150 LIMERICK LN	\$49.96
14163115	1226 LONDONDERRY ST	\$49.96	14163311	3154 LIMERICK LN	\$49.96
14163116	1222 LONDONDERRY ST	\$49.96	14163312	3158 LIMERICK LN	\$49.96
14163117	1218 LONDONDERRY ST	\$49.96	14163313	3157 KILLARNEY LN	\$49.96
14163118	1214 LONDONDERRY ST	\$49.96	14163314	3153 KILLARNEY LN	\$49.96
14163119	1210 LONDONDERRY ST	\$49.96	14163315	3149 KILLARNEY LN	\$49.96
14163120	3160 BRAY LN	\$49.96	14163316	3145 KILLARNEY LN	\$49.96
14163121	3158 BRAY LN	\$49.96	14163317	3141 KILLARNEY LN	\$49.96
14163122	3154 BRAY LN	\$49.96	14163318	3137 KILLARNEY LN	\$49.96
14163123	3150 BRAY LN	\$49.96	14163319	3133 KILLARNEY LN	\$49.96
14163124	3146 BRAY LN	\$49.96	14163320	3129 KILLARNEY LN	\$49.96
14163125	3142 BRAY LN	\$49.96	14163321	3125 KILLARNEY LN	\$49.96
14163126	3138 BRAY LN	\$49.96	14163322	3121 KILLARNEY LN	\$49.96
14163127	3134 BRAY LN	\$49.96	14163323	3119 KILLARNEY LN	\$49.96
14163128	3130 BRAY LN	\$49.96	14163324	3117 KILLARNEY LN	\$49.96
14163129	3126 BRAY LN	\$49.96	14163325	3115 KILLARNEY LN	\$49.96
14163201	3158 KILLARNEY LN	\$49.96	14163326	3116 KERRY LN	\$49.96
14163202	3154 KILLARNEY LN	\$49.96	14163327	3118 KERRY LN	\$49.96
14163203	3150 KILLARNEY LN	\$49.96	14163328	3120 KERRY LN	\$49.96
14163204	3146 KILLARNEY LN	\$49.96	14163329	3122 KERRY LN	\$49.96
14163205	3142 KILLARNEY LN	\$49.96	14163330	3126 KERRY LN	\$49.96
14163206	3138 KILLARNEY LN	\$49.96	14163331	3130 KERRY LN	\$49.96
14163207	3134 KILLARNEY LN	\$49.96	14163332	3134 KERRY LN	\$49.96
14163208	3130 KILLARNEY LN	\$49.96	14163333	3138 KERRY LN	\$49.96
14163209	3126 KILLARNEY LN	\$49.96	14163334	3142 KERRY LN	\$49.96
14163210	3125 KERRY LN	\$49.96	14163335	3146 KERRY LN	\$49.96
14163211	3129 KERRY LN	\$49.96	14163336	3150 KERRY LN	\$49.96
14163212	3133 KERRY LN	\$49.96	14163337	3154 KERRY LN	\$49.96
14163213	3137 KERRY LN	\$49.96	14163338	3158 KERRY LN	\$49.96
14163214	3141 KERRY LN	\$49.96	14163339	3157 CORK LN	\$49.96
14163215	3145 KERRY LN	\$49.96	14163340	3153 CORK LN	\$49.96
14163216	3149 KERRY LN	\$49.96	14163341	3149 CORK LN	\$49.96
14163217	3153 KERRY LN	\$49.96	14163342	3145 CORK LN	\$49.96
14163218	3157 KERRY LN	\$49.96	14163343	3141 CORK LN	\$49.96

MESA WATER DISTRICT
Capital Charge Property Tax Roll
Fiscal Year 2022-23

Assessor			Assessor		
Parcel Number	Situs Address	Charge	Parcel Number	Situs Address	Charge
14163344	3137 CORK LN	\$49.96	14164207	2739 DE SOTO AVE	\$49.96
14163345	3133 CORK LN	\$49.96	14164208	2735 DE SOTO AVE	\$49.96
14163346	3129 CORK LN	\$49.96	14164209	2729 DE SOTO AVE	\$49.96
14163347	3125 CORK LN	\$49.96	14164210	2723 DE SOTO AVE	\$49.96
14163348	3123 CORK LN	\$49.96	14164211	2717 DE SOTO AVE	\$49.96
14163349	1225 MCCORMACK LN	\$49.96	14164212	984 PRESIDIO DR	\$49.96
14163350	1221 MCCORMACK LN	\$49.96	14164213	990 PRESIDIO DR	\$49.96
14163351	1217 MCCORMACK LN	\$49.96	14164214	996 PRESIDIO DR	\$49.96
14163352	1213 MCCORMACK LN	\$49.96	14164215	1002 PRESIDIO DR	\$49.96
14163353	1209 MCCORMACK LN	\$49.96	14164216	1008 PRESIDIO DR	\$49.96
14163354	1205 MCCORMACK LN	\$49.96	14164217	1014 PRESIDIO DR	\$49.96
14163355	1201 MCCORMACK LN	\$49.96	14164218	2718 SAN JUAN LN	\$49.96
14163401	3158 CORK LN	\$49.96	14164219	2720 SAN JUAN LN	\$49.96
14163402	3154 CORK LN	\$49.96	14164220	2722 SAN JUAN LN	\$49.96
14163403	3150 CORK LN	\$49.96	14164221	2724 SAN JUAN LN	\$49.96
14163404	3146 CORK LN	\$49.96	14164222	2728 SAN JUAN LN	\$49.96
14163405	3142 CORK LN	\$49.96	14164223	2734 SAN JUAN LN	\$49.96
14163406	3138 CORK LN	\$49.96	14164224	2740 SAN JUAN LN	\$49.96
14163407	3134 CORK LN	\$49.96	14164225	2746 SAN JUAN LN	\$49.96
14163408	3130 CORK LN	\$49.96	14164226	2752 SAN JUAN LN	\$49.96
14163409	3126 CORK LN	\$49.96	14164227	2758 SAN JUAN LN	\$49.96
14163410	3125 BRAY LN	\$49.96	14164228	2764 SAN JUAN LN	\$49.96
14163411	3129 BRAY LN	\$49.96	14164229	2770 SAN JUAN LN	\$49.96
14163412	3133 BRAY LN	\$49.96	14164230	2776 SAN JUAN LN	\$49.96
14163413	3137 BRAY LN	\$49.96	14164231	2784 SAN JUAN LN	\$49.96
14163414	3141 BRAY LN	\$49.96	14164234	2773 DE SOTO AVE	\$49.96
14163415	3145 BRAY LN	\$49.96	14164301	2785 SAN JUAN LN	\$49.96
14163416	3149 BRAY LN	\$49.96	14164302	2779 SAN JUAN LN	\$49.96
14163417	3153 BRAY LN	\$49.96	14164303	2775 SAN JUAN LN	\$49.96
14163418	3157 BRAY LN	\$49.96	14164304	2771 SAN JUAN LN	\$49.96
14164101	2770 DE SOTO AVE	\$49.96	14164305	2765 SAN JUAN LN	\$49.96
14164102	2764 DE SOTO AVE	\$49.96	14164306	2759 SAN JUAN LN	\$49.96
14164103	2758 DE SOTO AVE	\$49.96	14164307	2753 SAN JUAN LN	\$49.96
14164104	2752 DE SOTO AVE	\$49.96	14164308	2747 SAN JUAN LN	\$49.96
14164105	2746 DE SOTO AVE	\$49.96	14164309	2741 SAN JUAN LN	\$49.96
14164106	2740 DE SOTO AVE	\$49.96	14164310	2735 SAN JUAN LN	\$49.96
14164107	2736 DE SOTO AVE	\$49.96	14164311	2729 SAN JUAN LN	\$49.96
14164108	2730 DE SOTO AVE	\$49.96	14164312	2730 CIBOLA AVE	\$49.96
14164202	2767 DE SOTO AVE	\$49.96	14164313	2736 CIBOLA AVE	\$49.96
14164203	2763 DE SOTO AVE	\$49.96	14164314	2742 CIBOLA AVE	\$49.96
14164204	2757 DE SOTO AVE	\$49.96	14164315	2746 CIBOLA AVE	\$49.96
14164205	2751 DE SOTO AVE	\$49.96	14164316	2752 CIBOLA AVE	\$49.96
14164206	2745 DE SOTO AVE	\$49.96	14164317	2758 CIBOLA AVE	\$49.96

MESA WATER DISTRICT
Capital Charge Property Tax Roll
Fiscal Year 2022-23

Assessor Parcel Number	Situs Address	Charge	Assessor Parcel Number	Situs Address	Charge
14164318	2764 CIBOLA AVE	\$49.96	14165116	3121 PIERCE AVE	\$49.96
14164319	2770 CIBOLA AVE	\$49.96	14165117	3117 PIERCE AVE	\$49.96
14164320	2776 CIBOLA AVE	\$49.96	14165118	3113 PIERCE AVE	\$49.96
14164321	2784 CIBOLA AVE	\$49.96	14165119	3109 PIERCE AVE	\$49.96
14164322	2790 CIBOLA AVE	\$49.96	14165120	3105 PIERCE AVE	\$49.96
14164323	2796 CIBOLA AVE	\$49.96	14165121	3101 PIERCE AVE	\$49.96
14164401	2797 CIBOLA AVE	\$49.96	14165122	3100 COOLIDGE AVE	\$49.96
14164402	2791 CIBOLA AVE	\$49.96	14165123	3104 COOLIDGE AVE	\$49.96
14164403	2787 CIBOLA AVE	\$49.96	14165124	3108 COOLIDGE AVE	\$49.96
14164404	2781 CIBOLA AVE	\$49.96	14165125	3112 COOLIDGE AVE	\$49.96
14164405	2775 CIBOLA AVE	\$49.96	14165126	3116 COOLIDGE AVE	\$49.96
14164406	2769 CIBOLA AVE	\$49.96	14165127	3120 COOLIDGE AVE	\$49.96
14164407	2763 CIBOLA AVE	\$49.96	14165128	3124 COOLIDGE AVE	\$49.96
14164408	2757 CIBOLA AVE	\$49.96	14165129	3128 COOLIDGE AVE	\$49.96
14164409	2753 CIBOLA AVE	\$49.96	14165130	3132 COOLIDGE AVE	\$49.96
14164410	2747 CIBOLA AVE	\$49.96	14165131	3136 COOLIDGE AVE	\$49.96
14164411	2741 CIBOLA AVE	\$49.96	14165132	3140 COOLIDGE AVE	\$49.96
14164412	2735 CIBOLA AVE	\$49.96	14165133	3144 COOLIDGE AVE	\$49.96
14164413	2729 CIBOLA AVE	\$49.96	14165134	1102 CHARLESTON ST	\$49.96
14164414	2723 CIBOLA AVE	\$49.96	14165137	1016 CONCORD ST	\$49.96
14164415	2717 CIBOLA AVE	\$49.96	14165138	1020 CONCORD ST	\$49.96
14164416	1026 PRESIDIO DR	\$49.96	14165139	1024 CONCORD ST	\$49.96
14164501	987 PRESIDIO DR	\$49.96	14165140	1028 CONCORD ST	\$49.96
14164502	993 PRESIDIO DR	\$49.96	14165141	1032 CONCORD ST	\$49.96
14164503	999 PRESIDIO DR	\$49.96	14165142	1036 CONCORD ST	\$49.96
14164504	1005 PRESIDIO DR	\$49.96	14165143	1040 CONCORD ST	\$49.96
14164505	1011 PRESIDIO DR	\$49.96	14165201	3100 PIERCE AVE	\$49.96
14164506	1017 PRESIDIO DR	\$49.96	14165202	3104 PIERCE AVE	\$124.90
14164507	1023 PRESIDIO DR	\$49.96	14165203	3108 PIERCE AVE	\$49.96
14165102	1044 CONCORD ST	\$49.96	14165204	3112 PIERCE AVE	\$49.96
14165103	1048 CONCORD ST	\$49.96	14165205	3116 PIERCE AVE	\$49.96
14165104	1052 CONCORD ST	\$49.96	14165206	3120 PIERCE AVE	\$49.96
14165105	1056 CONCORD ST	\$49.96	14165207	3124 PIERCE AVE	\$49.96
14165106	1060 CONCORD ST	\$49.96	14165208	3128 PIERCE AVE	\$49.96
14165107	1064 CONCORD ST	\$49.96	14165209	3132 PIERCE AVE	\$49.96
14165108	1068 CONCORD ST	\$49.96	14165210	1067 CONCORD ST	\$49.96
14165109	1072 CONCORD ST	\$49.96	14165211	1063 CONCORD ST	\$49.96
14165110	3143 PIERCE AVE	\$49.96	14165212	1059 CONCORD ST	\$49.96
14165111	3139 PIERCE AVE	\$49.96	14165213	1055 CONCORD ST	\$49.96
14165112	3135 PIERCE AVE	\$49.96	14165214	1051 CONCORD ST	\$49.96
14165113	3131 PIERCE AVE	\$49.96	14165215	1047 CONCORD ST	\$49.96
14165114	3129 PIERCE AVE	\$49.96	14165216	1043 CONCORD ST	\$49.96
14165115	3125 PIERCE AVE	\$74.94	14165217	1039 CONCORD ST	\$49.96

MESA WATER DISTRICT
Capital Charge Property Tax Roll
Fiscal Year 2022-23

Assessor Parcel Number	Situs Address	Charge	Assessor Parcel Number	Situs Address	Charge
14165218	1035 CONCORD ST	\$49.96	14165261	3113 MCKINLEY WAY	\$49.96
14165219	1031 CONCORD ST	\$49.96	14165262	3109 MCKINLEY WAY	\$49.96
14165220	1027 CONCORD ST	\$49.96	14165263	3105 MCKINLEY WAY	\$49.96
14165221	1023 CONCORD ST	\$49.96	14165264	3100 MONROE WAY	\$49.96
14165222	1019 CONCORD ST	\$49.96	14165265	3104 MONROE WAY	\$49.96
14165223	1015 CONCORD ST	\$49.96	14165266	3108 MONROE WAY	\$49.96
14165224	1007 CONCORD ST	\$49.96	14165267	3112 MONROE WAY	\$49.96
14165225	1003 CONCORD ST	\$49.96	14165268	3116 MONROE WAY	\$49.96
14165226	3133 JEFFERSON AVE	\$49.96	14165269	3120 MONROE WAY	\$49.96
14165227	3129 JEFFERSON AVE	\$49.96	14165270	3124 MONROE WAY	\$49.96
14165228	3125 JEFFERSON AVE	\$49.96	14165271	3128 MONROE WAY	\$49.96
14165229	3121 JEFFERSON AVE	\$49.96	14165272	3131 MONROE WAY	\$49.96
14165230	3117 JEFFERSON AVE	\$49.96	14165273	3129 MONROE WAY	\$49.96
14165231	3113 JEFFERSON AVE	\$49.96	14165274	3125 MONROE WAY	\$49.96
14165232	3109 JEFFERSON AVE	\$49.96	14165275	3121 MONROE WAY	\$49.96
14165233	3105 JEFFERSON AVE	\$49.96	14165276	3117 MONROE WAY	\$49.96
14165234	3104 LINCOLN WAY	\$49.96	14165277	3113 MONROE WAY	\$49.96
14165235	3108 LINCOLN WAY	\$49.96	14165278	3109 MONROE WAY	\$49.96
14165236	3112 LINCOLN WAY	\$49.96	14165279	3105 MONROE WAY	\$49.96
14165237	3116 LINCOLN WAY	\$49.96	14165280	3101 MONROE WAY	\$49.96
14165238	3120 LINCOLN WAY	\$49.96	14166202	1048 MISSION DR	\$74.94
14165239	3124 LINCOLN WAY	\$49.96	14166203	1042 MISSION DR	\$74.94
14165240	3128 LINCOLN WAY	\$49.96	14166204	1036 MISSION DR	\$74.94
14165241	3131 LINCOLN WAY	\$49.96	14166205	1030 MISSION DR	\$74.94
14165242	3129 LINCOLN WAY	\$49.96	14166206	1024 MISSION DR	\$74.94
14165243	3125 LINCOLN WAY	\$49.96	14166207	1018 MISSION DR	\$74.94
14165244	3121 LINCOLN WAY	\$49.96	14166208	1012 MISSION DR	\$74.94
14165245	3117 LINCOLN WAY	\$49.96	14166209	1006 MISSION DR	\$74.94
14165246	3113 LINCOLN WAY	\$49.96	14166211	998 MISSION DR	\$124.90
14165247	3109 LINCOLN WAY	\$49.96	14166212	994 MISSION DR	\$124.90
14165248	3105 LINCOLN WAY	\$49.96	14166213	988 MISSION DR	\$124.90
14165249	3104 MCKINLEY WAY	\$49.96	14166214	984 MISSION DR	\$124.90
14165250	3108 MCKINLEY WAY	\$49.96	14166215	980 MISSION DR	\$124.90
14165251	3112 MCKINLEY WAY	\$49.96	14166216	976 MISSION DR	\$124.90
14165252	3116 MCKINLEY WAY	\$49.96	14166217	972 MISSION DR	\$124.90
14165253	3120 MCKINLEY WAY	\$49.96	14166218	970 MISSION DR	\$124.90
14165254	3124 MCKINLEY WAY	\$49.96	14166219	968 MISSION DR	\$124.90
14165255	3128 MCKINLEY WAY	\$49.96	14166220	2884 LA SALLE AVE	\$124.90
14165256	3131 MCKINLEY WAY	\$49.96	14166221	2880 LA SALLE AVE	\$124.90
14165257	3129 MCKINLEY WAY	\$49.96	14166222	2876 LA SALLE AVE 1-4	\$124.90
14165258	3125 MCKINLEY WAY	\$49.96	14166223	2872 LA SALLE AVE	\$124.90
14165259	3121 MCKINLEY WAY	\$49.96	14166224	2868 LA SALLE AVE	\$124.90
14165260	3117 MCKINLEY WAY	\$49.96	14166225	2864 LA SALLE AVE	\$124.90

**MESA WATER DISTRICT
Capital Charge Property Tax Roll
Fiscal Year 2022-23**

Assessor Parcel Number	Situs Address	Charge	Assessor Parcel Number	Situs Address	Charge
14166226	2860 LA SALLE AVE	\$124.90	14166508	1010 EL CAMINO DR	\$74.94
14166227	2856 LA SALLE AVE	\$124.90	14166509	1016 EL CAMINO DR	\$74.94
14166230	1002 MISSION DR	\$74.94	14166510	1022 EL CAMINO DR	\$74.94
14166401	1045 MISSION DR	\$74.94	14166511	1028 EL CAMINO DR	\$74.94
14166402	1039 MISSION DR	\$74.94	14166512	1034 EL CAMINO DR	\$74.94
14166403	1033 MISSION DR	\$74.94	14166513	1040 EL CAMINO DR	\$74.94
14166404	1027 MISSION DR	\$74.94	14166514	1046 EL CAMINO DR	\$74.94
14166405	1021 MISSION DR	\$74.94	14166516	999 VALENCIA ST	\$124.90
14166406	1015 MISSION DR	\$74.94	14166517	995 VALENCIA ST	\$124.90
14166407	1009 MISSION DR	\$74.94	14166518	989 VALENCIA ST	\$124.90
14166409	1010 VALENCIA ST	\$74.94	14166519	985 VALENCIA ST	\$124.90
14166410	1016 VALENCIA ST	\$74.94	14166520	981 VALENCIA ST	\$124.90
14166411	1022 VALENCIA ST	\$74.94	14166521	977 VALENCIA ST	\$124.90
14166412	1028 VALENCIA ST	\$74.94	14166522	973 VALENCIA ST	\$124.90
14166413	1034 VALENCIA ST	\$74.94	14166523	976 EL CAMINO DR	\$124.90
14166414	1040 VALENCIA ST	\$74.94	14166524	980 EL CAMINO DR 1	\$124.90
14166415	1046 VALENCIA ST	\$74.94	14166525	984 EL CAMINO DR	\$124.90
14166416	999 MISSION DR	\$124.90	14166526	988 EL CAMINO DR	\$124.90
14166417	995 MISSION DR 2	\$124.90	14166527	994 EL CAMINO DR	\$124.90
14166418	989 MISSION DR	\$124.90	14166528	998 EL CAMINO DR	\$124.90
14166419	985 MISSION DR	\$124.90	14166534	1005 VALENCIA ST	\$124.90
14166420	981 MISSION DR	\$124.90	14166535	1004 EL CAMINO DR	\$124.90
14166421	977 MISSION DR	\$124.90	14167105	2811 SAN JUAN LN	\$49.96
14166422	973 MISSION DR	\$124.90	14167106	2805 SAN JUAN LN	\$49.96
14166423	971 MISSION DR	\$124.90	14167118	2829 SAN JUAN LN	\$49.96
14166424	969 MISSION DR	\$124.90	14167119	2823 SAN JUAN LN	\$49.96
14166425	970 VALENCIA ST	\$124.90	14167120	2817 SAN JUAN LN	\$49.96
14166426	972 VALENCIA ST	\$124.90	14167121	1044 PALMETTO WAY	\$74.94
14166427	976 VALENCIA ST	\$124.90	14167122	1042 PALMETTO WAY	\$74.94
14166428	980 VALENCIA ST	\$124.90	14167123	1040 PALMETTO WAY	\$74.94
14166429	984 VALENCIA ST	\$124.90	14167124	1038 PALMETTO WAY	\$74.94
14166430	988 VALENCIA ST	\$124.90	14167125	1036 PALMETTO WAY	\$74.94
14166431	994 VALENCIA ST	\$124.90	14167126	1034 PALMETTO WAY	\$74.94
14166432	998 VALENCIA ST 1-4	\$124.90	14167127	1032 PALMETTO WAY	\$74.94
14166438	1003 MISSION DR	\$74.94	14167128	1030 PALMETTO WAY	\$74.94
14166439	1004 VALENCIA ST	\$124.90	14167129	1028 PALMETTO WAY	\$74.94
14166501	1045 VALENCIA ST	\$74.94	14167130	1026 PALMETTO WAY	\$74.94
14166502	1039 VALENCIA ST	\$74.94	14167131	1024 PALMETTO WAY	\$74.94
14166503	1033 VALENCIA ST	\$74.94	14167132	1022 PALMETTO WAY	\$74.94
14166504	1027 VALENCIA ST	\$74.94	14167133	1023 PALMETTO WAY	\$74.94
14166505	1021 VALENCIA ST	\$74.94	14167134	1025 PALMETTO WAY	\$74.94
14166506	1015 VALENCIA ST	\$74.94	14167135	1027 PALMETTO WAY	\$74.94
14166507	1009 VALENCIA ST	\$74.94	14167136	1029 PALMETTO WAY	\$74.94

**MESA WATER DISTRICT
Capital Charge Property Tax Roll
Fiscal Year 2022-23**

Assessor Parcel Number	Situs Address	Charge	Assessor Parcel Number	Situs Address	Charge
14167137	1031 PALMETTO WAY	\$74.94	14168203	2761 MENDOZA DR	\$49.96
14167138	1046 CORONADO DR	\$74.94	14168204	2757 MENDOZA DR	\$49.96
14167139	1044 CORONADO DR	\$74.94	14168205	2753 MENDOZA DR	\$49.96
14167140	1042 CORONADO DR	\$74.94	14168206	2749 MENDOZA DR	\$49.96
14167141	1040 CORONADO DR	\$74.94	14168207	2745 MENDOZA DR	\$49.96
14167142	1038 CORONADO DR	\$74.94	14168208	2741 MENDOZA DR	\$49.96
14167143	1036 CORONADO DR	\$74.94	14168209	2737 MENDOZA DR	\$49.96
14167144	1034 CORONADO DR	\$74.94	14168210	2726 LORENZO AVE	\$49.96
14167145		\$249.79	14168211	2732 LORENZO AVE	\$49.96
14167201	2834 SAN JUAN LN	\$49.96	14168212	2738 LORENZO AVE	\$49.96
14167202	2830 SAN JUAN LN	\$49.96	14168213	2744 LORENZO AVE	\$49.96
14167203	2824 SAN JUAN LN	\$49.96	14168214	2750 LORENZO AVE	\$49.96
14167204	2820 SAN JUAN LN	\$49.96	14168215	2756 LORENZO AVE	\$49.96
14167205	2816 SAN JUAN LN	\$49.96	14168216	2762 LORENZO AVE	\$49.96
14167206	2810 SAN JUAN LN	\$49.96	14168217	2768 LORENZO AVE	\$49.96
14167208	2805 LA SALLE AVE	\$49.96	14168218	2774 LORENZO AVE	\$49.96
14167209	2809 LA SALLE AVE	\$49.96	14168301	2777 LORENZO AVE	\$49.96
14167210	2813 LA SALLE AVE	\$49.96	14168302	2773 LORENZO AVE	\$49.96
14167211	2817 LA SALLE AVE	\$49.96	14168303	2767 LORENZO AVE	\$49.96
14167212	2821 LA SALLE AVE	\$49.96	14168304	2761 LORENZO AVE	\$49.96
14167213	2825 LA SALLE AVE	\$49.96	14168305	2755 LORENZO AVE	\$49.96
14167214	2829 LA SALLE AVE	\$49.96	14168306	2749 LORENZO AVE	\$49.96
14167217	2804 SAN JUAN LN	\$49.96	14168307	2743 LORENZO AVE	\$49.96
14168101	2770 MENDOZA DR	\$49.96	14168308	2737 LORENZO AVE	\$49.96
14168102	2764 MENDOZA DR	\$49.96	14168309	2731 LORENZO AVE	\$49.96
14168103	2760 MENDOZA DR	\$49.96	14168310	2725 LORENZO AVE	\$49.96
14168104	2756 MENDOZA DR	\$49.96	14168311	2719 LORENZO AVE	\$49.96
14168105	2752 MENDOZA DR	\$49.96	14168312	2713 LORENZO AVE	\$49.96
14168106	2748 MENDOZA DR	\$49.96	14168313	2707 LORENZO AVE	\$49.96
14168107	2744 MENDOZA DR	\$49.96	14168314	2701 LORENZO AVE	\$49.96
14168108	2740 MENDOZA DR	\$49.96	14168315	1065 PRESIDIO DR	\$49.96
14168109	2736 MENDOZA DR	\$49.96	14168316	1059 PRESIDIO DR	\$49.96
14168110	2732 MENDOZA DR	\$49.96	14168317	1053 PRESIDIO DR	\$49.96
14168111	2728 MENDOZA DR	\$49.96	14168318	1047 PRESIDIO DR	\$49.96
14168112	2724 MENDOZA DR	\$49.96	14168401	1029 PRESIDIO DR	\$49.96
14168113	2720 MENDOZA DR	\$49.96	14168402	1035 PRESIDIO DR	\$49.96
14168114	1056 PRESIDIO DR	\$49.96	14169101	1106 CHARLESTON ST	\$49.96
14168115	1050 PRESIDIO DR	\$49.96	14169102	1110 CHARLESTON ST	\$49.96
14168116	1044 PRESIDIO DR	\$49.96	14169103	1114 CHARLESTON ST	\$49.96
14168117	1038 PRESIDIO DR	\$49.96	14169104	1118 CHARLESTON ST	\$49.96
14168118	1032 PRESIDIO DR	\$49.96	14169105	1122 CHARLESTON ST	\$49.96
14168201	2771 MENDOZA DR	\$49.96	14169106	1126 CHARLESTON ST	\$49.96
14168202	2765 MENDOZA DR	\$49.96	14169107	1130 CHARLESTON ST	\$49.96

MESA WATER DISTRICT
Capital Charge Property Tax Roll
Fiscal Year 2022-23

Assessor			Assessor		
Parcel Number	Situs Address	Charge	Parcel Number	Situs Address	Charge
14169108	1134 CHARLESTON ST	\$49.96	14169202	1151 CHARLESTON ST	\$49.96
14169109	1138 CHARLESTON ST	\$49.96	14169203	1147 CHARLESTON ST	\$49.96
14169110	1142 CHARLESTON ST	\$49.96	14169204	1143 CHARLESTON ST	\$49.96
14169111	1146 CHARLESTON ST	\$49.96	14169205	1139 CHARLESTON ST	\$49.96
14169112	1150 CHARLESTON ST	\$49.96	14169206	1135 CHARLESTON ST	\$49.96
14169113	1154 CHARLESTON ST	\$49.96	14169207	1131 CHARLESTON ST	\$49.96
14169114	1158 CHARLESTON ST	\$49.96	14169208	1127 CHARLESTON ST	\$49.96
14169115	1162 CHARLESTON ST	\$49.96	14169209	1123 CHARLESTON ST	\$49.96
14169116	1166 CHARLESTON ST	\$49.96	14169210	1119 CHARLESTON ST	\$49.96
14169117	1170 CHARLESTON ST	\$49.96	14169211	1115 CHARLESTON ST	\$49.96
14169118	1174 CHARLESTON ST	\$49.96	14169212	1111 CHARLESTON ST	\$49.96
14169119	1178 CHARLESTON ST	\$49.96	14169213	1107 CHARLESTON ST	\$49.96
14169121	3145 BOSTON WAY	\$49.96	14169214	1108 CARSON ST	\$49.96
14169122	3141 BOSTON WAY	\$49.96	14169215	1112 CARSON ST	\$49.96
14169123	3137 BOSTON WAY	\$49.96	14169216	1116 CARSON ST	\$49.96
14169124	3133 BOSTON WAY	\$49.96	14169217	1120 CARSON ST	\$49.96
14169125	3129 BOSTON WAY	\$49.96	14169218	1124 CARSON ST	\$49.96
14169126	3125 BOSTON WAY	\$49.96	14169219	1128 CARSON ST	\$49.96
14169127	3124 BOSTON WAY	\$49.96	14169220	1132 CARSON ST	\$49.96
14169128	3128 BOSTON WAY	\$49.96	14169221	1136 CARSON ST	\$49.96
14169129	3132 BOSTON WAY	\$49.96	14169222	1140 CARSON ST	\$49.96
14169130	3136 BOSTON WAY	\$49.96	14169223	1144 CARSON ST	\$49.96
14169131	3140 BOSTON WAY	\$49.96	14169224	1148 CARSON ST	\$49.96
14169132	3141 VAN BUREN AVE	\$49.96	14169225	1152 CARSON ST	\$49.96
14169133	3137 VAN BUREN AVE	\$49.96	14169226	3130 VAN BUREN AVE	\$49.96
14169134	3133 VAN BUREN AVE	\$49.96	14169301	3108 VAN BUREN AVE	\$49.96
14169135	3129 VAN BUREN AVE	\$49.96	14169302	3112 VAN BUREN AVE	\$49.96
14169136	3125 VAN BUREN AVE	\$49.96	14169303	3116 VAN BUREN AVE	\$49.96
14169137	1164 BOISE WAY	\$49.96	14169304	3120 VAN BUREN AVE	\$49.96
14169138	1168 BOISE WAY	\$49.96	14169305	3124 VAN BUREN AVE	\$49.96
14169139	1174 BOISE WAY	\$49.96	14169306	3125 TAFT WAY	\$49.96
14169140	1180 BOISE WAY	\$49.96	14169307	3121 TAFT WAY	\$49.96
14169141	1188 BOISE WAY	\$49.96	14169308	3117 TAFT WAY	\$49.96
14169142	1194 BOISE WAY	\$49.96	14169309	3113 TAFT WAY	\$49.96
14169143	1198 BOISE WAY	\$49.96	14169310	3109 TAFT WAY	\$49.96
14169144	1199 BOISE WAY	\$49.96	14169311	3105 TAFT WAY	\$49.96
14169145	1195 BOISE WAY	\$49.96	14169312	3101 TAFT WAY	\$49.96
14169146	1189 BOISE WAY	\$49.96	14169313	3100 TAFT WAY	\$49.96
14169147	1181 BOISE WAY	\$49.96	14169314	3104 TAFT WAY	\$49.96
14169148	1175 BOISE WAY	\$49.96	14169315	3108 TAFT WAY	\$49.96
14169149	1169 BOISE WAY	\$49.96	14169316	3112 TAFT WAY	\$49.96
14169150	1165 BOISE WAY	\$49.96	14169317	3116 TAFT WAY	\$49.96
14169201	3140 VAN BUREN AVE	\$49.96	14169318	3120 TAFT WAY	\$49.96

MESA WATER DISTRICT
Capital Charge Property Tax Roll
Fiscal Year 2022-23

Assessor Parcel Number	Situs Address	Charge	Assessor Parcel Number	Situs Address	Charge
14169319	3124 TAFT WAY	\$49.96	14172129	3070 HAYES AVE	\$49.96
14169320	3125 ROOSEVELT WAY	\$49.96	14172201	3058 HAYES AVE	\$49.96
14169321	3121 ROOSEVELT WAY	\$49.96	14172202	983 LANSING LN	\$49.96
14169322	3117 ROOSEVELT WAY	\$49.96	14172203	979 LANSING LN	\$49.96
14169323	3113 ROOSEVELT WAY	\$49.96	14172204	975 LANSING LN	\$49.96
14169324	3109 ROOSEVELT WAY	\$49.96	14172205	971 LANSING LN	\$49.96
14169325	3105 ROOSEVELT WAY	\$49.96	14172206	967 LANSING LN	\$49.96
14169326	3101 ROOSEVELT WAY	\$49.96	14172207	963 LANSING LN	\$49.96
14169327	3100 ROOSEVELT WAY	\$49.96	14172208	959 LANSING LN	\$49.96
14169328	3104 ROOSEVELT WAY	\$49.96	14172209	955 LANSING LN	\$49.96
14169329	3108 ROOSEVELT WAY	\$49.96	14172210	951 LANSING LN	\$49.96
14169330	3112 ROOSEVELT WAY	\$49.96	14172211	949 LANSING LN	\$49.96
14169331	3116 ROOSEVELT WAY	\$49.96	14172212	945 LANSING LN	\$49.96
14169332	3120 ROOSEVELT WAY	\$49.96	14172213	941 LANSING LN	\$49.96
14169333	3124 ROOSEVELT WAY	\$49.96	14172214	936 PAULARINO AVE	\$49.96
14169334	3123 COOLIDGE AVE	\$49.96	14172215	940 PAULARINO AVE	\$49.96
14169335	3119 COOLIDGE AVE	\$49.96	14172216	944 PAULARINO AVE	\$49.96
14169336	3115 COOLIDGE AVE	\$49.96	14172217	948 PAULARINO AVE	\$49.96
14169337	3111 COOLIDGE AVE	\$49.96	14172218	952 PAULARINO AVE	\$49.96
14169338	3107 COOLIDGE AVE	\$49.96	14172219	956 PAULARINO AVE	\$49.96
14169339	3103 COOLIDGE AVE	\$49.96	14172220	960 PAULARINO AVE	\$49.96
14169340	3101 COOLIDGE AVE	\$49.96	14172221	964 PAULARINO AVE	\$49.96
14172107	3066 HAYES AVE	\$49.96	14172222	968 PAULARINO AVE	\$49.96
14172108	984 LANSING LN	\$49.96	14172223	972 PAULARINO AVE	\$49.96
14172109	980 LANSING LN	\$49.96	14172224	976 PAULARINO AVE	\$49.96
14172110	976 LANSING LN	\$49.96	14172225	980 PAULARINO AVE	\$49.96
14172111	972 LANSING LN	\$49.96	14172226	984 PAULARINO AVE	\$49.96
14172112	968 LANSING LN	\$49.96	14172227	3050 HAYES AVE	\$49.96
14172113	964 LANSING LN	\$49.96	14172228	3054 HAYES AVE	\$49.96
14172114	960 LANSING LN	\$49.96	14172301	930 CHEYENNE ST	\$49.96
14172115	956 LANSING LN	\$49.96	14172302	932 CHEYENNE ST	\$49.96
14172116	952 LANSING LN	\$49.96	14172303	934 CHEYENNE ST	\$49.96
14172117	948 LANSING LN	\$49.96	14172304	936 CHEYENNE ST	\$49.96
14172118	951 SPRINGFIELD ST	\$49.96	14172305	938 CHEYENNE ST	\$49.96
14172119	955 SPRINGFIELD ST	\$49.96	14172306	940 CHEYENNE ST	\$49.96
14172120	959 SPRINGFIELD ST	\$49.96	14172309	946 CHEYENNE ST	\$49.96
14172122	963 SPRINGFIELD ST	\$49.96	14172310	948 CHEYENNE ST	\$49.96
14172123	967 SPRINGFIELD ST	\$49.96	14172311	950 CHEYENNE ST	\$49.96
14172124	971 SPRINGFIELD ST	\$49.96	14172312	952 CHEYENNE ST	\$49.96
14172125	975 SPRINGFIELD ST	\$49.96	14172313	954 CHEYENNE ST	\$49.96
14172126	979 SPRINGFIELD ST	\$49.96	14172314	956 CHEYENNE ST	\$49.96
14172127	983 SPRINGFIELD ST	\$49.96	14172316	942 CHEYENNE ST	\$49.96
14172128	3074 HAYES AVE	\$49.96	14172317	944 CHEYENNE ST	\$49.96

**MESA WATER DISTRICT
Capital Charge Property Tax Roll
Fiscal Year 2022-23**

Assessor Parcel Number	Situs Address	Charge	Assessor Parcel Number	Situs Address	Charge
14172318	958 CHEYENNE ST	\$49.96	14175109	1216 HAZEL PL	\$74.94
14172401	3051 HAYES AVE	\$49.96	14175110	1214 HAZEL PL	\$74.94
14172402	3055 HAYES AVE	\$49.96	14175111	1212 HAZEL PL	\$74.94
14172403	3059 HAYES AVE	\$49.96	14175112	1210 HAZEL PL	\$74.94
14172404	3063 HAYES AVE	\$49.96	14175113	1208 HAZEL PL	\$74.94
14172405	3065 HAYES AVE	\$49.96	14175114	1206 HAZEL PL	\$74.94
14172406	3069 HAYES AVE	\$49.96	14175115	1204 HAZEL PL	\$74.94
14172407	3073 HAYES AVE	\$49.96	14175116	1202 HAZEL PL	\$74.94
14172408	3077 HAYES AVE	\$49.96	14175117	2810 CITRUS PL	\$74.94
14172409	3081 HAYES AVE	\$49.96	14175118	2808 CITRUS PL	\$74.94
14172410	996 SPRINGFIELD ST	\$49.96	14175119	2806 CITRUS PL	\$74.94
14172411	992 SPRINGFIELD ST	\$49.96	14175120	1201 CITRUS PL	\$74.94
14172412	988 SPRINGFIELD ST	\$49.96	14175121	1203 CITRUS PL	\$74.94
14172413	984 SPRINGFIELD ST	\$49.96	14175122	1205 CITRUS PL	\$74.94
14172414	980 SPRINGFIELD ST	\$49.96	14175123	1207 CITRUS PL	\$74.94
14172415	976 SPRINGFIELD ST	\$49.96	14175124	1209 CITRUS PL	\$74.94
14172416	972 SPRINGFIELD ST	\$49.96	14175125	1206 CITRUS PL	\$74.94
14172417	968 SPRINGFIELD ST	\$49.96	14175126	1208 CITRUS PL	\$74.94
14172418	964 SPRINGFIELD ST	\$49.96	14175127	1210 CITRUS PL	\$74.94
14172419	960 SPRINGFIELD ST	\$49.96	14175128	2806 HAZEL PL	\$74.94
14172420	959 CHEYENNE ST	\$49.96	14175129	2808 HAZEL PL	\$74.94
14172421	967 CHEYENNE ST	\$49.96	14175130	2810 HAZEL PL	\$74.94
14172422	971 CHEYENNE ST	\$49.96	14175131	1209 HAZEL PL	\$74.94
14172423	975 CHEYENNE ST	\$49.96	14175132	1207 HAZEL PL	\$74.94
14172424	979 CHEYENNE ST	\$49.96	14175133	1205 HAZEL PL	\$74.94
14172425	983 CHEYENNE ST	\$49.96	14175134	1203 HAZEL PL	\$74.94
14172426	987 CHEYENNE ST	\$49.96	14175139		\$124.90
14172427	991 CHEYENNE ST	\$49.96	41005123	686 ANTON BLVD	\$3496.98
14172428	995 CHEYENNE ST	\$49.96	41005127	3300 BRISTOL ST	\$399.66
14172429	999 CHEYENNE ST	\$49.96	41005146	3420 BRISTOL ST	\$399.66
14173104	400 MERRIMAC WAY	\$799.32	41005148	3400 BRISTOL ST	\$249.79
14173106	2628 CLARION LN	\$374.69	41005149	695 TOWN CENTER DR	\$1973.31
14173203	425 MERRIMAC WAY	\$2248.09	41044117	14850 SUNFLOWER AVE	\$1273.91
14173204	333 MERRIMAC WAY	\$124.90	41047102	650 TOWN CENTER DR	\$1973.31
14173208	464 PRINCETON DR	\$799.32	41047104	606 TOWN CENTER DR	\$2847.56
14175101	1215 CITRUS PL	\$74.94	41047106	625 SUNFLOWER AVE	\$399.66
14175102	2801 HAZEL PL	\$74.94	41047201	655 TOWN CENTER DR	\$649.45
14175103	2803 HAZEL PL	\$74.94	41047207	600 ANTON BLVD	\$3122.34
14175104	2805 HAZEL PL	\$74.94	41047212	615 TOWN CENTER DR	\$2372.97
14175105	2807 HAZEL PL	\$74.94	41048105	3201 PARK CENTER DR	\$1998.29
14175106	2809 HAZEL PL	\$74.94	41049107	601 ANTON BLVD	\$5645.16
14175107	2811 HAZEL PL	\$74.94	41050124	495 ANTON BLVD	\$2173.16
14175108	2813 HAZEL PL	\$74.94	41050125	545 ANTON BLVD	\$249.79

MESA WATER DISTRICT
Capital Charge Property Tax Roll
Fiscal Year 2022-23

Assessor			Assessor		
Parcel Number	Situs Address	Charge	Parcel Number	Situs Address	Charge
41050130	585 ANTON BLVD	\$7918.18	41204222	3483 WINDSOR CT	\$49.96
41050131	589 ANTON BLVD	\$399.66	41204223	3481 WINDSOR CT	\$49.96
41050132	575 ANTON BLVD	\$1573.65	41204224	3479 WINDSOR CT	\$49.96
41050135	555 ANTON BLVD 700	\$1573.65	41204225	3477 WINDSOR CT	\$49.96
41050137	535 ANTON BLVD 700	\$2098.21	41204226	3475 WINDSOR CT	\$49.96
41051102	3400 AVENUE OF THE ARTS G	\$1748.50	41204227	3473 WINDSOR CT	\$49.96
41051103	3400 AVENUE OF THE ARTS E	\$1748.50	41204228	3471 WINDSOR CT	\$49.96
41051104	3400 AVENUE OF THE ARTS D	\$1748.50	41204229	3464 WINDSOR CT	\$49.96
41051105	3400 AVENUE OF THE ARTS B	\$1748.50	41204230	3462 WINDSOR CT	\$49.96
41051106	3400 AVENUE OF THE ARTS A	\$1748.50	41204231	3460 WINDSOR CT	\$49.96
41051107	3400 AVENUE OF THE ARTS J	\$1573.65	41204232	3433 WIMBLEDON WAY	\$49.96
41051108	3400 AVENUE OF THE ARTS 7	\$874.25	41204233	3435 WIMBLEDON WAY	\$49.96
41051109	3400 AVENUE OF THE ARTS F	\$1748.50	41204234	3437 WIMBLEDON WAY	\$49.96
41051110	3400 AVENUE OF THE ARTS C	\$1748.50	41204235	3439 WIMBLEDON WAY	\$449.62
41051112		\$2098.21	41204236	3441 WIMBLEDON WAY	\$49.96
41051202	436 ENCLAVE CIR	27726.61	41204237	3443 WIMBLEDON WAY	\$49.96
41051204	3350 SAKIOKA DR	\$374.69	41204238	3445 WIMBLEDON WAY	\$49.96
41052101	3350 AVENUE OF THE ARTS	\$3496.98	41204239	1155 KINGSTON ST	\$49.96
41052102	3350 AVENUE OF THE ARTS	\$799.32	41204240	1167 KINGSTON ST	\$49.96
41052104	500 ANTON BLVD	\$1973.31	41204241	1169 KINGSTON ST	\$49.96
41052105	580 ANTON BLVD	\$6119.73	41204242	1171 KINGSTON ST	\$49.96
41204107	3470 FAIRVIEW RD	\$174.86	41204243	1173 KINGSTON ST	\$49.96
41204108	1154 SUNFLOWER AVE	\$699.42	41204244	1175 KINGSTON ST	\$49.96
41204202	1150 KINGSTON ST	\$49.96	41204245	1177 KINGSTON ST	\$49.96
41204203	1152 KINGSTON ST	\$49.96	41204246	3484 WINDSOR CT	\$49.96
41204204	1154 KINGSTON ST	\$49.96	41204247	3482 WINDSOR CT	\$49.96
41204205	1156 KINGSTON ST	\$49.96	41204248	3480 WINDSOR CT	\$49.96
41204206	1158 KINGSTON ST	\$49.96	41204249	3478 WINDSOR CT	\$49.96
41204207	1160 KINGSTON ST	\$49.96	41204250	3476 WINDSOR CT	\$49.96
41204208	1162 KINGSTON ST	\$49.96	41204251	3474 WINDSOR CT	\$49.96
41204209	1164 KINGSTON ST	\$49.96	41204256	3461 WIMBLEDON WAY	\$49.96
41204210	1166 KINGSTON ST	\$49.96	41204257	3463 WIMBLEDON WAY	\$49.96
41204211	1168 KINGSTON ST	\$49.96	41204258	3487 QUEENS CT	\$49.96
41204212	1170 KINGSTON ST	\$49.96	41204259	3489 QUEENS CT	\$49.96
41204213	1172 KINGSTON ST	\$49.96	41204260	3491 QUEENS CT	\$49.96
41204214	1174 KINGSTON ST	\$49.96	41204261	3493 QUEENS CT	\$49.96
41204215	1176 KINGSTON ST	\$49.96	41204262	3495 QUEENS CT	\$49.96
41204216	1178 KINGSTON ST	\$49.96	41204263	3497 QUEENS CT	\$49.96
41204217	1180 KINGSTON ST	\$449.62	41204264	3499 QUEENS CT	\$49.96
41204218	3491 WINDSOR CT	\$49.96	41204266	3498 QUEENS CT	\$49.96
41204219	3489 WINDSOR CT	\$49.96	41204267	3496 QUEENS CT	\$49.96
41204220	3487 WINDSOR CT	\$49.96	41204268	3494 QUEENS CT	\$49.96
41204221	3485 WINDSOR CT	\$49.96	41204269	3492 QUEENS CT	\$49.96

MESA WATER DISTRICT
Capital Charge Property Tax Roll
Fiscal Year 2022-23

Assessor			Assessor		
Parcel Number	Situs Address	Charge	Parcel Number	Situs Address	Charge
41204270	3490 QUEENS CT	\$49.96	41205103	3472 SAN MARINO CIR	\$49.96
41204271	3488 QUEENS CT	\$49.96	41205104	3478 SAN MARINO CIR	\$49.96
41204272	3486 QUEENS CT	\$49.96	41205107	3496 SAN MARINO CIR	\$49.96
41204273	3484 QUEENS CT	\$49.96	41205108	3499 SAN MARINO CIR	\$49.96
41204274	3485 WIMBLEDON WAY	\$49.96	41205109	3493 SAN MARINO CIR	\$49.96
41204275	3487 WIMBLEDON WAY	\$49.96	41205110	3487 SAN MARINO CIR	\$49.96
41204276	3489 WIMBLEDON WAY	\$49.96	41205111	3481 SAN MARINO CIR	\$49.96
41204277	3491 WIMBLEDON WAY	\$49.96	41205112	3475 SAN MARINO CIR	\$49.96
41204278	3493 WIMBLEDON WAY	\$49.96	41205113	3469 SAN MARINO CIR	\$49.96
41204279	3495 WIMBLEDON WAY	\$49.96	41205114	3463 SAN MARINO CIR	\$49.96
41204280	3497 WIMBLEDON WAY	\$49.96	41205115	3460 SAN RAFAEL CIR	\$49.96
41204281	3499 WIMBLEDON WAY	\$49.96	41205116	3466 SAN RAFAEL CIR	\$49.96
41204302	3498 WIMBLEDON WAY	\$49.96	41205117	3472 SAN RAFAEL CIR	\$49.96
41204303	3496 WIMBLEDON WAY	\$49.96	41205118	3478 SAN RAFAEL CIR	\$49.96
41204304	3494 WIMBLEDON WAY	\$49.96	41205119	3484 SAN RAFAEL CIR	\$49.96
41204305	3492 WIMBLEDON WAY	\$49.96	41205120	3490 SAN RAFAEL CIR	\$49.96
41204306	3490 WIMBLEDON WAY	\$49.96	41205121	3496 SAN RAFAEL CIR	\$49.96
41204307	3488 WIMBLEDON WAY	\$49.96	41205122	3499 SAN RAFAEL CIR	\$49.96
41204308	3486 WIMBLEDON WAY	\$49.96	41205123	3493 SAN RAFAEL CIR	\$49.96
41204309	3484 WIMBLEDON WAY	\$49.96	41205124	3487 SAN RAFAEL CIR	\$49.96
41204310	3482 WIMBLEDON WAY	\$49.96	41205125	3481 SAN RAFAEL CIR	\$49.96
41204311	3480 WIMBLEDON WAY	\$49.96	41205126	3475 SAN RAFAEL CIR	\$49.96
41204312	3478 WIMBLEDON WAY	\$49.96	41205127	3469 SAN RAFAEL CIR	\$49.96
41204313	3476 WIMBLEDON WAY	\$49.96	41205128	3463 SAN RAFAEL CIR	\$49.96
41204314	3474 WIMBLEDON WAY	\$49.96	41205129	3462 SANTA CLARA CIR	\$49.96
41204315	3472 WIMBLEDON WAY	\$49.96	41205130	3468 SANTA CLARA CIR	\$49.96
41204316	3470 WIMBLEDON WAY	\$49.96	41205131	3474 SANTA CLARA CIR	\$49.96
41204317	3468 WIMBLEDON WAY	\$49.96	41205132	3480 SANTA CLARA CIR	\$49.96
41204318	3466 WIMBLEDON WAY	\$49.96	41205133	3486 SANTA CLARA CIR	\$49.96
41204319	3464 WIMBLEDON WAY	\$49.96	41205134	3492 SANTA CLARA CIR	\$49.96
41204320	3462 WIMBLEDON WAY	\$49.96	41205135	3497 SANTA CLARA CIR	\$49.96
41204321	1102 SAN JOSE	\$49.96	41205136	1119 SUNFLOWER AVE	\$49.96
41204322	1104 SAN JOSE	\$49.96	41205137	3489 SANTA CLARA CIR	\$49.96
41204323	1106 SAN JOSE	\$49.96	41205138	3483 SANTA CLARA CIR	\$49.96
41204324	1108 SAN JOSE	\$49.96	41205139	3477 SANTA CLARA CIR	\$49.96
41204325	1110 SAN JOSE	\$49.96	41205140	3471 SANTA CLARA CIR	\$49.96
41204326	1112 SAN JOSE	\$49.96	41205141	3465 SANTA CLARA CIR	\$49.96
41204327	1114 SAN JOSE	\$49.96	41205142	3461 SANTA CLARA CIR	\$49.96
41204328	1116 SAN JOSE	\$49.96	41205143	3457 SANTA CLARA CIR	\$49.96
41204329	1118 SAN JOSE	\$49.96	41205144	3453 SANTA CLARA CIR	\$49.96
41204330	1120 SAN JOSE	\$49.96	41205145	3490 SAN MARINO CIR	\$49.96
41205101	3460 SAN MARINO CIR	\$49.96	41205147	3484 SAN MARINO CIR	\$49.96
41205102	3466 SAN MARINO CIR	\$49.96	41205201	3448 SANTA CLARA CIR	\$49.96

MESA WATER DISTRICT
Capital Charge Property Tax Roll
Fiscal Year 2022-23

Assessor			Assessor		
Parcel Number	Situs Address	Charge	Parcel Number	Situs Address	Charge
41205202	3452 SANTA CLARA CIR	\$49.96	41206118	1050 SANTA CRUZ CIR	\$49.96
41205203	1091 SANTA ROSA AVE	\$49.96	41206119	1056 SANTA CRUZ CIR	\$49.96
41205204	1087 SANTA ROSA AVE	\$49.96	41206120	1062 SANTA CRUZ CIR	\$49.96
41205205	1083 SANTA ROSA AVE	\$49.96	41206121	1068 SANTA CRUZ CIR	\$49.96
41205206	1079 SANTA ROSA AVE	\$49.96	41206122	1074 SANTA CRUZ CIR	\$49.96
41205207	1075 SANTA ROSA AVE	\$49.96	41206123	1080 SANTA CRUZ CIR	\$49.96
41205208	1071 SANTA ROSA AVE	\$49.96	41206124	1086 SANTA CRUZ CIR	\$49.96
41205209	1067 SANTA ROSA AVE	\$49.96	41206125	1092 SANTA CRUZ CIR	\$49.96
41205210	1063 SANTA ROSA AVE	\$49.96	41206126	1095 SANTA CRUZ CIR	\$49.96
41205211	1059 SANTA ROSA AVE	\$49.96	41206127	1089 SANTA CRUZ CIR	\$49.96
41205212	1055 SANTA ROSA AVE	\$49.96	41206128	1083 SANTA CRUZ CIR	\$49.96
41205213	1050 VALLEJO CIR	\$49.96	41206129	1077 SANTA CRUZ CIR	\$49.96
41205214	1056 VALLEJO CIR	\$49.96	41206130	1071 SANTA CRUZ CIR	\$49.96
41205215	1062 VALLEJO CIR	\$49.96	41206131	1065 SANTA CRUZ CIR	\$49.96
41205216	1068 VALLEJO CIR	\$49.96	41206132	1059 SANTA CRUZ CIR	\$49.96
41205217	1074 VALLEJO CIR	\$49.96	41206133	1053 SANTA CRUZ CIR	\$49.96
41205218	1080 VALLEJO CIR	\$49.96	41206134	1052 SALINAS AVE	\$49.96
41205219	1086 VALLEJO CIR	\$49.96	41206135	1056 SALINAS AVE	\$49.96
41205220	1092 VALLEJO CIR	\$49.96	41206136	1060 SALINAS AVE	\$49.96
41205221	1095 VALLEJO CIR	\$49.96	41206137	1064 SALINAS AVE	\$49.96
41205222	1089 VALLEJO CIR	\$49.96	41206138	1068 SALINAS AVE	\$49.96
41205223	1083 VALLEJO CIR	\$49.96	41206139	1072 SALINAS AVE	\$49.96
41205224	1077 VALLEJO CIR	\$49.96	41206140	1076 SALINAS AVE	\$49.96
41205225	1071 VALLEJO CIR	\$49.96	41206141	1080 SALINAS AVE	\$49.96
41205226	1065 VALLEJO CIR	\$49.96	41206142	1084 SALINAS AVE	\$49.96
41205227	1059 VALLEJO CIR	\$49.96	41206143	1088 SALINAS AVE	\$49.96
41205228	1053 VALLEJO CIR	\$49.96	41206144	3404 SANTA CLARA CIR	\$49.96
41206102	1050 SAN PABLO CIR	\$49.96	41206145	3408 SANTA CLARA CIR	\$49.96
41206103	1056 SAN PABLO CIR	\$49.96	41206146	3412 SANTA CLARA CIR	\$49.96
41206104	1062 SAN PABLO CIR	\$49.96	41206147	3416 SANTA CLARA CIR	\$49.96
41206105	1068 SAN PABLO CIR	\$49.96	41206148	3420 SANTA CLARA CIR	\$49.96
41206106	1074 SAN PABLO CIR	\$49.96	41206149	3424 SANTA CLARA CIR	\$49.96
41206107	1080 SAN PABLO CIR	\$49.96	41206150	3428 SANTA CLARA CIR	\$49.96
41206108	1086 SAN PABLO CIR	\$49.96	41206151	3432 SANTA CLARA CIR	\$49.96
41206109	1092 SAN PABLO CIR	\$49.96	41206152	3436 SANTA CLARA CIR	\$49.96
41206110	1095 SAN PABLO CIR	\$49.96	41206153	3440 SANTA CLARA CIR	\$49.96
41206111	1089 SAN PABLO CIR	\$49.96	41206154	3444 SANTA CLARA CIR	\$49.96
41206112	1083 SAN PABLO CIR	\$49.96	41206201	1063 SALINAS AVE	\$49.96
41206113	1077 SAN PABLO CIR	\$49.96	41206202	1067 SALINAS AVE	\$49.96
41206114	1071 SAN PABLO CIR	\$49.96	41206203	1071 SALINAS AVE	\$49.96
41206115	1065 SAN PABLO CIR	\$49.96	41206204	1075 SALINAS AVE	\$49.96
41206116	1059 SAN PABLO CIR	\$49.96	41206205	1079 SALINAS AVE	\$49.96
41206117	1053 SAN PABLO CIR	\$49.96	41206206	1083 SALINAS AVE	\$49.96

**MESA WATER DISTRICT
Capital Charge Property Tax Roll
Fiscal Year 2022-23**

Assessor			Assessor		
Parcel Number	Situs Address	Charge	Parcel Number	Situs Address	Charge
41206207	1087 SALINAS AVE	\$49.96	41207167	3408 WIMBLEDON WAY	\$49.96
41206208	1091 SALINAS AVE	\$49.96	41207168	3404 WIMBLEDON WAY	\$49.96
41206209	1095 SALINAS AVE	\$49.96	41207169	3400 WIMBLEDON WAY	\$49.96
41206210	1099 SALINAS AVE	\$49.96	41207170	3396 WIMBLEDON WAY	\$49.96
41206213	3273 TURLOCK DR	\$49.96	41207171	3392 WIMBLEDON WAY	\$49.96
41206214	3271 TURLOCK DR	\$49.96	41207172	3388 WIMBLEDON WAY	\$49.96
41206215	3269 TURLOCK DR	\$49.96	41207173	3384 WIMBLEDON WAY	\$299.75
41206216	3267 TURLOCK DR	\$49.96	41207286		\$649.46
41206217	3265 TURLOCK DR	\$49.96	41207302	3469 WINDSOR CT	\$49.96
41206218	3263 TURLOCK DR	\$49.96	41207303	3467 WINDSOR CT	\$49.96
41206219	3261 TURLOCK DR	\$49.96	41207304	3465 WINDSOR CT	\$49.96
41206220	3259 TURLOCK DR	\$49.96	41207305	3463 WINDSOR CT	\$49.96
41206301	3449 SANTA CLARA CIR	\$49.96	41207306	3461 WINDSOR CT	\$49.96
41206302	3445 SANTA CLARA CIR	\$49.96	41207307	3459 WINDSOR CT	\$49.96
41206303	3441 SANTA CLARA CIR	\$49.96	41207308	3457 WINDSOR CT	\$49.96
41206304	3437 SANTA CLARA CIR	\$49.96	41207309	3453 SUMMERSET CIR	\$49.96
41206305	3433 SANTA CLARA CIR	\$49.96	41207310	3449 SUMMERSET CIR	\$49.96
41206306	3429 SANTA CLARA CIR	\$49.96	41207311	3445 SUMMERSET CIR	\$49.96
41206307	3425 SANTA CLARA CIR	\$49.96	41207312	3441 SUMMERSET CIR	\$49.96
41206308	3421 SANTA CLARA CIR	\$49.96	41207313	3437 SUMMERSET CIR	\$49.96
41206309	3417 SANTA CLARA CIR	\$49.96	41207314	3433 SUMMERSET CIR	\$49.96
41206310	3413 SANTA CLARA CIR	\$49.96	41207315	3429 SUMMERSET CIR	\$49.96
41206311	3409 SANTA CLARA CIR	\$49.96	41207316	3425 SUMMERSET CIR	\$49.96
41206312	3405 SANTA CLARA CIR	\$49.96	41207317	3421 SUMMERSET CIR	\$49.96
41206313	3401 SANTA CLARA CIR	\$49.96	41207318	3417 SUMMERSET CIR	\$49.96
41206401	3298 TURLOCK DR	\$49.96	41207319	3413 SUMMERSET CIR	\$49.96
41206402	3294 TURLOCK DR	\$49.96	41207320	3409 SUMMERSET CIR	\$49.96
41207105	1101 DEBRA DR	\$49.96	41207321	3405 SUMMERSET CIR	\$49.96
41207106	1105 DEBRA DR	\$49.96	41207322	3401 SUMMERSET CIR	\$49.96
41207107	1109 DEBRA DR	\$49.96	41207323	3397 SUMMERSET CIR	\$49.96
41207108	1113 DEBRA DR	\$49.96	41207324	3393 SUMMERSET CIR	\$49.96
41207109	1117 DEBRA DR	\$49.96	41207325	3389 SUMMERSET CIR	\$49.96
41207110	1121 DEBRA DR	\$49.96	41207326	1181 PRINCESS CT	\$49.96
41207111	1125 DEBRA DR	\$49.96	41207327	1177 PRINCESS CT	\$49.96
41207112	1129 DEBRA DR	\$49.96	41207328	1173 PRINCESS CT	\$49.96
41207113	1133 DEBRA DR	\$49.96	41207329	1169 PRINCESS CT	\$49.96
41207114	3401 DEEDEE DR	\$49.96	41207330	1165 PRINCESS CT	\$49.96
41207115	3405 DEEDEE DR	\$49.96	41207331	1161 PRINCESS CT	\$49.96
41207116	3409 DEEDEE DR	\$49.96	41207332	3401 WIMBLEDON WAY	\$49.96
41207118		\$499.58	41207333	3405 WIMBLEDON WAY	\$49.96
41207164	1149 DANIELLE DR	\$49.96	41207334	3409 WIMBLEDON WAY	\$49.96
41207165	1145 DANIELLE DR	\$49.96	41207335	3413 WIMBLEDON WAY	\$49.96
41207166	1141 DANIELLE DR	\$49.96	41207336	3417 WIMBLEDON WAY	\$49.96

**MESA WATER DISTRICT
Capital Charge Property Tax Roll
Fiscal Year 2022-23**

Assessor Parcel Number	Situs Address	Charge	Assessor Parcel Number	Situs Address	Charge
41207337	3421 WIMBLEDON WAY	\$49.96	41207434	1105 DANIELLE DR	\$49.96
41207338	3425 WIMBLEDON WAY	\$49.96	41207435	1109 DANIELLE DR	\$49.96
41207339	3424 SUMMERSET CIR	\$49.96	41207436	1113 DANIELLE DR	\$49.96
41207340	3420 SUMMERSET CIR	\$49.96	41207437	1117 DANIELLE DR	\$49.96
41207341	3416 SUMMERSET CIR	\$49.96	41207438	1121 DANIELLE DR	\$49.96
41207342	3412 SUMMERSET CIR	\$49.96	41207439	1125 DANIELLE DR	\$49.96
41207343	3408 SUMMERSET CIR	\$49.96	41207440	1124 DENNIS DR	\$49.96
41207344	1180 PRINCESS CT	\$49.96	41207441	1120 DENNIS DR	\$49.96
41207345	1176 PRINCESS CT	\$49.96	41207442	1116 DENNIS DR	\$49.96
41207346	1172 PRINCESS CT	\$49.96	41207443	1112 DENNIS DR	\$49.96
41207347	1168 PRINCESS CT	\$49.96	41207444	1108 DENNIS DR	\$49.96
41207349		\$399.66	41207445	1104 DENNIS DR	\$49.96
41207401	3448 KINGS CT	\$49.96	41207446	1100 DENNIS DR	\$49.96
41207402	3446 KINGS CT	\$49.96	41207447	1101 DENNIS DR	\$49.96
41207403	3444 KINGS CT	\$49.96	41207448	1105 DENNIS DR	\$49.96
41207404	3442 KINGS CT	\$49.96	41207449	1109 DENNIS DR	\$49.96
41207406	3441 KINGS CT	\$49.96	41207450	1113 DENNIS DR	\$49.96
41207407	3443 KINGS CT	\$49.96	41207451	1117 DENNIS DR	\$49.96
41207408	3445 KINGS CT	\$449.62	41207452	1121 DENNIS DR	\$49.96
41207409	1115 SAN JOSE	\$49.96	41207453	1125 DENNIS DR	\$49.96
41207410	1117 SAN JOSE	\$49.96	41207454	1129 DENNIS DR	\$49.96
41207411	1119 SAN JOSE	\$49.96	41208107	1144 SALINAS AVE	\$49.96
41207412	1124 DANA DR	\$49.96	41208108	1148 SALINAS AVE	\$49.96
41207413	1120 DANA DR	\$49.96	41208109	1152 SALINAS AVE	\$49.96
41207414	1116 DANA DR	\$49.96	41208202	1141 SALINAS AVE	\$49.96
41207415	1112 DANA DR	\$49.96	41208203	1145 SALINAS AVE	\$49.96
41207416	1108 DANA DR	\$49.96	41208204	1149 SALINAS AVE	\$49.96
41207417	1104 DANA DR	\$49.96	41208205	1153 SALINAS AVE	\$49.96
41207418	1085 DANIELLE DR	\$49.96	41208206	1157 SALINAS AVE	\$49.96
41207419	1089 DANIELLE DR	\$49.96	41208303	3373 WIMBLEDON WAY	\$49.96
41207421	1109 DANA DR	\$49.96	41208304	3377 WIMBLEDON WAY	\$49.96
41207422	1113 DANA DR	\$49.96	41208305	3381 WIMBLEDON WAY	\$49.96
41207423	1117 DANA DR	\$49.96	41208306	3385 WIMBLEDON WAY	\$49.96
41207424	1121 DANA DR	\$49.96	41208307	3389 WIMBLEDON WAY	\$49.96
41207425	1125 DANA DR	\$49.96	41208308	3388 SUMMERSET CIR	\$49.96
41207426	1124 DANIELLE DR	\$49.96	41208309	3384 SUMMERSET CIR	\$49.96
41207427	1120 DANIELLE DR	\$49.96	41208310	3380 SUMMERSET CIR	\$49.96
41207428	1116 DANIELLE DR	\$49.96	41208311	3377 SUMMERSET CIR	\$49.96
41207429	1112 DANIELLE DR	\$49.96	41208312	3381 SUMMERSET CIR	\$49.96
41207430	1108 DANIELLE DR	\$49.96	41208313	3385 SUMMERSET CIR	\$449.62
41207431	1093 DANIELLE DR	\$49.96	41208412	1142 BUCKINGHAM DR	18359.40
41207432	1097 DANIELLE DR	\$49.96	41210101	1140 SALINAS AVE	\$49.96
41207433	1101 DANIELLE DR	\$49.96	41210102	1136 SALINAS AVE	\$49.96

MESA WATER DISTRICT
Capital Charge Property Tax Roll
Fiscal Year 2022-23

Assessor			Assessor		
Parcel Number	Situs Address	Charge	Parcel Number	Situs Address	Charge
41210103	1134 SALINAS AVE	\$49.96	41210419	3251 TURLOCK DR	\$49.96
41210104	1130 SALINAS AVE	\$49.96	41210420	1098 REDDING AVE	\$49.96
41210105	1126 SALINAS AVE	\$49.96	41210421	1102 REDDING AVE	\$49.96
41210106	1122 SALINAS AVE	\$49.96	41210422	1106 REDDING AVE	\$49.96
41210107	1118 SALINAS AVE	\$49.96	41210423	1110 REDDING AVE	\$49.96
41210108	1114 SALINAS AVE	\$49.96	41210424	1115 VISALIA DR	\$49.96
41210109	1110 SALINAS AVE	\$49.96	41210425	1111 VISALIA DR	\$49.96
41210201	3397 CARMEL DR	\$49.96	41210426	1107 VISALIA DR	\$49.96
41210202	3395 CARMEL DR	\$49.96	41210427	1103 VISALIA DR	\$49.96
41210203	3391 CARMEL DR	\$49.96	41210428	1099 VISALIA DR	\$49.96
41210204	3387 CARMEL DR	\$49.96	41210429	1095 VISALIA DR	\$49.96
41210301	3398 CARMEL DR	\$49.96	41210430	1091 VISALIA DR	\$49.96
41210302	3396 CARMEL DR	\$49.96	41210431	1087 VISALIA DR	\$49.96
41210303	3394 CARMEL DR	\$49.96	41210432	1083 VISALIA DR	\$49.96
41210304	3392 CARMEL DR	\$49.96	41210433	1079 VISALIA DR	\$49.96
41210305	3390 CARMEL DR	\$49.96	41210434	1075 VISALIA DR	\$49.96
41210306	3388 CARMEL DR	\$49.96	41210435	1069 VISALIA DR	\$49.96
41210307	3386 CARMEL DR	\$49.96	41210436	1065 VISALIA DR	\$49.96
41210308	1093 TULARE DR	\$49.96	41210437	1061 VISALIA DR	\$49.96
41210309	1095 TULARE DR	\$49.96	41210438	1057 VISALIA DR	\$49.96
41210310	1097 TULARE DR	\$49.96	41210439	1053 VISALIA DR	\$49.96
41210311	1099 TULARE DR	\$49.96	41210501	1095 REDDING AVE	\$49.96
41210312	1101 TULARE DR	\$49.96	41210502	1091 REDDING AVE	\$49.96
41210313	1103 TULARE DR	\$49.96	41210503	1087 REDDING AVE	\$49.96
41210314	1105 TULARE DR	\$49.96	41210504	1083 REDDING AVE	\$49.96
41210315	1107 TULARE DR	\$49.96	41210505	1079 REDDING AVE	\$49.96
41210401	1101 SALINAS AVE	\$49.96	41210506	1075 REDDING AVE	\$49.96
41210402	1103 SALINAS AVE	\$49.96	41210507	1071 REDDING AVE	\$49.96
41210403	1105 SALINAS AVE	\$49.96	41210508	1067 REDDING AVE	\$49.96
41210404	1107 SALINAS AVE	\$49.96	41210509	1063 REDDING AVE	\$49.96
41210405	1109 SALINAS AVE	\$49.96	41210510	1059 REDDING AVE	\$49.96
41210406	1108 TULARE DR	\$49.96	41210511	1055 REDDING AVE	\$49.96
41210407	1106 TULARE DR	\$49.96	41210512	1054 VISALIA DR	\$49.96
41210408	1104 TULARE DR	\$49.96	41210513	1058 VISALIA DR	\$49.96
41210409	1102 TULARE DR	\$49.96	41210514	1062 VISALIA DR	\$49.96
41210410	1100 TULARE DR	\$49.96	41210515	1064 VISALIA DR	\$49.96
41210411	1098 TULARE DR	\$49.96	41210516	1068 VISALIA DR	\$49.96
41210412	1096 TULARE DR	\$49.96	41210517	1070 VISALIA DR	\$49.96
41210413	1090 TULARE DR	\$49.96	41210518	1074 VISALIA DR	\$49.96
41210414	1086 TULARE DR	\$49.96	41210519	1080 VISALIA DR	\$49.96
41210416	3257 TURLOCK DR	\$49.96	41210520	1082 VISALIA DR	\$49.96
41210417	3255 TURLOCK DR	\$49.96	41210521	1086 VISALIA DR	\$49.96
41210418	3253 TURLOCK DR	\$49.96	41210522	1090 VISALIA DR	\$49.96

MESA WATER DISTRICT
Capital Charge Property Tax Roll
Fiscal Year 2022-23

Assessor			Assessor		
Parcel Number	Situs Address	Charge	Parcel Number	Situs Address	Charge
41210523	1094 VISALIA DR	\$49.96	41212109	1066 TULARE DR	\$49.96
41210601	3290 TURLOCK DR	\$49.96	41212110	1068 TULARE DR	\$49.96
41210602	3286 TURLOCK DR	\$49.96	41212201	1051 TULARE DR	\$49.96
41210603	3282 TURLOCK DR	\$49.96	41212202	1053 TULARE DR	\$49.96
41210604	3278 TURLOCK DR	\$49.96	41212203	1055 TULARE DR	\$49.96
41210605	3274 TURLOCK DR	\$49.96	41212204	1057 TULARE DR	\$49.96
41210606	3270 TURLOCK DR	\$49.96	41212205	1059 TULARE DR	\$49.96
41210607	3268 TURLOCK DR	\$49.96	41212206	1061 TULARE DR	\$49.96
41210608	3264 TURLOCK DR	\$49.96	41212207	1063 TULARE DR	\$49.96
41210609	3262 TURLOCK DR	\$49.96	41212208	1065 TULARE DR	\$49.96
41210610	3258 TURLOCK DR	\$49.96	41212209	1067 TULARE DR	\$49.96
41210611	3254 TURLOCK DR	\$49.96	41212210	1069 TULARE DR	\$49.96
41210612	1078 REDDING AVE	\$49.96	41212211	1071 TULARE DR	\$49.96
41210613	1074 REDDING AVE	\$49.96	41217101	998 AZALEA DR	\$74.94
41210614	1070 REDDING AVE	\$49.96	41217102	996 AZALEA DR	\$74.94
41210615	1066 REDDING AVE	\$49.96	41217103	992 AZALEA DR	\$74.94
41210616	1062 REDDING AVE	\$49.96	41217104	988 AZALEA DR	\$74.94
41210617	1058 REDDING AVE	\$49.96	41217105	984 AZALEA DR	\$74.94
41210618	1054 REDDING AVE	\$49.96	41217106	980 AZALEA DR	\$74.94
41211101	1070 TULARE DR	\$49.96	41217107	976 AZALEA DR	\$74.94
41211102	1072 TULARE DR	\$49.96	41217108	972 AZALEA DR	\$74.94
41211103	1074 TULARE DR	\$49.96	41217109	968 AZALEA DR	\$74.94
41211104	1078 TULARE DR	\$49.96	41217110	964 AZALEA DR	\$74.94
41211105	1080 TULARE DR	\$49.96	41217111	960 AZALEA DR	\$74.94
41211106	1084 TULARE DR	\$49.96	41217201	3499 FUCHSIA ST	\$74.94
41211201	1073 TULARE DR	\$49.96	41217202	3493 FUCHSIA ST	\$74.94
41211202	1075 TULARE DR	\$49.96	41217203	3487 FUCHSIA ST	\$74.94
41211203	1077 TULARE DR	\$49.96	41217204	3481 FUCHSIA ST	\$74.94
41211204	1079 TULARE DR	\$49.96	41217205	3475 FUCHSIA ST	\$74.94
41211205	1081 TULARE DR	\$49.96	41217206	3469 FUCHSIA ST	\$74.94
41211206	1083 TULARE DR	\$49.96	41217207	3465 FUCHSIA ST	\$74.94
41211207	1085 TULARE DR	\$49.96	41217208	3461 FUCHSIA ST	\$74.94
41211208	1087 TULARE DR	\$49.96	41217209	3457 FUCHSIA ST	\$74.94
41211209	1089 TULARE DR	\$49.96	41217210	3453 FUCHSIA ST	\$74.94
41211210	1091 TULARE DR	\$49.96	41217211	3449 FUCHSIA ST	\$74.94
41212101	1050 TULARE DR	\$49.96	41217212	3445 FUCHSIA ST	\$74.94
41212102	1052 TULARE DR	\$49.96	41217213	3441 FUCHSIA ST	\$74.94
41212103	1054 TULARE DR	\$49.96	41217214	3439 FUCHSIA ST	\$74.94
41212104	1056 TULARE DR	\$49.96	41217215	3435 FUCHSIA ST	\$74.94
41212105	1058 TULARE DR	\$49.96	41217301	997 AZALEA DR	\$74.94
41212106	1060 TULARE DR	\$49.96	41217302	3474 FUCHSIA ST	\$74.94
41212107	1062 TULARE DR	\$49.96	41217303	3468 FUCHSIA ST	\$74.94
41212108	1064 TULARE DR	\$49.96	41217304	3464 FUCHSIA ST	\$74.94

MESA WATER DISTRICT
Capital Charge Property Tax Roll
Fiscal Year 2022-23

Assessor			Assessor		
Parcel Number	Situs Address	Charge	Parcel Number	Situs Address	Charge
41217305	3460 FUCHSIA ST	\$74.94	41217408	954 CARNATION AVE	\$74.94
41217306	3456 FUCHSIA ST	\$74.94	41217409	952 CARNATION AVE	\$74.94
41217307	3452 FUCHSIA ST	\$74.94	41217410	948 CARNATION AVE	\$74.94
41217308	3448 FUCHSIA ST	\$74.94	41217501	3397 LARKSPUR ST	\$74.94
41217309	3444 FUCHSIA ST	\$74.94	41217502	3395 LARKSPUR ST	\$74.94
41217310	3440 FUCHSIA ST	\$74.94	41217503	953 CARNATION AVE	\$74.94
41217311	3438 FUCHSIA ST	\$49.96	41217504	957 CARNATION AVE	\$74.94
41217312	3434 FUCHSIA ST	\$74.94	41217505	961 CARNATION AVE	\$74.94
41217313	3435 PLUMERIA PL	\$74.94	41217506	963 CARNATION AVE	\$74.94
41217314	3439 PLUMERIA PL	\$74.94	41217507	969 CARNATION AVE	\$74.94
41217315	3441 PLUMERIA PL	\$74.94	41217508	973 CARNATION AVE	\$74.94
41217316	3445 PLUMERIA PL	\$74.94	41217509	977 CARNATION AVE	\$74.94
41217317	3449 PLUMERIA PL	\$74.94	41217510	981 CARNATION AVE	\$74.94
41217318	3453 PLUMERIA PL	\$74.94	41217511	3398 FUCHSIA ST	\$74.94
41217319	3457 PLUMERIA PL	\$74.94	41217512	3394 FUCHSIA ST	\$74.94
41217320	3461 PLUMERIA PL	\$74.94	41217601	969 BEGONIA AVE	\$74.94
41217321	3465 PLUMERIA PL	\$74.94	41217602	973 BEGONIA AVE	\$74.94
41217322	3469 PLUMERIA PL	\$74.94	41217603	977 BEGONIA AVE	\$74.94
41217323	978 GOLDENROD DR	\$74.94	41217604	981 BEGONIA AVE	\$74.94
41217324	974 GOLDENROD DR	\$74.94	41217605	985 BEGONIA AVE	\$74.94
41217325	970 GOLDENROD DR	\$74.94	41217606	989 BEGONIA AVE	\$74.94
41217326	966 GOLDENROD DR	\$74.94	41217607	993 BEGONIA AVE	\$74.94
41217327	962 GOLDENROD DR	\$74.94	41217608	997 BEGONIA AVE	\$74.94
41217328	958 GOLDENROD DR	\$74.94	41217609	996 CARNATION AVE	\$74.94
41217329	952 GOLDENROD DR	\$74.94	41217610	992 CARNATION AVE	\$74.94
41217330	948 GOLDENROD DR	\$74.94	41217611	988 CARNATION AVE	\$74.94
41217331	953 AZALEA DR	\$74.94	41217612	984 CARNATION AVE	\$74.94
41217332	959 AZALEA DR	\$74.94	41217613	980 CARNATION AVE	\$74.94
41217333	965 AZALEA DR	\$74.94	41217614	976 CARNATION AVE	\$74.94
41217334	969 AZALEA DR	\$74.94	41217615	972 CARNATION AVE	\$74.94
41217335	973 AZALEA DR	\$74.94	41217616	968 CARNATION AVE	\$74.94
41217336	977 AZALEA DR	\$74.94	41217701	3399 FUCHSIA ST	\$74.94
41217337	983 AZALEA DR	\$74.94	41217702	3395 FUCHSIA ST	\$74.94
41217338	987 AZALEA DR	\$74.94	41217801	947 GOLDENROD DR	\$74.94
41217339	991 AZALEA DR	\$74.94	41217802	957 GOLDENROD DR	\$74.94
41217340	995 AZALEA DR	\$74.94	41217803	963 GOLDENROD DR	\$74.94
41217401	951 BEGONIA AVE	\$74.94	41217804	967 GOLDENROD DR	\$74.94
41217402	953 BEGONIA AVE	\$74.94	41217805	979 GOLDENROD DR	\$74.94
41217403	957 BEGONIA AVE	\$74.94	41217806	3456 PLUMERIA PL	\$74.94
41217404	3412 LANTANA LN	\$74.94	41217807	3452 PLUMERIA PL	\$74.94
41217405	3406 LANTANA LN	\$74.94	41217808	3448 PLUMERIA PL	\$74.94
41217406	3400 LANTANA LN	\$74.94	41217809	3444 PLUMERIA PL	\$74.94
41217407	958 CARNATION AVE	\$74.94	41217810	3440 PLUMERIA PL	\$74.94

MESA WATER DISTRICT
Capital Charge Property Tax Roll
Fiscal Year 2022-23

Assessor			Assessor		
Parcel Number	Situs Address	Charge	Parcel Number	Situs Address	Charge
41217811	980 BEGONIA AVE	\$74.94	41218212	3351 MARIGOLD CIR	\$74.94
41217812	978 BEGONIA AVE	\$74.94	41218213	3355 MARIGOLD CIR	\$74.94
41217813	974 BEGONIA AVE	\$74.94	41218214	3359 MARIGOLD CIR	\$74.94
41217814	972 BEGONIA AVE	\$74.94	41218215	3363 MARIGOLD CIR	\$74.94
41217815	966 BEGONIA AVE	\$74.94	41218216	3367 MARIGOLD CIR	\$74.94
41217816	3445 LUPINE CIR	\$74.94	41218217	3371 MARIGOLD CIR	\$74.94
41217817	3440 LUPINE CIR	\$74.94	41218218	3375 MARIGOLD CIR	\$74.94
41217818	3444 LUPINE CIR	\$74.94	41218219	3379 MARIGOLD CIR	\$74.94
41217819	3448 LUPINE CIR	\$74.94	41218220	3383 MARIGOLD CIR	\$74.94
41218101	3391 FUCHSIA ST	\$74.94	41218221	3387 MARIGOLD CIR	\$74.94
41218102	3387 FUCHSIA ST	\$74.94	41218222	3386 MARIGOLD CIR	\$74.94
41218103	3383 FUCHSIA ST	\$74.94	41218223	3382 MARIGOLD CIR	\$74.94
41218104	3379 FUCHSIA ST	\$74.94	41218224	3378 MARIGOLD CIR	\$74.94
41218105	3375 FUCHSIA ST	\$49.96	41218225	3374 MARIGOLD CIR	\$74.94
41218106	3371 FUCHSIA ST	\$74.94	41218226	3370 MARIGOLD CIR	\$74.94
41218107	3367 FUCHSIA ST	\$74.94	41218227	3366 MARIGOLD CIR	\$74.94
41218108	3363 FUCHSIA ST	\$74.94	41218228	3362 MARIGOLD CIR	\$74.94
41218109	3359 FUCHSIA ST	\$74.94	41218229	3358 MARIGOLD CIR	\$74.94
41218110	3357 FUCHSIA ST	\$74.94	41218230	972 DAHLIA AVE	\$74.94
41218111	3355 FUCHSIA ST	\$74.94	41218231	968 DAHLIA AVE	\$74.94
41218112	3353 FUCHSIA ST	\$74.94	41218232	964 DAHLIA AVE	\$74.94
41218113	3351 FUCHSIA ST	\$74.94	41218233	3359 WISTERIA CIR	\$74.94
41218114	997 DAHLIA AVE	\$74.94	41218234	3363 WISTERIA CIR	\$74.94
41218115	993 DAHLIA AVE	\$74.94	41218235	3367 WISTERIA CIR	\$74.94
41218116	989 DAHLIA AVE	\$74.94	41218236	3371 WISTERIA CIR	\$74.94
41218117	985 DAHLIA AVE	\$74.94	41218237	3375 WISTERIA CIR	\$74.94
41218118	981 DAHLIA AVE	\$74.94	41218238	3379 WISTERIA CIR	\$74.94
41218119	977 DAHLIA AVE	\$74.94	41218239	3383 WISTERIA CIR	\$74.94
41218120	973 DAHLIA AVE	\$74.94	41218240	3387 WISTERIA CIR	\$74.94
41218121	969 DAHLIA AVE	\$74.94	41218241	3386 WISTERIA CIR	\$74.94
41218122	965 DAHLIA AVE	\$74.94	41218242	3382 WISTERIA CIR	\$74.94
41218123	961 DAHLIA AVE	\$74.94	41218243	3378 WISTERIA CIR	\$74.94
41218201	3390 FUCHSIA ST	\$74.94	41218244	3374 WISTERIA CIR	\$74.94
41218202	3386 FUCHSIA ST	\$74.94	41218245	3370 WISTERIA CIR	\$74.94
41218203	3382 FUCHSIA ST	\$74.94	41218246	3366 WISTERIA CIR	\$74.94
41218204	3378 FUCHSIA ST	\$74.94	41218247	3362 WISTERIA CIR	\$74.94
41218205	3374 FUCHSIA ST	\$74.94	41218248	3358 WISTERIA CIR	\$74.94
41218206	3370 FUCHSIA ST	\$74.94	41218249	958 DAHLIA AVE	\$74.94
41218207	3366 FUCHSIA ST	\$74.94	41218250	952 DAHLIA AVE	\$74.94
41218208	3362 FUCHSIA ST	\$74.94	41218251	948 DAHLIA AVE	\$74.94
41218209	3358 FUCHSIA ST	\$74.94	41218252	3359 LARKSPUR ST	\$74.94
41218210	3354 FUCHSIA ST	\$74.94	41218253	3363 LARKSPUR ST	\$74.94
41218211	3350 FUCHSIA ST	\$74.94	41218254	3367 LARKSPUR ST	\$74.94

MESA WATER DISTRICT
Capital Charge Property Tax Roll
Fiscal Year 2022-23

Assessor Parcel Number	Situs Address	Charge	Assessor Parcel Number	Situs Address	Charge
41218255	3371 LARKSPUR ST	\$74.94	41218339	933 DAHLIA AVE	\$74.94
41218256	3375 LARKSPUR ST	\$74.94	41218340	937 DAHLIA AVE	\$74.94
41218257	3379 LARKSPUR ST	\$74.94	41218341	941 DAHLIA AVE	\$74.94
41218258	3383 LARKSPUR ST	\$74.94	41218342	945 DAHLIA AVE	\$74.94
41218259	3389 LARKSPUR ST	\$74.94	41218343	949 DAHLIA AVE	\$74.94
41218301	944 JASMINE CIR	\$74.94	41218344	953 DAHLIA AVE	\$74.94
41218302	940 JASMINE CIR	\$74.94	41221201	956 AZALEA DR	\$74.94
41218303	936 JASMINE CIR	\$74.94	41221202	952 AZALEA DR	\$74.94
41218304	932 JASMINE CIR	\$49.96	41221203	948 AZALEA DR	\$74.94
41218305	928 JASMINE CIR	\$74.94	41221204	944 AZALEA DR	\$74.94
41218306	924 JASMINE CIR	\$74.94	41221205	942 AZALEA DR	\$74.94
41218307	920 JASMINE CIR	\$74.94	41221206	940 AZALEA DR	\$74.94
41218308	921 JASMINE CIR	\$74.94	41221207	938 AZALEA DR	\$74.94
41218309	925 JASMINE CIR	\$74.94	41221208	936 AZALEA DR	\$74.94
41218310	929 JASMINE CIR	\$74.94	41221209	934 AZALEA DR	\$74.94
41218311	933 JASMINE CIR	\$74.94	41221210	932 AZALEA DR	\$74.94
41218312	937 JASMINE CIR	\$74.94	41221211	930 AZALEA DR	\$49.96
41218313	941 JASMINE CIR	\$74.94	41221212	928 AZALEA DR	\$74.94
41218314	945 JASMINE CIR	\$74.94	41221213	926 AZALEA DR	\$49.96
41218315	944 CROCUS CIR	\$74.94	41221214	924 AZALEA DR	\$74.94
41218316	940 CROCUS CIR	\$74.94	41221215	922 AZALEA DR	\$74.94
41218317	936 CROCUS CIR	\$74.94	41221216	920 AZALEA DR	\$74.94
41218318	932 CROCUS CIR	\$74.94	41221217	925 BEGONIA AVE	\$74.94
41218319	928 CROCUS CIR	\$74.94	41221218	929 BEGONIA AVE	\$74.94
41218320	924 CROCUS CIR	\$74.94	41221219	933 BEGONIA AVE	\$74.94
41218321	920 CROCUS CIR	\$74.94	41221220	937 BEGONIA AVE	\$74.94
41218322	921 CROCUS CIR	\$74.94	41221221	941 BEGONIA AVE	\$74.94
41218323	925 CROCUS CIR	\$74.94	41221222	945 BEGONIA AVE	\$74.94
41218324	929 CROCUS CIR	\$74.94	41221223	949 BEGONIA AVE	\$74.94
41218325	933 CROCUS CIR	\$74.94	41221224	944 CARNATION AVE	\$74.94
41218326	937 CROCUS CIR	\$74.94	41221225	940 CARNATION AVE	\$74.94
41218327	941 CROCUS CIR	\$49.96	41221226	936 CARNATION AVE	\$74.94
41218328	945 CROCUS CIR	\$74.94	41221227	932 CARNATION AVE	\$74.94
41218329	944 DAHLIA AVE	\$74.94	41221228	928 CARNATION AVE	\$74.94
41218330	940 DAHLIA AVE	\$74.94	41221229	924 CARNATION AVE	\$74.94
41218331	936 DAHLIA AVE	\$74.94	41221230	920 CARNATION AVE	\$74.94
41218332	932 DAHLIA AVE	\$74.94	41221231	921 CARNATION AVE	\$74.94
41218333	928 DAHLIA AVE	\$74.94	41221232	925 CARNATION AVE	\$74.94
41218334	924 DAHLIA AVE	\$74.94	41221233	929 CARNATION AVE	\$74.94
41218335	920 DAHLIA AVE	\$74.94	41221234	933 CARNATION AVE	\$74.94
41218336	921 DAHLIA AVE	\$74.94	41221235	937 CARNATION AVE	\$74.94
41218337	925 DAHLIA AVE	\$74.94	41221236	941 CARNATION AVE	\$74.94
41218338	929 DAHLIA AVE	\$49.96	41221237	945 CARNATION AVE	\$74.94

MESA WATER DISTRICT
Capital Charge Property Tax Roll
Fiscal Year 2022-23

Assessor			Assessor		
Parcel Number	Situs Address	Charge	Parcel Number	Situs Address	Charge
41221301	949 AZALEA DR	\$74.94	41237120	1013 CANNONADE CIR	\$49.96
41221302	945 AZALEA DR	\$74.94	41237121	1017 CANNONADE CIR	\$49.96
41221303	941 AZALEA DR	\$74.94	41237122	1021 CANNONADE CIR	\$49.96
41221304	939 AZALEA DR	\$74.94	41237123	1025 CANNONADE CIR	\$49.96
41221305	937 AZALEA DR	\$74.94	41237124	1029 CANNONADE CIR	\$49.96
41221306	935 AZALEA DR	\$74.94	41237125	1030 DAMASCUS CIR	\$49.96
41221307	933 AZALEA DR	\$74.94	41237126	1026 DAMASCUS CIR	\$49.96
41221308	931 AZALEA DR	\$124.90	41237127	1022 DAMASCUS CIR	\$49.96
41221309	925 AZALEA DR	\$124.90	41237128	1018 DAMASCUS CIR	\$49.96
41221310	923 AZALEA DR	\$74.94	41237129	1014 DAMASCUS CIR	\$49.96
41221311	921 AZALEA DR	\$74.94	41237130	1010 DAMASCUS CIR	\$49.96
41221312	920 GOLDENROD DR	\$74.94	41237131	1006 DAMASCUS CIR	\$49.96
41221313	922 GOLDENROD DR	\$74.94	41237132	1002 DAMASCUS CIR	\$49.96
41221314	924 GOLDENROD DR	\$74.94	41237133	1001 DAMASCUS CIR	\$49.96
41221315	930 GOLDENROD DR	\$74.94	41237134	1005 DAMASCUS CIR	\$49.96
41221316	934 GOLDENROD DR	\$74.94	41237135	1009 DAMASCUS CIR	\$49.96
41221317	938 GOLDENROD DR	\$74.94	41237136	1013 DAMASCUS CIR	\$49.96
41221318	942 GOLDENROD DR	\$74.94	41237137	1017 DAMASCUS CIR	\$49.96
41221319	946 GOLDENROD DR	\$74.94	41237138	1021 DAMASCUS CIR	\$49.96
41221401	3449 LUPINE CIR	\$74.94	41237139	1025 DAMASCUS CIR	\$49.96
41221402	941 GOLDENROD DR	\$49.96	41237140	1029 DAMASCUS CIR	\$49.96
41221403	939 GOLDENROD DR	\$74.94	41237141	1033 DAMASCUS CIR	\$49.96
41221404	935 GOLDENROD DR	\$74.94	41237142	1037 DAMASCUS CIR	\$49.96
41221405	954 BEGONIA AVE	\$74.94	41237144	1038 SECRETARIAT CIR	\$49.96
41221406	958 BEGONIA AVE	\$49.96	41237145	1034 SECRETARIAT CIR	\$49.96
41221407	962 BEGONIA AVE	\$74.94	41237146	1030 SECRETARIAT CIR	\$49.96
41237103	3473 VENETIAN DR	\$49.96	41237147	1026 SECRETARIAT CIR	\$49.96
41237104	3477 VENETIAN DR	\$49.96	41237148	1022 SECRETARIAT CIR	\$49.96
41237105	3481 VENETIAN DR	\$49.96	41237149	1018 SECRETARIAT CIR	\$49.96
41237106	3485 VENETIAN DR	\$49.96	41237150	1014 SECRETARIAT CIR	\$49.96
41237107	3489 VENETIAN DR	\$49.96	41237151	1010 SECRETARIAT CIR	\$49.96
41237108	3493 VENETIAN DR	\$49.96	41237152	1006 SECRETARIAT CIR	\$49.96
41237109	1030 CANNONADE CIR	\$49.96	41237153	1002 SECRETARIAT CIR	\$49.96
41237110	1026 CANNONADE CIR	\$49.96	41237155	1001 SECRETARIAT CIR	\$49.96
41237111	1022 CANNONADE CIR	\$49.96	41237156	1005 SECRETARIAT CIR	\$49.96
41237112	1018 CANNONADE CIR	\$49.96	41237157	1009 SECRETARIAT CIR	\$49.96
41237113	1014 CANNONADE CIR	\$49.96	41237158	1013 SECRETARIAT CIR	\$49.96
41237114	1010 CANNONADE CIR	\$49.96	41237159	1017 SECRETARIAT CIR	\$49.96
41237115	1006 CANNONADE CIR	\$49.96	41237160	1021 SECRETARIAT CIR	\$49.96
41237116	1002 CANNONADE CIR	\$49.96	41237161	1025 SECRETARIAT CIR	\$49.96
41237117	1001 CANNONADE CIR	\$49.96	41237162	1029 SECRETARIAT CIR	\$49.96
41237118	1005 CANNONADE CIR	\$49.96	41237163	1033 SECRETARIAT CIR	\$49.96
41237119	1009 CANNONADE CIR	\$49.96	41237164	1037 SECRETARIAT CIR	\$49.96

MESA WATER DISTRICT
Capital Charge Property Tax Roll
Fiscal Year 2022-23

Assessor Parcel Number	Situs Address	Charge	Assessor Parcel Number	Situs Address	Charge
41237166	1038 BEGONIA AVE	\$49.96	41248201	940 S COAST DR	\$799.32
41237167	1034 BEGONIA AVE	\$49.96	41248306	949 S COAST DR	\$1198.98
41237168	1030 BEGONIA AVE	\$49.96	41248316	901 S COAST DR	\$649.45
41237169	1026 BEGONIA AVE	\$49.96	41248317	959 S COAST DR	\$799.32
41237170	1022 BEGONIA AVE	\$49.96	41248322	901 S COAST DR D	\$4546.19
41237171	1018 BEGONIA AVE	\$49.96	41249102	3333 BRISTOL ST	\$3646.96
41237172	1014 BEGONIA AVE	\$49.96	41249103	3333 BRISTOL ST	\$1598.64
41237173	1010 BEGONIA AVE	\$49.96	41249108	3333 BRISTOL ST	\$874.25
41237174	1006 BEGONIA AVE	\$49.96	41249206	3333 BEAR ST	\$4421.26
41237175	1002 BEGONIA AVE	\$49.96	41249207	3333 BEAR ST	\$49.96
41237201	1001 BEGONIA AVE	\$49.96	41250106	3333 BRISTOL ST	\$1573.67
41237202	3407 FUCHSIA ST	\$49.96	41250112	3333 BRISTOL ST	15362.34
41237203	3403 FUCHSIA ST	\$49.96	41250113	3333 BRISTOL ST	\$1848.43
41237204	1006 POPPY CIR	\$49.96	41428101	3367 CORTE LEVANTO	\$124.90
41237206	1002 POPPY CIR	\$49.96	41428102	3369 CORTE LEVANTO	\$124.90
41237207	1010 POPPY CIR	\$49.96	41428103	3371 CORTE LEVANTO	\$124.90
41237208	1014 POPPY CIR	\$49.96	41428104	3373 CORTE LEVANTO	\$124.90
41237209	3408 GERANIUM ST	\$49.96	41428105	3375 CORTE LEVANTO	\$124.90
41237210	3412 GERANIUM ST	\$49.96	41428106	3377 CORTE LEVANTO	\$124.90
41237211	1009 BEGONIA AVE	\$49.96	41428107	3379 CORTE LEVANTO	\$124.90
41237212	1005 BEGONIA AVE	\$49.96	41428108	1328 CORTE MALTERA	\$124.90
41237301	1017 BEGONIA AVE	\$49.96	41428109	1326 CORTE MALTERA	\$124.90
41237302	3411 GERANIUM ST	\$49.96	41428110	1324 CORTE MALTERA	\$124.90
41237303	3407 GERANIUM ST	\$49.96	41428111	1322 CORTE MALTERA	\$124.90
41237304	3403 GERANIUM ST	\$49.96	41428112	1320 CORTE MALTERA	\$124.90
41237305	1018 POPPY CIR	\$49.96	41428113	1318 CORTE MALTERA	\$124.90
41237306	1022 POPPY CIR	\$49.96	41428114	1316 CORTE MALTERA	\$124.90
41237307	1026 POPPY CIR	\$49.96	41428115	1314 CORTE MALTERA	\$124.90
41237308	3404 LAVENDER LN	\$49.96	41428116	1312 CORTE MALTERA	\$124.90
41237309	3408 LAVENDER LN	\$49.96	41428117	1310 CORTE MALTERA	\$124.90
41237310	3412 LAVENDER LN	\$49.96	41428118	1308 CORTE MALTERA	\$124.90
41237311	1025 BEGONIA AVE	\$49.96	41428119	1306 CORTE MALTERA	\$124.90
41237312	1021 BEGONIA AVE	\$49.96	41428120	1304 CORTE MALTERA	\$124.90
41237401	3415 LAVENDER LN	\$49.96	41428121	1302 CORTE MALTERA	\$124.90
41237402	3411 LAVENDER LN	\$49.96	41428122	1300 CORTE MALTERA	\$124.90
41237403	3407 LAVENDER LN	\$49.96	41428123	3388 CORTE CASSIS	\$124.90
41237404	3403 LAVENDER LN	\$49.96	41428124	3386 CORTE CASSIS	\$124.90
41237405	3399 LAVENDER LN	\$49.96	41428125	3384 CORTE CASSIS	\$124.90
41237406	3395 LAVENDER LN	\$49.96	41428126	3382 CORTE CASSIS	\$124.90
41237407	3391 LAVENDER LN	\$49.96	41428127	3380 CORTE CASSIS	\$124.90
41248101	3400 SMALLEY RD	\$1573.65	41428128	3378 CORTE CASSIS	\$124.90
41248106	1000 S COAST DR A	\$4446.22	41428129	3376 CORTE CASSIS	\$124.90
41248107	950 S COAST DR	\$1198.98	41428130	3374 CORTE CASSIS	\$124.90

**MESA WATER DISTRICT
Capital Charge Property Tax Roll
Fiscal Year 2022-23**

Assessor Parcel Number	Situs Address	Charge	Assessor Parcel Number	Situs Address	Charge
41428131	3370 CORTE LEVANTO	\$124.90	41508124	3500 HYLAND AVE	\$399.66
41428132	1323 CORTE MALTERA	\$124.90	41508126	3500 HYLAND AVE	\$799.32
41428133	1321 CORTE MALTERA	\$124.90	41508127	1580 SUNFLOWER AVE	\$274.78
41428134	1319 CORTE MALTERA	\$124.90	41508129	3530 HYLAND AVE	\$249.79
41428135	1317 CORTE MALTERA	\$124.90	41508131	1590 METRO DR	\$499.58
41428136	1315 CORTE MALTERA	\$124.90	41508132	1575 CORPORATE DR	\$799.32
41428137	1313 CORTE MALTERA	\$124.90	41508133	1580 METRO DR	\$799.32
41428138	1311 CORTE MALTERA	\$124.90	41508134	3545 HARBOR GTWY	\$1998.30
41428139	1309 CORTE MALTERA	\$124.90	41509101	3560 HYLAND AVE	\$1198.98
41428140	1307 CORTE MALTERA	\$124.90	41509102	1590 CORPORATE DR	\$649.45
41428141	1305 CORTE MALTERA	\$124.90	41509103	1580 CORPORATE DR	\$2348.01
41428142	3383 CORTE CASSIS	\$124.90	41509104	1570 CORPORATE DR	\$1598.64
41428143	3381 CORTE CASSIS	\$124.90	41510104	3590 HARBOR GTWY	\$649.45
41428144	3379 CORTE CASSIS	\$124.90	41510218	1580 SCENIC AVE	\$899.24
41428145	1306 CORTE ALEMANO	\$124.90	41510219	1585 MACARTHUR BLVD	\$799.32
41428146	1308 CORTE ALEMANO	\$124.90	41511107	1675 MACARTHUR BLVD	\$799.32
41428147	1310 CORTE ALEMANO	\$124.90	41511109	1660 SCENIC AVE	\$799.32
41428148	1312 CORTE ALEMANO	\$124.90	41511110	1665 MACARTHUR BLVD	\$649.45
41428149	1314 CORTE ALEMANO	\$124.90	41511213	3539 HOWARD WAY	\$399.66
41428150	1316 CORTE ALEMANO	\$124.90	41511216	1665 SCENIC AVE	\$649.45
41428151	1318 CORTE ALEMANO	\$124.90	41511217	3535 HYLAND AVE	\$524.56
41428152	1320 CORTE ALEMANO	\$124.90	41511218	3540 HOWARD WAY	\$524.56
41428153	1322 CORTE ALEMANO	\$124.90	41511219	1675 SCENIC AVE	\$524.56
41428154	1324 CORTE ALEMANO	\$124.90	41511220	3545 HOWARD WAY	\$249.80
41428155	3366 CORTE LEVANTO	\$124.90	41511227	1620 SUNFLOWER AVE	\$799.32
41428156	3368 CORTE LEVANTO	\$124.90	41511228	1600 SUNFLOWER AVE	\$399.66
41429106	3372 CORTE CASSIS	\$124.90	41511230	1650 SUNFLOWER AVE	\$399.66
41429107	3370 CORTE CASSIS	\$124.90	41801103	3174 MANISTEE DR	\$49.96
41429108	3368 CORTE CASSIS	\$124.90	41801104	3172 MANISTEE DR	\$49.96
41429109	3366 CORTE CASSIS	\$124.90	41801105		\$399.66
41429119		\$849.28	41801106	550 PAULARINO AVE	\$1598.64
41504101	1571 MACARTHUR BLVD	\$649.46	41801201	3101 MANISTEE DR	\$49.96
41504102	1561 MACARTHUR BLVD	\$399.66	41801202	3103 MANISTEE DR	\$49.96
41504103	1545 MACARTHUR BLVD	\$399.66	41801203	3105 MANISTEE DR	\$49.96
41504104	1525 MACARTHUR BLVD	\$799.32	41801204	3107 MANISTEE DR	\$49.96
41504105	3599 HARBOR BLVD	\$99.92	41801205	3109 MANISTEE DR	\$49.96
41504106	3597 HARBOR BLVD	\$474.60	41801206	3111 MANISTEE DR	\$49.96
41504107	3587 HARBOR BLVD	\$249.79	41801207	3113 MANISTEE DR	\$49.96
41504109	3581 HARBOR BLVD	\$399.66	41801208	3115 MANISTEE DR	\$49.96
41505104	3565 HARBOR BLVD	\$3646.91	41801209	3117 MANISTEE DR	\$49.96
41506110	3501 HARBOR BLVD	\$649.45	41801210	3119 MANISTEE DR	\$49.96
41507107	1535 SCENIC AVE	\$799.32	41801211	3121 MANISTEE DR	\$49.96
41507108	3545 HARBOR GTWY	\$1998.30	41801212	3123 MANISTEE DR	\$49.96

MESA WATER DISTRICT
Capital Charge Property Tax Roll
Fiscal Year 2022-23

Assessor			Assessor		
Parcel Number	Situs Address	Charge	Parcel Number	Situs Address	Charge
41801213	3125 MANISTEE DR	\$49.96	41802202	595 TRAVERSE DR	\$49.96
41801214	3127 MANISTEE DR	\$49.96	41802203	591 TRAVERSE DR	\$49.96
41801215	3128 MANISTEE DR	\$49.96	41802204	587 TRAVERSE DR	\$49.96
41801216	3130 MANISTEE DR	\$49.96	41802205	583 TRAVERSE DR	\$49.96
41801217	3132 MANISTEE DR	\$49.96	41802206	579 TRAVERSE DR	\$49.96
41801218	3134 MANISTEE DR	\$49.96	41802207	575 TRAVERSE DR	\$49.96
41801219	3136 MANISTEE DR	\$49.96	41802208	571 TRAVERSE DR	\$49.96
41801220	3138 MANISTEE DR	\$49.96	41802209	567 TRAVERSE DR	\$49.96
41801221	3140 MANISTEE DR	\$49.96	41802210	563 TRAVERSE DR	\$49.96
41801222	3142 MANISTEE DR	\$49.96	41802211	559 TRAVERSE DR	\$49.96
41801223	3144 MANISTEE DR	\$49.96	41802212	555 TRAVERSE DR	\$49.96
41801224	3146 MANISTEE DR	\$49.96	41802213	551 TRAVERSE DR	\$49.96
41801225	3148 MANISTEE DR	\$49.96	41802214	547 TRAVERSE DR	\$49.96
41801226	3150 MANISTEE DR	\$49.96	41802215	543 TRAVERSE DR	\$49.96
41801227	3152 MANISTEE DR	\$49.96	41802216	539 TRAVERSE DR	\$49.96
41801228	3154 MANISTEE DR	\$49.96	41802217	535 TRAVERSE DR	\$49.96
41801229	3156 MANISTEE DR	\$49.96	41802218	531 TRAVERSE DR	\$49.96
41801230	3158 MANISTEE DR	\$49.96	41802219	530 STURGEON DR	\$49.96
41801231	3160 MANISTEE DR	\$49.96	41802220	534 STURGEON DR	\$49.96
41801232	3162 MANISTEE DR	\$49.96	41802221	538 STURGEON DR	\$49.96
41801233	3164 MANISTEE DR	\$49.96	41802222	542 STURGEON DR	\$49.96
41801234	3166 MANISTEE DR	\$49.96	41802223	546 STURGEON DR	\$49.96
41801235	3168 MANISTEE DR	\$49.96	41802224	550 STURGEON DR	\$49.96
41801236	3170 MANISTEE DR	\$49.96	41802225	554 STURGEON DR	\$49.96
41802101	598 TRAVERSE DR	\$49.96	41802226	558 STURGEON DR	\$49.96
41802102	594 TRAVERSE DR	\$49.96	41802227	562 STURGEON DR	\$49.96
41802103	590 TRAVERSE DR	\$49.96	41802228	566 STURGEON DR	\$49.96
41802104	586 TRAVERSE DR	\$49.96	41802229	570 STURGEON DR	\$49.96
41802105	582 TRAVERSE DR	\$49.96	41802230	574 STURGEON DR	\$49.96
41802106	578 TRAVERSE DR	\$49.96	41802231	578 STURGEON DR	\$49.96
41802107	574 TRAVERSE DR	\$49.96	41802232	582 STURGEON DR	\$49.96
41802108	570 TRAVERSE DR	\$49.96	41802233	586 STURGEON DR	\$49.96
41802109	566 TRAVERSE DR	\$49.96	41802234	590 STURGEON DR	\$49.96
41802110	562 TRAVERSE DR	\$49.96	41802235	594 STURGEON DR	\$49.96
41802111	558 TRAVERSE DR	\$49.96	41802236	598 STURGEON DR	\$49.96
41802112	554 TRAVERSE DR	\$49.96	41802301	599 STURGEON DR	\$49.96
41802113	550 TRAVERSE DR	\$49.96	41802302	595 STURGEON DR	\$49.96
41802114	546 TRAVERSE DR	\$49.96	41802303	591 STURGEON DR	\$49.96
41802115	542 TRAVERSE DR	\$49.96	41802304	585 STURGEON DR	\$49.96
41802116	538 TRAVERSE DR	\$49.96	41802305	581 STURGEON DR	\$49.96
41802117	534 TRAVERSE DR	\$49.96	41802306	577 STURGEON DR	\$49.96
41802118	530 TRAVERSE DR	\$49.96	41802307	573 STURGEON DR	\$49.96
41802201	599 TRAVERSE DR	\$49.96	41802308	569 STURGEON DR	\$49.96

MESA WATER DISTRICT
Capital Charge Property Tax Roll
Fiscal Year 2022-23

Assessor			Assessor		
Parcel Number	Situs Address	Charge	Parcel Number	Situs Address	Charge
41802309	565 STURGEON DR	\$49.96	41802418	531 PIERPONT DR	\$49.96
41802310	561 STURGEON DR	\$49.96	41803101	526 TRAVERSE DR	\$49.96
41802311	557 STURGEON DR	\$49.96	41803102	522 TRAVERSE DR	\$49.96
41802312	553 STURGEON DR	\$49.96	41803103	518 TRAVERSE DR	\$49.96
41802313	549 STURGEON DR	\$49.96	41803104	514 TRAVERSE DR	\$49.96
41802314	545 STURGEON DR	\$49.96	41803105	510 TRAVERSE DR	\$49.96
41802315	539 STURGEON DR	\$49.96	41803106	506 TRAVERSE DR	\$49.96
41802316	537 STURGEON DR	\$49.96	41803107	502 TRAVERSE DR	\$49.96
41802317	533 STURGEON DR	\$49.96	41803108	500 TRAVERSE DR	\$49.96
41802318	534 PIERPONT DR	\$49.96	41803109	498 TRAVERSE DR	\$49.96
41802319	538 PIERPONT DR	\$49.96	41803110	496 TRAVERSE DR	\$49.96
41802320	542 PIERPONT DR	\$49.96	41803111	494 TRAVERSE DR	\$49.96
41802321	546 PIERPONT DR	\$49.96	41803112	492 TRAVERSE DR	\$49.96
41802322	550 PIERPONT DR	\$49.96	41803113	490 TRAVERSE DR	\$49.96
41802323	554 PIERPONT DR	\$49.96	41803115	488 TRAVERSE DR	\$49.96
41802324	558 PIERPONT DR	\$49.96	41803116	486 TRAVERSE DR	\$49.96
41802325	562 PIERPONT DR	\$49.96	41803117	484 TRAVERSE DR	\$49.96
41802326	566 PIERPONT DR	\$49.96	41803118	482 TRAVERSE DR	\$49.96
41802327	570 PIERPONT DR	\$49.96	41803119	483 PIERPONT DR	\$49.96
41802328	574 PIERPONT DR	\$49.96	41803120	487 PIERPONT DR	\$49.96
41802329	578 PIERPONT DR	\$49.96	41803121	491 PIERPONT DR	\$49.96
41802330	582 PIERPONT DR	\$49.96	41803122	495 PIERPONT DR	\$49.96
41802331	586 PIERPONT DR	\$49.96	41803123	499 PIERPONT DR	\$74.94
41802332	590 PIERPONT DR	\$49.96	41803201	527 TRAVERSE DR	\$49.96
41802333	594 PIERPONT DR	\$49.96	41803202	523 TRAVERSE DR	\$49.96
41802334	598 PIERPONT DR	\$49.96	41803203	519 TRAVERSE DR	\$49.96
41802401	599 PIERPONT DR	\$49.96	41803204	515 TRAVERSE DR	\$49.96
41802402	595 PIERPONT DR	\$49.96	41803205	511 TRAVERSE DR	\$49.96
41802403	591 PIERPONT DR	\$49.96	41803206	507 TRAVERSE DR	\$49.96
41802404	587 PIERPONT DR	\$49.96	41803207	503 TRAVERSE DR	\$49.96
41802405	583 PIERPONT DR	\$49.96	41803208	501 TRAVERSE DR	\$49.96
41802406	579 PIERPONT DR	\$49.96	41803209	497 TRAVERSE DR	\$49.96
41802407	575 PIERPONT DR	\$49.96	41803210	491 TRAVERSE DR	\$49.96
41802408	571 PIERPONT DR	\$49.96	41803211	492 STURGEON DR	\$49.96
41802409	567 PIERPONT DR	\$49.96	41803212	494 STURGEON DR	\$49.96
41802410	563 PIERPONT DR	\$49.96	41803213	498 STURGEON DR	\$49.96
41802411	559 PIERPONT DR	\$49.96	41803214	502 STURGEON DR	\$49.96
41802412	555 PIERPONT DR	\$49.96	41803215	506 STURGEON DR	\$49.96
41802413	551 PIERPONT DR	\$49.96	41803216	510 STURGEON DR	\$49.96
41802414	547 PIERPONT DR	\$49.96	41803217	514 STURGEON DR	\$49.96
41802415	543 PIERPONT DR	\$49.96	41803218	518 STURGEON DR	\$49.96
41802416	539 PIERPONT DR	\$49.96	41803219	522 STURGEON DR	\$49.96
41802417	535 PIERPONT DR	\$49.96	41803220	526 STURGEON DR	\$49.96

MESA WATER DISTRICT
Capital Charge Property Tax Roll
Fiscal Year 2022-23

Assessor			Assessor		
Parcel Number	Situs Address	Charge	Parcel Number	Situs Address	Charge
41803301	529 STURGEON DR	\$49.96	41804121	590 FAYETTE CIR	\$49.96
41803302	525 STURGEON DR	\$49.96	41804122	586 FAYETTE CIR	\$49.96
41803303	521 STURGEON DR	\$49.96	41804123	585 FAYETTE CIR	\$49.96
41803304	517 STURGEON DR	\$49.96	41804124	587 FAYETTE CIR	\$49.96
41803305	511 STURGEON DR	\$49.96	41804125	591 FAYETTE CIR	\$49.96
41803306	507 STURGEON DR	\$49.96	41804126	595 FAYETTE CIR	\$49.96
41803307	501 STURGEON DR	\$49.96	41804127	599 FAYETTE CIR	\$49.96
41803308	495 STURGEON DR	\$49.96	41805101	3165 YUKON AVE	\$49.96
41803309	491 STURGEON DR	\$49.96	41805102	3161 YUKON AVE	\$49.96
41803310	498 PIERPONT DR	\$49.96	41805103	3157 YUKON AVE	\$49.96
41803311	506 PIERPONT DR	\$49.96	41805104	3153 YUKON AVE	\$49.96
41803312	510 PIERPONT DR	\$49.96	41805105	3149 YUKON AVE	\$49.96
41803313	514 PIERPONT DR	\$49.96	41805106	3145 YUKON AVE	\$49.96
41803314	518 PIERPONT DR	\$49.96	41805107	3141 YUKON AVE	\$49.96
41803315	522 PIERPONT DR	\$49.96	41805108	3137 YUKON AVE	\$49.96
41803316	526 PIERPONT DR	\$49.96	41805109	3133 YUKON AVE	\$49.96
41803317	530 PIERPONT DR	\$49.96	41805110	3129 YUKON AVE	\$49.96
41803401	527 PIERPONT DR	\$49.96	41805111	3125 YUKON AVE	\$49.96
41803402	523 PIERPONT DR	\$49.96	41805112	3121 YUKON AVE	\$49.96
41803403	519 PIERPONT DR	\$49.96	41805113	3117 YUKON AVE	\$49.96
41803404	515 PIERPONT DR	\$49.96	41805114	3113 YUKON AVE	\$49.96
41803405	511 PIERPONT DR	\$49.96	41805115	3109 YUKON AVE	\$49.96
41803406	507 PIERPONT DR	\$49.96	41805201	3162 YUKON AVE	\$49.96
41804101	598 MARQUETTE CIR	\$49.96	41805202	3156 YUKON AVE	\$49.96
41804102	594 MARQUETTE CIR	\$49.96	41805203	940 TANANA PL	\$49.96
41804103	590 MARQUETTE CIR	\$49.96	41805204	936 TANANA PL	\$49.96
41804104	586 MARQUETTE CIR	\$49.96	41805205	932 TANANA PL	\$49.96
41804105	585 MARQUETTE CIR	\$49.96	41805206	928 TANANA PL	\$49.96
41804106	587 MARQUETTE CIR	\$49.96	41805207	924 TANANA PL	\$49.96
41804107	591 MARQUETTE CIR	\$49.96	41805208	920 TANANA PL	\$49.96
41804108	595 MARQUETTE CIR	\$49.96	41805209	916 TANANA PL	\$49.96
41804109	599 MARQUETTE CIR	\$49.96	41805210	912 TANANA PL	\$49.96
41804110	598 GRAND HAVEN CIR	\$49.96	41805211	908 TANANA PL	\$49.96
41804111	594 GRAND HAVEN CIR	\$49.96	41805212	904 TANANA PL	\$49.96
41804112	590 GRAND HAVEN CIR	\$49.96	41805213	900 TANANA PL	\$49.96
41804113	586 GRAND HAVEN CIR	\$49.96	41805214	901 TANANA PL	\$49.96
41804114	585 GRAND HAVEN CIR	\$49.96	41805215	905 TANANA PL	\$49.96
41804115	587 GRAND HAVEN CIR	\$49.96	41805216	909 TANANA PL	\$49.96
41804116	591 GRAND HAVEN CIR	\$49.96	41805217	913 TANANA PL	\$49.96
41804117	595 GRAND HAVEN CIR	\$49.96	41805218	917 TANANA PL	\$49.96
41804118	599 GRAND HAVEN CIR	\$49.96	41805219	921 TANANA PL	\$49.96
41804119	598 FAYETTE CIR	\$49.96	41805220	925 TANANA PL	\$49.96
41804120	594 FAYETTE CIR	\$49.96	41805221	929 TANANA PL	\$49.96

MESA WATER DISTRICT
Capital Charge Property Tax Roll
Fiscal Year 2022-23

Assessor			Assessor		
Parcel Number	Situs Address	Charge	Parcel Number	Situs Address	Charge
41805222	933 TANANA PL	\$49.96	41805307	897 PEACE PL	\$49.96
41805223	937 TANANA PL	\$49.96	41805308	893 PEACE PL	\$49.96
41805224	941 TANANA PL	\$49.96	41806113	3098 YUKON AVE	\$49.96
41805225	936 MACKENZIE PL	\$49.96	41806114	910 LIARD PL	\$49.96
41805226	932 MACKENZIE PL	\$49.96	41806115	908 LIARD PL	\$49.96
41805227	928 MACKENZIE PL	\$49.96	41806116	904 LIARD PL	\$49.96
41805228	924 MACKENZIE PL	\$49.96	41806117	900 LIARD PL	\$49.96
41805229	920 MACKENZIE PL	\$49.96	41806129	896 LIARD PL	\$49.96
41805230	916 MACKENZIE PL	\$49.96	41806130	892 LIARD PL	\$49.96
41805231	912 MACKENZIE PL	\$49.96	41806201	3105 YUKON AVE	\$49.96
41805232	908 MACKENZIE PL	\$49.96	41806202	3101 YUKON AVE	\$49.96
41805233	904 MACKENZIE PL	\$49.96	41806203	3097 YUKON AVE	\$49.96
41805234	900 MACKENZIE PL	\$49.96	41806204	3093 YUKON AVE	\$49.96
41805235	901 MACKENZIE PL	\$49.96	41806205	3089 YUKON AVE	\$49.96
41805236	905 MACKENZIE PL	\$49.96	41806206	3085 YUKON AVE	\$49.96
41805237	909 MACKENZIE PL	\$49.96	41806207	3081 YUKON AVE	\$49.96
41805238	913 MACKENZIE PL	\$49.96	41806208	3077 YUKON AVE	\$49.96
41805239	917 MACKENZIE PL	\$49.96	41806209	3073 YUKON AVE	\$49.96
41805240	921 MACKENZIE PL	\$49.96	41806210	3069 YUKON AVE	\$49.96
41805241	925 MACKENZIE PL	\$49.96	41806211	3065 YUKON AVE	\$74.94
41805242	3128 YUKON AVE	\$49.96	41806213	3061 YUKON AVE	\$49.96
41805243	3124 YUKON AVE	\$49.96	41806214	3057 YUKON AVE	\$49.96
41805244	3118 YUKON AVE	\$49.96	41806215	3053 YUKON AVE	\$49.96
41805245	3114 YUKON AVE	\$49.96	41806216	3051 YUKON AVE	\$49.96
41805246	920 PEACE PL	\$49.96	41806217	3049 YUKON AVE	\$49.96
41805247	916 PEACE PL	\$49.96	41806218	3047 YUKON AVE	\$49.96
41805248	912 PEACE PL	\$49.96	41806301	905 LIARD PL	\$49.96
41805249	908 PEACE PL	\$49.96	41806302	901 LIARD PL	\$49.96
41805250	904 PEACE PL	\$49.96	41806303	3097 KLONDIKE AVE	\$49.96
41805251	900 PEACE PL	\$49.96	41806304	3093 KLONDIKE AVE	\$49.96
41805267	3143 BEAR ST	\$1573.65	41806305	3089 KLONDIKE AVE	\$49.96
41805269	896 PEACE PL	\$49.96	41806306	3085 KLONDIKE AVE	\$49.96
41805270	892 PEACE PL	\$49.96	41806310	3074 YUKON AVE	\$49.96
41805271	888 PEACE PL	\$49.96	41806311	3081 KLONDIKE AVE	\$49.96
41805272	3116 KLONDIKE AVE	\$49.96	41806401	884 LIARD PL	\$49.96
41805274	3112 KLONDIKE AVE	\$49.96	41806402	880 LIARD PL	\$49.96
41805275	3108 KLONDIKE AVE	\$49.96	41806403	876 LIARD PL	\$49.96
41805301	921 PEACE PL	\$49.96	41806404	872 LIARD PL	\$49.96
41805302	917 PEACE PL	\$49.96	41806405	868 LIARD PL	\$49.96
41805303	913 PEACE PL	\$49.96	41806406	869 LIARD PL	\$49.96
41805304	909 PEACE PL	\$49.96	41806407	873 LIARD PL	\$49.96
41805305	905 PEACE PL	\$49.96	41806408	877 LIARD PL	\$49.96
41805306	901 PEACE PL	\$49.96	41806409	881 LIARD PL	\$49.96

MESA WATER DISTRICT
Capital Charge Property Tax Roll
Fiscal Year 2022-23

Assessor			Assessor		
Parcel Number	Situs Address	Charge	Parcel Number	Situs Address	Charge
41806410	885 LIARD PL	\$49.96	41808129	971 DENVER DR	\$74.94
41806411	882 PROSPECT PL	\$49.96	41808130	967 DENVER DR	\$74.94
41806412	878 PROSPECT PL	\$49.96	41808131	963 DENVER DR	\$74.94
41806413	874 PROSPECT PL	\$49.96	41808132	959 DENVER DR	\$74.94
41806414	870 PROSPECT PL	\$49.96	41808133	957 DENVER DR	\$49.96
41806415	866 PROSPECT PL	\$49.96	41808134	951 DENVER DR	\$49.96
41806416	867 PROSPECT PL	\$49.96	41808135	947 DENVER DR	\$49.96
41806417	871 PROSPECT PL	\$49.96	41808139	933 HELENA CIR	\$49.96
41806418	875 PROSPECT PL	\$49.96	41808146	921 HELENA CIR	\$49.96
41806419	879 PROSPECT PL	\$49.96	41808147	929 PAULARINO AVE	\$49.96
41806420	883 PROSPECT PL	\$49.96	41808148	925 PAULARINO AVE	\$49.96
41807104	3100 BRISTOL ST	\$1973.31	41808149	926 HELENA CIR	\$49.96
41807108	3050 BRISTOL ST	\$4371.23	41808150	930 HELENA CIR	\$49.96
41807109	3070 BRISTOL ST	\$4121.47	41808151	929 HELENA CIR	\$49.96
41807110	3060 BRISTOL ST	\$599.50	41808152	925 HELENA CIR	\$49.96
41808101	3038 BABB ST	\$74.94	41808153	943 DENVER DR	\$49.96
41808102	3042 BABB ST	\$74.94	41808156	931 PAULARINO AVE	\$49.96
41808103	3046 BABB ST	\$49.96	41808157	934 HELENA CIR	\$49.96
41808104	983 PAULARINO AVE	\$49.96	41808159	921 PAULARINO AVE	\$49.96
41808105	979 PAULARINO AVE	\$74.94	41808160	922 HELENA CIR	\$74.94
41808106	975 PAULARINO AVE	\$49.96	41808162	947 PAULARINO AVE	\$49.96
41808107	971 PAULARINO AVE	\$74.94	41808163	944 DENVER DR	\$49.96
41808108	967 PAULARINO AVE	\$74.94	41808164	938 HELENA CIR	\$49.96
41808109	965 PAULARINO AVE	\$74.94	41808165	937 HELENA CIR	\$49.96
41808110	961 PAULARINO AVE	\$74.94	41808166	937 PAULARINO AVE	\$49.96
41808111	959 PAULARINO AVE	\$49.96	41808201	900 HYDE CT	\$49.96
41808112	955 PAULARINO AVE	\$49.96	41808202	901 HYDE CT	\$49.96
41808113	951 PAULARINO AVE	\$49.96	41808203	902 HYDE CT	\$49.96
41808114	948 DENVER DR	\$49.96	41808204	903 HYDE CT	\$49.96
41808115	952 DENVER DR	\$49.96	41808205	904 HYDE CT	\$49.96
41808116	956 DENVER DR	\$49.96	41808206	905 HYDE CT	\$49.96
41808117	960 DENVER DR	\$74.94	41808207	906 HYDE CT	\$49.96
41808118	964 DENVER DR	\$74.94	41808208	907 HYDE CT	\$99.92
41808119	968 DENVER DR	\$74.94	41808209	908 HYDE CT	\$49.96
41808120	972 DENVER DR	\$74.94	41808210	909 HYDE CT	\$49.96
41808121	976 DENVER DR	\$74.94	41808211	910 HYDE CT	\$49.96
41808122	980 DENVER DR	\$74.94	41808212	911 HYDE CT	\$49.96
41808123	984 DENVER DR	\$74.94	41808213	912 HYDE CT	\$49.96
41808124	3030 BABB ST	\$49.96	41808214	913 HYDE CT	\$49.96
41808125	3026 BABB ST	\$74.94	41808215	914 HYDE CT	\$49.96
41808126	983 DENVER DR	\$74.94	41808216	915 HYDE CT	\$49.96
41808127	979 DENVER DR	\$74.94	41808217	916 HYDE CT	\$49.96
41808128	975 DENVER DR	\$74.94	41808218	917 HYDE CT	\$49.96

MESA WATER DISTRICT
Capital Charge Property Tax Roll
Fiscal Year 2022-23

Assessor			Assessor		
Parcel Number	Situs Address	Charge	Parcel Number	Situs Address	Charge
41808219	918 HYDE CT	\$49.96	41808307	906 POWELL CT	\$49.96
41808220	919 HYDE CT	\$49.96	41808308	907 POWELL CT	\$49.96
41808221	920 HYDE CT	\$49.96	41808309	908 POWELL CT	\$49.96
41808222	921 HYDE CT	\$49.96	41808310	909 POWELL CT	\$49.96
41808223	922 HYDE CT	\$49.96	41808311	910 POWELL CT	\$49.96
41808224	923 HYDE CT	\$49.96	41808312	911 POWELL CT	\$49.96
41808225	924 HYDE CT	\$49.96	41808313	912 POWELL CT	\$49.96
41808226	925 HYDE CT	\$49.96	41808314	913 POWELL CT	\$49.96
41808227	926 HYDE CT	\$49.96	41808315	914 POWELL CT	\$49.96
41808228	927 HYDE CT 150	\$49.96	41808316	915 POWELL CT	\$49.96
41808229	900 LOMBARD CT	\$49.96	41808317	916 POWELL CT	\$49.96
41808230	901 LOMBARD CT	\$49.96	41808318	917 POWELL CT	\$49.96
41808231	902 LOMBARD CT	\$49.96	41808319	918 POWELL CT	\$49.96
41808232	903 LOMBARD CT	\$49.96	41808320	919 POWELL CT	\$49.96
41808233	904 LOMBARD CT	\$49.96	41808321	920 POWELL CT	\$49.96
41808234	905 LOMBARD CT	\$49.96	41808322	921 POWELL CT	\$49.96
41808235	906 LOMBARD CT	\$49.96	41808323	922 POWELL CT	\$49.96
41808236	907 LOMBARD CT	\$49.96	41808324	923 POWELL CT	\$49.96
41808237	908 LOMBARD CT	\$49.96	41808325	924 POWELL CT	\$49.96
41808238	909 LOMBARD CT	\$49.96	41808326	925 POWELL CT	\$49.96
41808239	910 LOMBARD CT	\$49.96	41808327	926 POWELL CT	\$49.96
41808240	911 LOMBARD CT	\$49.96	41808328	900 VAN NESS CT	\$49.96
41808241	912 LOMBARD CT	\$49.96	41808329	901 VAN NESS CT	\$49.96
41808242	913 LOMBARD CT	\$449.62	41808330	902 VAN NESS CT	\$49.96
41808243	914 LOMBARD CT	\$49.96	41808331	903 VAN NESS CT	\$49.96
41808244	915 LOMBARD CT	\$49.96	41808332	904 VAN NESS CT	\$49.96
41808245	916 LOMBARD CT	\$49.96	41808333	905 VAN NESS CT	\$49.96
41808246	917 LOMBARD CT	\$49.96	41808334	906 VAN NESS CT	\$49.96
41808247	918 LOMBARD CT	\$49.96	41808335	907 VAN NESS CT	\$49.96
41808248	919 LOMBARD CT	\$49.96	41808336	908 VAN NESS CT	\$49.96
41808249	920 LOMBARD CT	\$49.96	41808337	909 VAN NESS CT	\$49.96
41808250	921 LOMBARD CT	\$49.96	41808338	910 VAN NESS CT	\$99.92
41808251	922 LOMBARD CT	\$49.96	41808339	911 VAN NESS CT	\$49.96
41808252	923 LOMBARD CT	\$49.96	41808340	912 VAN NESS CT	\$49.96
41808253	924 LOMBARD CT	\$49.96	41808341	913 VAN NESS CT	\$49.96
41808254	925 LOMBARD CT	\$49.96	41808342	914 VAN NESS CT	\$49.96
41808255	926 LOMBARD CT	\$49.96	41808343	915 VAN NESS CT	\$449.62
41808301	900 POWELL CT	\$49.96	41808344	916 VAN NESS CT	\$49.96
41808302	901 POWELL CT	\$49.96	41808345	917 VAN NESS CT	\$49.96
41808303	902 POWELL CT	\$49.96	41808346	918 VAN NESS CT	\$49.96
41808304	903 POWELL CT	\$49.96	41808347	919 VAN NESS CT	\$49.96
41808305	904 POWELL CT	\$49.96	41808348	920 VAN NESS CT	\$49.96
41808306	905 POWELL CT	\$49.96	41808349	921 VAN NESS CT	\$49.96

**MESA WATER DISTRICT
Capital Charge Property Tax Roll
Fiscal Year 2022-23**

Assessor Parcel Number	Situs Address	Charge	Assessor Parcel Number	Situs Address	Charge
41808350	922 VAN NESS CT	\$49.96	41812109	3016 JEFFREY DR	\$74.94
41808351	923 VAN NESS CT	\$49.96	41812110	2018 JEFFREY CIR	\$74.94
41808352	924 VAN NESS CT	\$49.96	41812111	3020 JEFFREY DR	\$74.94
41808353	925 VAN NESS CT	\$49.96	41812112	3022 JEFFREY DR	\$74.94
41808354	926 VAN NESS CT	\$49.96	41812113	829 JENNIFER LN	\$74.94
41808355	927 VAN NESS CT	\$49.96	41812114	825 JENNIFER LN C	\$74.94
41808356	928 VAN NESS CT	\$49.96	41812115	821 JENNIFER LN	\$74.94
41809111	917 PAULARINO AVE	\$49.96	41812116	817 JENNIFER LN	\$74.94
41809112	913 PAULARINO AVE	\$49.96	41812117	813 JENNIFER LN	\$74.94
41809113	914 HELENA CIR	\$49.96	41812118	814 JENNIFER LN A	\$74.94
41809114	918 HELENA CIR	\$49.96	41812119	818 JENNIFER LN	\$74.94
41809201	917 HELENA CIR	\$49.96	41812120	822 JENNIFER LN	\$74.94
41809202	913 HELENA CIR	\$49.96	41812121	826 JENNIFER LN	\$74.94
41809203	909 HELENA CIR	\$49.96	41812122	830 JENNIFER LN	\$74.94
41809204	905 HELENA CIR	\$49.96	41812123	811 PAULARINO AVE	\$399.66
41809205	903 HELENA CIR	\$49.96	41812124	801 PAULARINO AVE	\$1323.90
41809206	901 HELENA CIR	\$49.96	41812129	800 BAKER ST	\$249.79
41809207	904 HELENA CIR	\$49.96	41812201	3049 JEFFREY DR	\$74.94
41809208	908 HELENA CIR	\$49.96	41812202	3045 JEFFREY DR	\$74.94
41809209	909 PAULARINO AVE	\$49.96	41812203	3041 JEFFREY DR	\$74.94
41809303	890 BAKER ST	\$399.66	41812204	3037 JEFFREY DR	\$74.94
41809402	845 PAULARINO AVE	\$799.32	41812205	3033 JEFFREY DR	\$74.94
41810102	1455 BAKER ST	\$124.90	41812206	3029 JEFFREY DR	\$74.94
41810103	2960 HARBOR BLVD 70	\$124.90	41812207	3025 JEFFREY DR	\$74.94
41810104	2970 HARBOR BLVD	\$249.79	41812210	3011 JEFFREY DR	\$74.94
41810105	1425 BAKER ST	\$249.79	41812211	3009 JEFFREY DR	\$74.94
41810106	1470 DALE WAY	\$399.66	41812212	3007 JEFFREY DR	\$74.94
41810205	2900 HARBOR BLVD	\$124.90	41812213	3005 JEFFREY DR	\$74.94
41810209	2925 COLLEGE AVE B6	\$399.66	41812214	3003 JEFFREY DR	\$74.94
41810210	1485 DALE WAY	\$374.69	41812215	3001 JEFFREY DR A	\$74.94
41810213	2930 HARBOR BLVD	\$249.79	41812216	840 BAKER ST	\$399.66
41810214	2900 HARBOR BLVD	\$399.66	41812313		\$74.94
41811101	2855 PINECREEK DR	\$2397.96	41813106	3045 BRISTOL ST	\$324.73
41811102	2888 HARBOR BLVD	\$1149.04	41813107	3033 BRISTOL ST	\$799.32
41811103	2860 HARBOR BLVD	\$374.69	41813109	3015 BRISTOL ST	\$49.96
41812101	3000 JEFFREY DR	\$74.94	41813110	3001 BRISTOL ST	\$249.80
41812102	3002 JEFFREY DR	\$74.94	41813111	722 BAKER ST	\$374.69
41812103	3004 JEFFREY DR	\$74.94	41813114	736 BAKER ST	\$524.56
41812104	3006 JEFFREY DR	\$74.94	41813120	739 PAULARINO AVE C	\$1174.02
41812105	3008 JEFFREY DR	\$74.94	41814102	3170 HARBOR BLVD	\$249.79
41812106	3010 JEFFREY DR	\$74.94	41814103	1441 GISLER AVE	\$799.32
41812107	3012 JEFFREY DR A	\$74.94	41814104	3150 HARBOR BLVD	\$449.62
41812108	3014 JEFFREY DR	\$74.94	41814105	3130 HARBOR BLVD	\$249.79

MESA WATER DISTRICT
Capital Charge Property Tax Roll
Fiscal Year 2022-23

Assessor			Assessor		
Parcel Number	Situs Address	Charge	Parcel Number	Situs Address	Charge
41814108	3139 DUBLIN ST	\$49.96	41814507	3184 CHEMIN DE FER WAY	\$49.96
41814109	3133 DUBLIN ST	\$49.96	41814508	3186 CHEMIN DE FER WAY	\$49.96
41814110	3129 DUBLIN ST	\$49.96	41814509	3190 CHEMIN DE FER WAY	\$49.96
41814111	3123 DUBLIN ST	\$49.96	41814510	3192 CHEMIN DE FER WAY	\$49.96
41814112	3117 DUBLIN ST	\$49.96	41814511	3194 CHEMIN DE FER WAY	\$49.96
41814113	3111 DUBLIN ST	\$49.96	41814512	3196 CHEMIN DE FER WAY	\$49.96
41814114	3105 DUBLIN ST	\$49.96	41814513	3197 COLLEGE AVE	\$449.62
41814115	1451 SHAMROCK LN	\$49.96	41814514	3195 COLLEGE AVE	\$49.96
41814116	1445 SHAMROCK LN	\$49.96	41814515	3193 COLLEGE AVE	\$49.96
41814117	1441 SHAMROCK LN	\$49.96	41814516	3191 COLLEGE AVE	\$49.96
41814118	1435 SHAMROCK LN	\$49.96	41814517	3187 COLLEGE AVE	\$49.96
41814119	1431 SHAMROCK LN	\$49.96	41814518	3185 COLLEGE AVE	\$49.96
41814120	1425 SHAMROCK LN	\$49.96	41814519	3183 COLLEGE AVE	\$49.96
41814121	1421 SHAMROCK LN	\$49.96	41814520	3181 COLLEGE AVE	\$49.96
41814122	1417 SHAMROCK LN	\$49.96	41814521	3177 COLLEGE AVE	\$49.96
41814123	1413 SHAMROCK LN	\$49.96	41814522	3175 COLLEGE AVE	\$49.96
41814124	1409 SHAMROCK LN	\$49.96	41814523	3173 COLLEGE AVE	\$49.96
41814125	3107 COLLEGE AVE	\$49.96	41814524	3171 COLLEGE AVE	\$49.96
41814126	3101 COLLEGE AVE	\$49.96	41814525	3167 COLLEGE AVE	\$49.96
41814127	3095 COLLEGE AVE	\$49.96	41814526	3165 COLLEGE AVE	\$49.96
41814128	3190 HARBOR BLVD	\$249.80	41814527	3163 COLLEGE AVE	\$49.96
41814201	3121 COLLEGE AVE	\$49.96	41814528	3161 COLLEGE AVE	\$49.96
41814202	1410 WATSON AVE	\$49.96	41814529		\$99.92
41814203	3134 GREEN ST	\$49.96	41814601	3157 COLLEGE AVE	\$49.96
41814301	1412 SHAMROCK LN	\$49.96	41814602	3155 COLLEGE AVE	\$49.96
41814302	1418 SHAMROCK LN	\$49.96	41814603	3153 COLLEGE AVE	\$49.96
41814303	1424 SHAMROCK LN	\$49.96	41814604	3151 COLLEGE AVE	\$49.96
41814304	1430 SHAMROCK LN	\$49.96	41814605	1420 DEAUVILLE PL	\$49.96
41814305	3108 DUBLIN ST	\$49.96	41814606	1422 DEAUVILLE PL	\$49.96
41814306	3114 DUBLIN ST	\$49.96	41814607	1424 DEAUVILLE PL	\$49.96
41814307	3118 DUBLIN ST	\$49.96	41814608	1426 DEAUVILLE PL	\$49.96
41814308	3124 DUBLIN ST	\$49.96	41814609	1430 DEAUVILLE PL	\$49.96
41814309	3130 DUBLIN ST	\$49.96	41814610	1432 DEAUVILLE PL	\$49.96
41814310	1431 WATSON AVE	\$49.96	41814611	1434 DEAUVILLE PL	\$49.96
41814311	1425 WATSON AVE	\$49.96	41814612	1436 DEAUVILLE PL	\$49.96
41814401	3137 GREEN ST	\$49.96	41814613	1440 DEAUVILLE PL	\$449.62
41814402	3140 DUBLIN ST	\$49.96	41814614	1442 DEAUVILLE PL	\$49.96
41814501	3170 CHEMIN DE FER WAY	\$49.96	41814615	1444 DEAUVILLE PL	\$49.96
41814502	3172 CHEMIN DE FER WAY	\$49.96	41814616	1446 DEAUVILLE PL	\$49.96
41814503	3174 CHEMIN DE FER WAY	\$49.96	41814617	1450 DEAUVILLE PL	\$49.96
41814504	3176 CHEMIN DE FER WAY	\$49.96	41814618	1452 DEAUVILLE PL	\$49.96
41814505	3180 CHEMIN DE FER WAY	\$49.96	41814619	1454 DEAUVILLE PL	\$49.96
41814506	3182 CHEMIN DE FER WAY	\$49.96	41814620	1456 DEAUVILLE PL	\$49.96

MESA WATER DISTRICT
Capital Charge Property Tax Roll
Fiscal Year 2022-23

Assessor			Assessor		
Parcel Number	Situs Address	Charge	Parcel Number	Situs Address	Charge
41814621	1467 DEAUVILLE PL	\$49.96	41816108	2949 RANDOLPH AVE	\$49.96
41814622	1465 DEAUVILLE PL	\$49.96	41816109	2945 RANDOLPH AVE	\$49.96
41814623	1463 DEAUVILLE PL	\$49.96	41816110	2941 RANDOLPH AVE	\$124.90
41814624	1461 DEAUVILLE PL	\$49.96	41816201	735 BAKER ST	\$499.58
41814625	1459 DEAUVILLE PL	\$49.96	41816202	2968 RANDOLPH AVE	\$249.79
41814626	1455 DEAUVILLE PL	\$49.96	41816203	2960 RANDOLPH AVE	\$199.84
41814627	1453 DEAUVILLE PL	\$49.96	41816204	2956 RANDOLPH AVE	\$74.94
41814628	1451 DEAUVILLE PL	\$49.96	41816205	2952 RANDOLPH AVE	\$49.96
41814629	1447 DEAUVILLE PL	\$49.96	41816206	2948 RANDOLPH AVE	\$174.86
41814630	1445 DEAUVILLE PL	\$49.96	41816207	2944 RANDOLPH AVE	\$49.96
41814631	1443 DEAUVILLE PL	\$49.96	41816208	2940 RANDOLPH AVE	\$74.94
41814632	1441 DEAUVILLE PL	\$49.96	41816209	2937 BRISTOL ST	\$599.52
41814633	1437 DEAUVILLE PL	\$49.96	41816210	2981 BRISTOL ST A	\$199.84
41814634	1435 DEAUVILLE PL	\$49.96	41816211	2995 BRISTOL ST	\$149.88
41814635	1433 DEAUVILLE PL	\$49.96	41816212	725 BAKER ST	\$374.69
41814636	1431 DEAUVILLE PL	\$49.96	41816301	2990 BRISTOL ST	\$199.84
41814637	1427 DEAUVILLE PL	\$49.96	41816302	2976 BRISTOL ST	\$49.96
41814638	1425 DEAUVILLE PL	\$49.96	41816303	2966 BRISTOL ST	\$74.94
41814639	1423 DEAUVILLE PL	\$49.96	41816304	2956 BRISTOL ST	\$249.79
41814640	1421 DEAUVILLE PL	\$449.62	41816305	2064 BRISTOL ST	\$124.90
41814641	3147 COLLEGE AVE	\$49.96	41817101	754 SAINT CLAIR ST	\$174.86
41814642	3145 COLLEGE AVE	\$49.96	41817103	750 SAINT CLAIR ST	\$49.96
41814643	3143 COLLEGE AVE	\$49.96	41817201	765 SAINT CLAIR ST	\$49.96
41814644	3141 COLLEGE AVE	\$49.96	41817202	2915 BRISTOL ST	\$199.84
41814645	3137 COLLEGE AVE	\$49.96	41817203	2925 BRISTOL ST	\$124.90
41814646	3135 COLLEGE AVE	\$49.96	41817301	2931 BRISTOL ST	\$49.96
41814647	3133 COLLEGE AVE	\$49.96	41817302	2927 BRISTOL ST	\$74.94
41814648	3131 COLLEGE AVE	\$49.96	41817401	2930 BRISTOL ST	\$699.43
41814649	3129 COLLEGE AVE	\$49.96	41817403	710 RANDOLPH AVE	\$49.96
41814650	3127 COLLEGE AVE	\$49.96	41817405	702 RANDOLPH AVE	\$249.79
41814651	3125 COLLEGE AVE	\$49.96	41817406	696 RANDOLPH AVE	\$249.79
41814652	3123 COLLEGE AVE	\$49.96	41817407	690 RANDOLPH AVE	\$124.90
41815105	1450 BAKER ST	\$499.60	41817501	709 RANDOLPH AVE	\$49.96
41815107	3030 HARBOR BLVD	\$3122.35	41817502	703 RANDOLPH AVE	\$124.90
41815109	3010 HARBOR BLVD	\$249.80	41817503	697 RANDOLPH AVE	\$49.96
41815110	3006 HARBOR BLVD	\$249.80	41817504	691 RANDOLPH AVE	\$74.94
41816101	759 BAKER ST	\$74.94	41818101	2831 BRISTOL ST	\$474.60
41816102	751 BAKER ST	\$174.86	41818109	2755 BRISTOL ST	\$799.32
41816103	2991 RANDOLPH AVE	\$124.90	41818110	2787 BRISTOL ST	\$399.66
41816104	2973 RANDOLPH AVE	\$49.96	41818112	2801 BRISTOL ST	\$499.58
41816105	2967 RANDOLPH AVE	\$74.94	41818113	2777 BRISTOL ST	\$624.48
41816106	2957 RANDOLPH AVE	\$249.79	41818202	2700 BRISTOL ST	\$249.79
41816107	2955 RANDOLPH AVE	\$49.96	41818204	2698 BRISTOL ST	\$74.94

**MESA WATER DISTRICT
Capital Charge Property Tax Roll
Fiscal Year 2022-23**

Assessor Parcel Number	Situs Address	Charge	Assessor Parcel Number	Situs Address	Charge
41818206	2750 BRISTOL ST	\$699.41	41901102	279 W WILSON ST	\$49.96
41818305	655 BAKER ST	\$6194.75	41901103	2249 AVALON ST	\$49.96
41818501	2900 BRISTOL ST	\$399.66	41901104	2245 AVALON ST	\$49.96
41818504	2900 BRISTOL ST F	\$1124.10	41901105	2241 AVALON ST	\$49.96
41819104	766 SAINT CLAIR ST	\$124.90	41901106	2237 AVALON ST	\$49.96
41819201	2891 BEAR ST	\$374.69	41901107	2233 AVALON ST	\$49.96
41819202	2881 BRISTOL ST	\$799.32	41901108	2229 AVALON ST	\$49.96
41820101	2950 BEAR ST E	\$124.90	41901109	2223 AVALON ST	\$49.96
41820201	845 BAKER ST	\$74.94	41901110	2219 AVALON ST	\$49.96
41820202	841 BAKER ST	\$249.80	41901111	2215 AVALON ST	\$49.96
41820203	841 BAKER ST	\$249.79	41901112	2211 AVALON ST	\$49.96
41820206	2969 CENTURY PL	\$74.94	41901113	2207 AVALON ST	\$49.96
41820207	2959 CENTURY PL	\$74.94	41901114	276 AVOCADO ST	\$249.79
41820208	2949 CENTURY PL	\$124.90	41901115	280 AVOCADO ST	\$249.79
41820210	2942 CENTURY PL	\$199.84	41901117	290 AVOCADO ST	\$74.94
41820211	2952 CENTURY PL	\$124.90	41901118	287 W WILSON ST	\$399.66
41820212	2972 CENTURY PL	\$249.79	41901201	2246 AVALON ST	\$49.96
41820214	765 BAKER ST	\$99.92	41901202	2242 AVALON ST	\$49.96
41821102	555 PAULARINO AVE	\$2397.96	41901203	2238 AVALON ST	\$49.96
41821103	3003 NEWPORT BLVD	\$199.84	41901204	2234 AVALON ST	\$49.96
41821202	635 BAKER ST	\$4795.92	41901205	2230 AVALON ST	\$49.96
41822101	3048 BRISTOL ST	\$449.62	41901206	2226 AVALON ST	\$49.96
41822102	3046 BRISTOL ST	\$249.79	41901207	2222 AVALON ST	\$49.96
41822103	3010 BRISTOL ST	\$124.90	41901208	2218 AVALON ST	\$49.96
41822104	3000 BRISTOL ST	\$49.96	41901209	2214 AVALON ST	\$49.96
41822107	3030 BRISTOL ST	\$174.86	41901210	2210 AVALON ST	\$49.96
41822108	675 PAULARINO AVE	\$399.66	41901211	2206 AVALON ST	\$49.96
41822109	665 PAULARINO AVE	\$524.56	41901212	240 AVOCADO ST	\$49.96
41822110	660 BAKER ST	\$399.66	41901213	238 AVOCADO ST	\$324.73
41822111	688 BAKER ST	\$374.69	41901214	236 AVOCADO ST	\$524.56
41822201	631 PAULARINO AVE	\$124.90	41901215	241 W WILSON ST	\$399.66
41822202	3037 ENTERPRISE ST	\$74.94	41901217	234 AVOCADO ST	\$249.79
41822203	3027 ENTERPRISE ST	\$49.96	41901218	224 AVOCADO ST	\$399.66
41822204	3019 ENTERPRISE ST	\$99.92	41901220	2205 FAIRVIEW RD	\$49.96
41822205	3007 ENTERPRISE ST	\$74.94	41901221	2209 FAIRVIEW RD	\$124.90
41822206	632 BAKER ST	\$49.96	41901229	2249 FAIRVIEW RD	\$124.90
41822207	642 BAKER ST	\$74.94	41901230	211 W WILSON ST	\$124.90
41822301	3042 ENTERPRISE ST	\$249.79	41901232	221 W WILSON ST	\$99.92
41822302	3036 ENTERPRISE ST	\$299.75	41901301	211 SAYBROOK CT	\$49.96
41822303	3020 ENTERPRISE ST	\$74.94	41901302	213 SAYBROOK CT	\$49.96
41822304	3012 ENTERPRISE ST	\$49.96	41901303	215 SAYBROOK CT	\$49.96
41822305	3006 ENTERPRISE ST	\$74.94	41901304	217 SAYBROOK CT	\$49.96
41822307	612 BAKER ST	\$174.86	41901305	216 SAYBROOK CT	\$49.96

MESA WATER DISTRICT
Capital Charge Property Tax Roll
Fiscal Year 2022-23

Assessor Parcel Number	Situs Address	Charge	Assessor Parcel Number	Situs Address	Charge
41901306	214 SAYBROOK CT	\$49.96	41902111	305 HAMILTON ST	\$49.96
41901307	212 SAYBROOK CT	\$49.96	41902112	301 HAMILTON ST	\$49.96
41901308	210 SAYBROOK CT	\$49.96	41902113	301 VICTORIA ST	\$799.32
41901309	2215 SAYBROOK LN	\$49.96	41902114	316 HAMILTON ST	\$49.96
41901310	2217 SAYBROOK LN	\$49.96	41902115	326 HAMILTON ST	\$49.96
41901311	2219 SAYBROOK LN	\$49.96	41902116	332 HAMILTON ST	\$49.96
41901312	2221 SAYBROOK LN	\$49.96	41902117	336 HAMILTON ST	\$49.96
41901313	2223 SAYBROOK LN	\$49.96	41902118	340 HAMILTON ST	\$49.96
41901314	2225 SAYBROOK LN	\$49.96	41902119	348 HAMILTON ST	\$49.96
41901315	2227 SAYBROOK LN	\$49.96	41902122	2126 THURIN ST	\$249.79
41901316	2229 SAYBROOK LN	\$49.96	41902123	2130 THURIN ST	\$124.90
41901317	2231 SAYBROOK LN	\$49.96	41902127	2144 THURIN ST	\$49.96
41901318	214 MAYFAIR LN	\$49.96	41902129	2140 THURIN ST	\$399.66
41901319	212 MAYFAIR LN	\$49.96	41902130	2110 THURIN ST	\$924.22
41901320	210 MAYFAIR LN	\$49.96	41902131	2078 THURIN ST	\$399.66
41901321	208 MAYFAIR LN	\$49.96	41902132	2136 THURIN ST A	\$499.60
41901322	206 MAYFAIR LN	\$49.96	41902133		\$49.96
41901323	204 MAYFAIR LN	\$49.96	41903101	2248 HARBOR BLVD	\$174.86
41901324	202 MAYFAIR LN	\$49.96	41903107	2200 HARBOR BLVD	\$399.66
41901325	200 MAYFAIR LN	\$49.96	41903109	2200 HARBOR BLVD	\$1149.05
41901326	201 MAYFAIR LN	\$49.96	41903203	387 W WILSON ST	\$399.66
41901327	203 MAYFAIR LN	\$49.96	41903204	383 W WILSON ST	\$249.79
41901328	2220 MAYFAIR CT	\$49.96	41903205	384 AVOCADO ST	\$249.79
41901329	2218 MAYFAIR CT	\$49.96	41903206	2206 COLLEGE AVE	\$399.66
41901330	2216 MAYFAIR CT	\$49.96	41903208	2276 COLLEGE AVE	\$49.96
41901331	2214 MAYFAIR CT	\$49.96	41903209	2290 COLLEGE AVE	\$399.66
41901332	2215 MAYFAIR CT	\$49.96	41904101	2196 HARBOR BLVD	\$499.58
41901333	2217 MAYFAIR CT	\$49.96	41904102	2180 HARBOR BLVD	\$1823.46
41901334	2219 MAYFAIR CT	\$49.96	41904116	452 VICTORIA ST	\$124.90
41901335	2221 MAYFAIR CT	\$49.96	41904117	2160 HARBOR BLVD	\$249.79
41901336	205 MAYFAIR LN	\$49.96	41904201	2190 COLLEGE AVE	\$649.45
41901337	207 MAYFAIR LN	\$49.96	41904203	371 AVOCADO ST	\$249.79
41901338	209 MAYFAIR LN	\$49.96	41904301	2160 COLLEGE AVE N	\$49.96
41901339	2228 SAYBROOK LN	\$49.96	41904302	2160 COLLEGE AVE M	\$49.96
41901340	2226 SAYBROOK LN	\$49.96	41904303	2160 COLLEGE AVE P	\$49.96
41901341	2224 SAYBROOK LN	\$49.96	41904304	2160 COLLEGE AVE L	\$49.96
41901342	2222 SAYBROOK LN	\$399.66	41904305	2160 COLLEGE AVE Q	\$49.96
41902105	347 HAMILTON ST	\$49.96	41904306	2160 COLLEGE AVE K	\$49.96
41902106	339 HAMILTON ST	\$49.96	41904307	2160 COLLEGE AVE A	\$49.96
41902107	331 HAMILTON ST	\$49.96	41904308	2160 COLLEGE AVE J	\$49.96
41902108	325 HAMILTON ST	\$49.96	41904309	2160 COLLEGE AVE H	\$49.96
41902109	315 HAMILTON ST	\$49.96	41904310	2160 COLLEGE AVE B	\$49.96
41902110	309 HAMILTON ST	\$49.96	41904311	2160 COLLEGE AVE G	\$49.96

MESA WATER DISTRICT
Capital Charge Property Tax Roll
Fiscal Year 2022-23

Assessor			Assessor		
Parcel Number	Situs Address	Charge	Parcel Number	Situs Address	Charge
41904312	2160 COLLEGE AVE C	\$49.96	41905202	340 JOANN ST	\$49.96
41904313	2160 COLLEGE AVE F	\$49.96	41905203	334 JOANN ST	\$49.96
41904314	2160 COLLEGE AVE D	\$49.96	41905204	328 JOANN ST	\$49.96
41904315	2160 COLLEGE AVE E	\$174.86	41905205	324 JOANN ST	\$49.96
41904317	2174 HARMONY WAY	\$124.90	41905206	320 JOANN ST	\$49.96
41904318	2172 HARMONY WAY	\$124.90	41905207	316 JOANN ST	\$49.96
41904319	2170 HARMONY WAY	\$124.90	41905208	312 JOANN ST	\$49.96
41904320	2166 HARMONY WAY	\$124.90	41905209	308 JOANN ST	\$49.96
41904321	2164 HARMONY WAY	\$124.90	41905210	304 JOANN ST	\$49.96
41904322	2162 HARMONY WAY	\$124.90	41905301	2284 FORDHAM DR	\$49.96
41904323	2160 HARMONY WAY	\$124.90	41905302	2278 FORDHAM DR	\$49.96
41904324	2158 HARMONY WAY	\$124.90	41905303	2272 FORDHAM DR	\$49.96
41904325	2156 HARMONY WAY	\$124.90	41905304	2268 FORDHAM DR	\$49.96
41904326	2154 HARMONY WAY	\$124.90	41905305	2262 FORDHAM DR	\$49.96
41904327	2152 HARMONY WAY	\$124.90	41905306	2256 FORDHAM DR	\$49.96
41904328	2150 HARMONY WAY	\$124.90	41905307	2252 FORDHAM DR	\$49.96
41904329	2151 HARMONY WAY	\$124.90	41905308	2253 CORNELL DR	\$49.96
41904330	2153 HARMONY WAY	\$124.90	41905309	2257 CORNELL DR	\$49.96
41904331	2155 HARMONY WAY	\$124.90	41905310	2263 CORNELL DR	\$49.96
41904332	2157 HARMONY WAY	\$124.90	41905311	2269 CORNELL DR	\$49.96
41904333	2159 HARMONY WAY	\$124.90	41905312	2273 CORNELL DR	\$49.96
41904334	2161 HARMONY WAY	\$124.90	41905313	2279 CORNELL DR B	\$49.96
41904335	2163 HARMONY WAY	\$124.90	41905314	2285 CORNELL DR	\$49.96
41904336	2165 HARMONY WAY	\$124.90	41905401	2284 CORNELL DR	\$49.96
41904337	2167 HARMONY WAY	\$124.90	41905402	2278 CORNELL DR	\$49.96
41904338	2169 HARMONY WAY	\$124.90	41905403	2272 CORNELL DR	\$49.96
41904339	2171 HARMONY WAY	\$124.90	41905404	2268 CORNELL DR	\$49.96
41904340	2173 HARMONY WAY	\$124.90	41905405	2262 CORNELL DR	\$49.96
41904341	2186 HARMONY WAY	\$124.90	41905406	2256 CORNELL DR	\$49.96
41904342	2184 HARMONY WAY	\$124.90	41905407	2252 CORNELL DR	\$49.96
41904343	2182 HARMONY WAY	\$124.90	41905408	2253 RUTGERS DR	\$49.96
41904344	2180 HARMONY WAY	\$124.90	41905409	2257 RUTGERS DR	\$49.96
41904345	2178 HARMONY WAY	\$124.90	41905410	2263 RUTGERS DR	\$49.96
41904346	2176 HARMONY WAY	\$124.90	41905411	2269 RUTGERS DR	\$49.96
41904350		\$124.90	41905412	2273 RUTGERS DR	\$49.96
41905101	398 W WILSON ST	\$799.32	41905413	2279 RUTGERS DR	\$49.96
41905107	2293 FORDHAM DR	\$124.90	41905414	2285 RUTGERS DR	\$49.96
41905108	2289 FORDHAM DR	\$124.90	41905501	2284 RUTGERS DR	\$49.96
41905109	2285 FORDHAM DR	\$124.90	41905502	2278 RUTGERS DR	\$49.96
41905110	2281 FORDHAM DR	\$124.90	41905503	2272 RUTGERS DR	\$49.96
41905111	360 W WILSON ST	\$799.32	41905504	2268 RUTGERS DR	\$49.96
41905114	392 W WILSON ST	\$124.90	41905505	2262 RUTGERS DR	\$49.96
41905201	344 JOANN ST	\$49.96	41905506	2256 RUTGERS DR	\$49.96

MESA WATER DISTRICT
Capital Charge Property Tax Roll
Fiscal Year 2022-23

Assessor			Assessor		
Parcel Number	Situs Address	Charge	Parcel Number	Situs Address	Charge
41905507	2252 RUTGERS DR	\$49.96	41907128	302 VICTORIA ST	\$249.79
41906101	377 W WILSON ST	\$249.79	41907129	310 VICTORIA ST	\$249.79
41906102	371 W WILSON ST	\$49.96	41907133	340 VICTORIA ST	\$799.32
41906103	365 W WILSON ST	\$399.66	41907134	352 VICTORIA ST	\$249.79
41906105	349 W WILSON ST	\$249.79	41907135	360 VICTORIA ST	\$324.73
41906106	347 W WILSON ST	\$74.94	41907136	363 AVOCADO ST	\$374.69
41906107	327 W WILSON ST	\$399.66	41907137	332 VICTORIA ST	\$399.66
41906108	311 W WILSON ST	\$124.90	41907138	324 VICTORIA ST	\$249.79
41906109	2249 RUTGERS DR	\$74.94	41907139	369 AVOCADO ST 1	\$249.79
41906110	2243 RUTGERS DR	\$74.94	41907141	300 VICTORIA ST	\$124.90
41906111	2237 RUTGERS DR	\$74.94	41907201	321 AVOCADO ST T	\$49.96
41906112	2233 RUTGERS DR	\$74.94	41907202	321 AVOCADO ST S	\$49.96
41906113	2229 RUTGERS DR	\$74.94	41907203	321 AVOCADO ST R	\$49.96
41906114	2223 RUTGERS DR	\$74.94	41907204	321 AVOCADO ST Q	\$49.96
41906115	2219 RUTGERS DR	\$74.94	41907205	321 AVOCADO ST P	\$49.96
41906116	2213 RUTGERS DR	\$74.94	41907206	321 AVOCADO ST N	\$49.96
41906117	2211 RUTGERS DR A	\$49.96	41907207	321 AVOCADO ST M	\$49.96
41906118	2207 RUTGERS DR	\$74.94	41907208	321 AVOCADO ST L	\$49.96
41906119	310 AVOCADO ST	\$124.90	41907209	321 AVOCADO ST K	\$49.96
41906122	354 AVOCADO ST	\$249.79	41907210	321 AVOCADO ST A	\$49.96
41906123	366 AVOCADO ST	\$399.66	41907211	321 AVOCADO ST B	\$49.96
41906125	370 AVOCADO ST	\$249.79	41907212	321 AVOCADO ST C	\$49.96
41906126	378 AVOCADO ST	\$249.79	41907213	321 AVOCADO ST D	\$49.96
41906201	289 W WILSON ST	\$74.94	41907214	321 AVOCADO ST E	\$49.96
41906202	2240 RUTGERS DR	\$74.94	41907215	321 AVOCADO ST F	\$49.96
41906203	2234 RUTGERS DR	\$74.94	41907216	321 AVOCADO ST G	\$49.96
41906204	2230 RUTGERS DR	\$74.94	41907217	321 AVOCADO ST H	\$49.96
41906205	2226 RUTGERS DR	\$74.94	41907218	321 AVOCADO ST J	\$49.96
41906206	2222 RUTGERS DR	\$74.94	41907219		\$124.90
41906207	2218 RUTGERS DR A	\$49.96	41908101	298 JOANN ST	\$49.96
41906208	2214 RUTGERS DR	\$74.94	41908102	292 JOANN ST	\$49.96
41906209	2210 RUTGERS DR	\$74.94	41908103	286 JOANN ST	\$49.96
41906210	2206 RUTGERS DR	\$74.94	41908104	280 JOANN ST	\$49.96
41907109	333 AVOCADO ST	\$249.79	41908105	276 JOANN ST	\$49.96
41907110	333 AVOCADO ST	\$49.96	41908106	270 JOANN ST	\$49.96
41907111	331 AVOCADO ST	\$124.90	41908107	266 JOANN ST	\$74.94
41907112	329 AVOCADO ST	\$249.79	41908108	260 JOANN ST	\$49.96
41907113	323 AVOCADO ST	\$49.96	41908109	256 JOANN ST	\$49.96
41907116	307 AVOCADO ST	\$249.79	41908110	250 JOANN ST	\$49.96
41907117	301 AVOCADO ST	\$249.79	41908111	246 JOANN ST	\$49.96
41907119	291 AVOCADO ST	\$399.66	41908112	242 JOANN ST	\$49.96
41907121	283 AVOCADO ST	\$399.66	41908113	238 JOANN ST	\$49.96
41907123	276 VICTORIA ST	\$49.96	41908201	2285 COLGATE DR	\$49.96

MESA WATER DISTRICT
Capital Charge Property Tax Roll
Fiscal Year 2022-23

Assessor			Assessor		
Parcel Number	Situs Address	Charge	Parcel Number	Situs Address	Charge
41908202	2279 COLGATE DR	\$49.96	41908427	2256 HERITAGE DR	\$49.96
41908203	2273 COLGATE DR	\$49.96	41908428	2252 HERITAGE DR	\$49.96
41908204	2269 COLGATE DR	\$49.96	41908501	2302 COLUMBIA DR	\$49.96
41908205	2263 COLGATE DR	\$49.96	41908502	2296 COLUMBIA DR	\$49.96
41908206	2257 COLGATE DR	\$49.96	41908503	2290 COLUMBIA DR	\$49.96
41908207	2253 COLGATE DR	\$49.96	41908504	2284 COLUMBIA DR	\$49.96
41908301	2284 COLGATE DR	\$49.96	41908505	2278 COLUMBIA DR	\$49.96
41908302	2278 COLGATE DR	\$49.96	41908506	2272 COLUMBIA DR	\$49.96
41908303	2272 COLGATE DR	\$49.96	41908507	2268 COLUMBIA DR	\$49.96
41908304	2268 COLGATE DR	\$49.96	41908508	2262 COLUMBIA DR	\$49.96
41908305	2262 COLGATE DR	\$49.96	41908509	2256 COLUMBIA DR	\$49.96
41908306	2256 COLGATE DR	\$49.96	41908510	2252 COLUMBIA DR	\$49.96
41908307	2252 COLGATE DR	\$49.96	41908522	2255 FAIRVIEW RD	\$99.92
41908308	2253 AVALON ST	\$49.96	41908523	2283 FAIRVIEW RD	\$1049.11
41908309	2257 AVALON ST	\$49.96	41908524	2263 FAIRVIEW RD	\$624.48
41908310	2263 AVALON ST	\$49.96	41909101	2280 FAIRVIEW RD	\$399.66
41908311	2269 AVALON ST	\$49.96	41909102	2270 FAIRVIEW RD	\$249.79
41908312	2273 AVALON ST	\$49.96	41909103	2252 FAIRVIEW RD	\$124.90
41908313	2279 AVALON ST	\$49.96	41909106	160 W WILSON ST	\$799.32
41908314	2285 AVALON ST	\$49.96	41909107	148 W WILSON ST	\$249.79
41908401	2284 AVALON ST	\$49.96	41909108	140 W WILSON ST	\$624.48
41908402	2278 AVALON ST	\$49.96	41909117		\$1698.56
41908403	2272 AVALON ST	\$49.96	41909119	174 E WILSON ST	\$249.80
41908404	2268 AVALON ST	\$49.96	41910101	2244 FAIRVIEW RD	\$224.82
41908405	2262 AVALON ST	\$49.96	41910102	2230 FAIRVIEW RD	\$524.56
41908406	2256 AVALON ST	\$49.96	41910103	2220 FAIRVIEW RD	\$399.66
41908407	2252 AVALON ST	\$49.96	41910108	143 W WILSON ST	\$374.69
41908409	255 JOANN ST	\$49.96	41910112	2301 NEWPORT BLVD	\$324.73
41908410	249 JOANN ST	\$49.96	41910113	2285 NEWPORT BLVD	\$249.79
41908411	245 JOANN ST	\$49.96	41911101	271 AVOCADO ST	\$299.75
41908412	2285 COLUMBIA DR	\$49.96	41911102	251 AVOCADO ST A	\$49.96
41908413	2279 COLUMBIA DR	\$49.96	41911103	249 AVOCADO ST	\$49.96
41908414	2273 COLUMBIA DR	\$49.96	41911104	241 AVOCADO ST	\$399.66
41908415	2269 COLUMBIA DR	\$49.96	41911105	233 AVOCADO ST	\$249.79
41908416	2263 COLUMBIA DR	\$74.94	41911106	221 AVOCADO ST	\$49.96
41908417	2257 COLUMBIA DR	\$49.96	41911107	221 AVOCADO ST	\$199.84
41908418	2253 COLUMBIA DR	\$49.96	41911108	219 AVOCADO ST	\$49.96
41908420	2251 HERITAGE DR	\$299.75	41911109	217 AVOCADO ST	\$49.96
41908421	2255 HERITAGE DR	\$49.96	41911115	2275 NEWPORT BLVD	\$49.96
41908422	2263 HERITAGE DR	\$49.96	41911116	208 VICTORIA ST	\$49.96
41908423	2267 HERITAGE DR	\$49.96	41911117	212 VICTORIA ST	\$124.90
41908425	2266 HERITAGE DR	\$49.96	41911119	222 VICTORIA ST	\$99.92
41908426	2262 HERITAGE DR	\$49.96	41911120	234 VICTORIA ST	\$49.96

MESA WATER DISTRICT
Capital Charge Property Tax Roll
Fiscal Year 2022-23

Assessor Parcel Number	Situs Address	Charge	Assessor Parcel Number	Situs Address	Charge
41911121	236 VICTORIA ST	\$49.96	41913221	2335 LITTLETON CIR	\$49.96
41911122	242 VICTORIA ST	\$499.58	41913222	2341 LITTLETON CIR	\$49.96
41911123	248 VICTORIA ST	\$49.96	41913223	2347 LITTLETON CIR	\$49.96
41911124	254 VICTORIA ST	\$374.69	41913224	2353 LITTLETON CIR	\$49.96
41911127	2183 FAIRVIEW RD	\$799.32	41913225	2359 LITTLETON CIR	\$49.96
41911202	2281 NEWPORT BLVD	\$124.90	41913226	2365 LITTLETON CIR	\$49.96
41912105	2300 HARBOR BLVD	\$624.48	41913227	2371 LITTLETON CIR	\$49.96
41912115	2300 HARBOR BLVD G	\$649.45	41913228	226 LOYOLA RD	\$49.96
41912117	2300 HARBOR BLVD J	\$449.63	41913229	224 LOYOLA RD	\$49.96
41912118	2300 HARBOR BLVD H	\$99.92	41913230	220 LOYOLA RD	\$49.96
41912119	2300 HARBOR BLVD D	\$324.73	41913231	216 LOYOLA RD	\$49.96
41912120	2300 HARBOR BLVD C	\$249.79	41913301	206 VILLANOVA RD	\$49.96
41912121	2300 HARBOR BLVD M	\$249.79	41913302	212 VILLANOVA RD	\$49.96
41912122	2300 HARBOR BLVD	\$249.80	41913303	218 VILLANOVA RD	\$49.96
41912123	2300 HARBOR BLVD A	\$3546.94	41913304	2430 LITTLETON PL	\$49.96
41912124	2300 HARBOR BLVD B	\$49.96	41913305	2436 LITTLETON PL	\$49.96
41912127	2300 HARBOR BLVD F	\$399.66	41913306	2442 LITTLETON PL	\$49.96
41913101	2525 FAIRVIEW RD	\$174.86	41913307	2448 LITTLETON PL	\$49.96
41913102	2544 COLUMBIA DR	\$49.96	41913308	2449 LITTLETON PL	\$49.96
41913103	2538 COLUMBIA DR	\$49.96	41913309	2443 LITTLETON PL	\$49.96
41913104	2532 COLUMBIA DR	\$49.96	41913310	2437 LITTLETON PL	\$49.96
41913105	2526 COLUMBIA DR	\$49.96	41913311	2433 LITTLETON PL	\$49.96
41913106	2520 COLUMBIA DR	\$49.96	41913312	2429 LITTLETON PL	\$49.96
41913201	2344 PURDUE DR	\$49.96	41913313	232 LOYOLA RD	\$49.96
41913202	2340 PURDUE DR	\$49.96	41913314	236 LOYOLA RD	\$49.96
41913203	2336 PURDUE DR	\$74.94	41913315	240 LOYOLA RD	\$49.96
41913204	2330 PURDUE DR	\$74.94	41913316	246 LOYOLA RD	\$49.96
41913205	2329 PURDUE DR	\$74.94	41913317	250 LOYOLA RD	\$49.96
41913206	2335 PURDUE DR	\$74.94	41913401	2519 COLUMBIA DR	\$49.96
41913207	2341 PURDUE DR	\$49.96	41913402	2525 COLUMBIA DR	\$49.96
41913208	2347 PURDUE DR	\$49.96	41913403	241 BUCKNELL RD	\$49.96
41913209	2353 PURDUE DR	\$49.96	41913404	2528 LITTLETON PL	\$49.96
41913210	2359 PURDUE DR	\$49.96	41913405	2524 LITTLETON PL	\$49.96
41913211	2365 PURDUE DR	\$49.96	41913406	2518 LITTLETON PL	\$49.96
41913212	2371 PURDUE DR	\$49.96	41913407	2513 LITTLETON PL	\$49.96
41913213	2377 PURDUE DR	\$49.96	41913408	2519 LITTLETON PL	\$49.96
41913214	2360 LITTLETON CIR	\$49.96	41913409	2525 LITTLETON PL	\$49.96
41913215	2354 LITTLETON CIR	\$49.96	41913410	2529 LITTLETON PL	\$49.96
41913216	2348 LITTLETON CIR	\$49.96	41913411	263 BUCKNELL RD	\$49.96
41913217	2342 LITTLETON CIR	\$49.96	41913412	2524 LOYOLA RD	\$49.96
41913218	2336 LITTLETON CIR	\$49.96	41913413	2518 LOYOLA RD	\$49.96
41913219	2330 LITTLETON CIR	\$49.96	41913414	2514 LOYOLA RD	\$49.96
41913220	2329 LITTLETON CIR	\$49.96	41913415	2510 LOYOLA RD	\$49.96

MESA WATER DISTRICT
Capital Charge Property Tax Roll
Fiscal Year 2022-23

Assessor			Assessor		
Parcel Number	Situs Address	Charge	Parcel Number	Situs Address	Charge
41913501	2539 COLUMBIA DR	\$49.96	41914217	171 FAIRHAVEN LN	\$49.96
41913502	244 BUCKNELL RD	\$49.96	41914218	169 FAIRHAVEN LN	\$49.96
41913503	250 BUCKNELL RD	\$49.96	41914219	167 FAIRHAVEN LN	\$49.96
41913504	254 BUCKNELL RD	\$49.96	41914220	165 FAIRHAVEN LN	\$49.96
41913505	260 BUCKNELL RD	\$49.96	41914221	163 FAIRHAVEN LN	\$49.96
41913506	264 BUCKNELL RD	\$49.96	41914222	161 FAIRHAVEN LN	\$49.96
41913507	268 BUCKNELL RD	\$49.96	41914223	160 FAIRHAVEN LN	\$49.96
41914101	2490 FAIRVIEW RD	\$199.84	41914224	162 FAIRHAVEN LN	\$49.96
41914103		\$399.66	41914225	164 FAIRHAVEN LN	\$49.96
41914104	100 CLEARBROOK LN	\$49.96	41914226	166 FAIRHAVEN LN	\$49.96
41914105	104 CLEARBROOK LN A	\$49.96	41914227	168 FAIRHAVEN LN	\$49.96
41914106	108 CLEARBROOK LN	\$49.96	41914228	170 FAIRHAVEN LN	\$49.96
41914107	112 CLEARBROOK LN	\$49.96	41914229	2470 FAIRBROOK WAY	\$49.96
41914108	116 CLEARBROOK LN	\$49.96	41914230	2468 FAIRBROOK WAY	\$49.96
41914109	120 CLEARBROOK LN A	\$49.96	41914231	2466 FAIRBROOK WAY	\$49.96
41914110	124 CLEARBROOK LN	\$49.96	41914232	2464 FAIRBROOK WAY	\$49.96
41914111	128 CLEARBROOK LN	\$49.96	41914233	2462 FAIRBROOK WAY	\$49.96
41914112	132 CLEARBROOK LN	\$49.96	41914234	2460 FAIRBROOK WAY	\$49.96
41914113	131 CLEARBROOK LN	\$49.96	41914236	2478 FAIRHAVEN LN	\$399.66
41914114	129 CLEARBROOK LN	\$49.96	41915101	77 FAIR DR	\$1049.11
41914118	121 CLEARBROOK LN	\$49.96	41915103	2599 NEWPORT BLVD	\$399.66
41914119	117 CLEARBROOK LN	\$49.96	41915107	2250 VANGUARD WAY	\$399.66
41914120	113 CLEARBROOK LN A	\$49.96	41915108	2250 VANGUARD WAY	\$399.66
41914121	109 CLEARBROOK LN	\$49.96	41915113	55 FAIR DR	12739.07
41914122	105 CLEARBROOK LN	\$49.96	41916101	2300 FAIRVIEW RD A	\$1998.30
41914123	101 CLEARBROOK LN	\$49.96	41917101	2146 COLLEGE AVE	\$49.96
41914124	125 CLEARBROOK LN	\$49.96	41917102	2142 COLLEGE AVE	\$49.96
41914201	190 FAIRWINDS	\$49.96	41917103	2136 COLLEGE AVE	\$49.96
41914202	188 FAIRWINDS	\$49.96	41917104	2128 COLLEGE AVE	\$49.96
41914203	186 FAIRWINDS	\$49.96	41917105	2124 COLLEGE AVE	\$49.96
41914204	184 FAIRWINDS	\$49.96	41917106	2120 COLLEGE AVE	\$49.96
41914205	182 FAIRWINDS	\$49.96	41917107	2116 COLLEGE AVE	\$49.96
41914206	180 FAIRWINDS	\$49.96	41917108	408 HAMILTON ST	\$49.96
41914207	181 FAIRWINDS	\$49.96	41917109	412 HAMILTON ST	\$49.96
41914208	183 FAIRWINDS	\$49.96	41917110	414 HAMILTON ST A	\$49.96
41914209	185 FAIRWINDS	\$49.96	41917111	416 HAMILTON ST	\$74.94
41914210	187 FAIRWINDS	\$49.96	41917112	418 HAMILTON ST A	\$74.94
41914211	189 FAIRWINDS	\$49.96	41917113	2115 COLLEGE AVE	\$49.96
41914212	191 FAIRWINDS	\$49.96	41917114	2119 COLLEGE AVE	\$49.96
41914213	2480 FAIRVIEW WAY	\$49.96	41917115	2123 COLLEGE AVE	\$49.96
41914214	2482 FAIRVIEW WAY	\$49.96	41917116	2127 COLLEGE AVE	\$49.96
41914215	2484 FAIRVIEW WAY	\$49.96	41917117	2135 COLLEGE AVE	\$49.96
41914216	2486 FAIRVIEW WAY	\$49.96	41917118	2141 COLLEGE AVE	\$49.96

MESA WATER DISTRICT
Capital Charge Property Tax Roll
Fiscal Year 2022-23

Assessor			Assessor		
Parcel Number	Situs Address	Charge	Parcel Number	Situs Address	Charge
41917119	2145 COLLEGE AVE	\$49.96	41917217	366 RALCAM PL	\$49.96
41917120	423 VICTORIA ST	\$49.96	41917218	372 RALCAM PL	\$49.96
41917121	2142 PARSONS ST	\$49.96	41917219	380 RALCAM PL	\$49.96
41917122	2136 PARSONS ST	\$49.96	41917220	386 RALCAM PL	\$49.96
41917123	2128 PARSONS ST	\$49.96	41917221	392 RALCAM PL	\$49.96
41917124	2124 PARSONS ST	\$49.96	41917222	396 RALCAM PL	\$49.96
41917125	2120 PARSONS ST	\$49.96	41917223	399 RALCAM PL	\$49.96
41917126	2116 PARSONS ST	\$49.96	41917225	385 RALCAM PL	\$49.96
41917127	420 HAMILTON ST C	\$249.80	41917226	377 RALCAM PL	\$49.96
41917128	424 HAMILTON ST	\$124.90	41917227	373 RALCAM PL	\$49.96
41917129	428 HAMILTON ST	\$49.96	41917228	369 RALCAM PL	\$74.94
41917130	432 HAMILTON ST	\$124.90	41917229	365 RALCAM PL B	\$124.90
41917131	436 HAMILTON ST	\$49.96	41917230	361 RALCAM PL	\$49.96
41917132	2115 PARSONS ST	\$49.96	41917231	2119 THURIN ST 57	\$49.96
41917133	2119 PARSONS ST	\$49.96	41917232	2113 THURIN ST	\$49.96
41917134	2123 PARSONS ST	\$49.96	41917233	2109 THURIN ST B	\$99.92
41917135	2127 PARSONS ST	\$49.96	41917234	358 HAMILTON ST	\$49.96
41917136	2135 PARSONS ST	\$49.96	41917235	360 HAMILTON ST C	\$124.90
41917137	2141 PARSONS ST	\$49.96	41917236	362 HAMILTON ST	\$49.96
41917138	2145 PARSONS ST	\$49.96	41917237	366 HAMILTON ST	\$49.96
41917143	2126 HARBOR BLVD	\$49.96	41917238	370 HAMILTON ST	\$49.96
41917144	2120 HARBOR BLVD	\$124.90	41917239	374 HAMILTON ST	\$49.96
41917145	2112 HARBOR BLVD	\$49.96	41917240	376 HAMILTON ST	\$49.96
41917146	2110 HARBOR BLVD	\$49.96	41917241	382 HAMILTON ST	\$49.96
41917147	2100 HARBOR BLVD	\$99.92	41917242	394 HAMILTON ST	\$124.90
41917148	446 HAMILTON ST	\$124.90	41917243	396 HAMILTON ST	\$124.90
41917149	444 HAMILTON ST	\$124.90	41917244	398 HAMILTON ST	\$74.94
41917150	440 HAMILTON ST B	\$49.96	41917245	369 VICTORIA ST	\$124.90
41917158	405 VICTORIA ST	\$399.66	41917246	395 RALCAM PL	\$49.96
41917201	397 VICTORIA ST B	\$74.94	41917247	393 RALCAM PL	\$49.96
41917202	395 VICTORIA ST	\$49.96	41917248	389 RALCAM PL	\$49.96
41917203	389 VICTORIA ST	\$49.96	41917249	391 RALCAM PL	\$124.90
41917204	385 VICTORIA ST	\$49.96	41918101	2054 HARBOR BLVD	\$249.79
41917205	381 VICTORIA ST	\$49.96	41918104	2096 HARBOR BLVD	\$124.90
41917206	377 VICTORIA ST A	\$49.96	41918106	447 HAMILTON ST	\$49.96
41917207	373 VICTORIA ST	\$74.94	41918109	435 HAMILTON ST A	\$49.96
41917210	361 VICTORIA ST	\$74.94	41918110	431 HAMILTON ST A	\$49.96
41917211	357 VICTORIA ST	\$124.90	41918111	427 HAMILTON ST	\$49.96
41917212	351 VICTORIA ST	\$124.90	41918114	415 HAMILTON ST	\$49.96
41917213	2135 THURIN ST	\$49.96	41918115	411 HAMILTON ST	\$49.96
41917214	2127 THURIN ST	\$49.96	41918116	407 HAMILTON ST C	\$49.96
41917215	358 RALCAM PL	\$49.96	41918117	401 HAMILTON ST	\$74.94
41917216	362 RALCAM PL	\$74.94	41918118	393 HAMILTON ST	\$799.32

MESA WATER DISTRICT
Capital Charge Property Tax Roll
Fiscal Year 2022-23

Assessor			Assessor		
Parcel Number	Situs Address	Charge	Parcel Number	Situs Address	Charge
41918119	381 HAMILTON ST	\$249.79	41920204	413 FORD RD A	\$74.94
41918120	379 HAMILTON ST A	\$49.96	41920205	409 FORD RD A	\$74.94
41918121	371 HAMILTON ST	\$49.96	41920206	404 BERNARD ST A	\$124.90
41918122	367 HAMILTON ST	\$49.96	41920208	1950 PARSONS ST	\$124.90
41918123	365 HAMILTON ST	\$124.90	41920210	424 BERNARD ST	\$49.96
41918124	359 HAMILTON ST	\$49.96	41920211	420 BERNARD ST	\$49.96
41918125	353 HAMILTON ST	\$249.79	41920212	414 BERNARD ST	\$49.96
41918126	2085 THURIN ST	\$249.79	41920213	408 BERNARD ST A	\$74.94
41918133	372 W BAY ST	\$249.79	41920214	406 BERNARD ST	\$49.96
41918134	376 W BAY ST	\$399.66	41920215	400 BERNARD ST	\$49.96
41918135	388 W BAY ST	\$149.88	41920302	1998 HARBOR BLVD	\$49.96
41918136	390 W BAY ST	\$49.96	41920303	1975 PARSONS ST	\$124.90
41918137	396 W BAY ST	\$399.66	41920304	1960 HARBOR BLVD	\$324.73
41918138	419 HAMILTON ST	\$374.69	41920305	1990 HARBOR BLVD	\$49.96
41918139	439 HAMILTON ST 1	\$374.69	41920306	1980 HARBOR BLVD	\$49.96
41918140	350 W BAY ST	\$499.58	41920307	2000 HARBOR BLVD	\$624.48
41918142		\$49.96	41920414	1966 HARBOR BLVD	\$499.58
41918143	449 HAMILTON ST B	\$74.94	41920505	420 W 19TH ST	\$374.69
41919101	2050 HARBOR BLVD	\$124.90	41920509	1938 HARBOR BLVD	\$49.96
41919102	449 W BAY ST	\$124.90	41920511	1924 HARBOR BLVD	\$49.96
41919103	447 W BAY ST	\$49.96	41920512	1918 HARBOR BLVD	\$49.96
41919104	443 W BAY ST	\$49.96	41920513	1912 HARBOR BLVD	\$124.90
41919105	2036 HARBOR BLVD	\$49.96	41920514	1906 HARBOR BLVD	\$124.90
41919106	2030 HARBOR BLVD	\$49.96	41920515	1902 HARBOR BLVD	\$249.80
41919108	2026 HARBOR BLVD	\$399.66	41920516	1932 HARBOR BLVD	\$99.92
41919109	2014 HARBOR BLVD	\$49.96	41920520	1901 NEWPORT BLVD	\$1373.83
41919203	423 W BAY ST	\$49.96	41920523	421 BERNARD ST	\$999.15
41919204	409 W BAY ST	\$399.66	41921101	1919 NEWPORT BLVD	\$49.96
41919205	399 W BAY ST	\$249.79	41921102	1931 NEWPORT BLVD A	\$49.96
41919208	387 W BAY ST	\$1298.90	41921103	1941 NEWPORT BLVD	\$124.90
41919209	383 W BAY ST	\$124.90	41921104	1951 NEWPORT BLVD 300	\$649.45
41919210	377 W BAY ST	\$124.90	41921110	1973 NEWPORT BLVD	\$399.66
41919211	373 W BAY ST	\$374.69	41921111	1967 NEWPORT BLVD 77	\$399.66
41919212	369 W BAY ST	\$249.79	41921112		\$124.90
41920101	2000 PARSONS ST	\$799.32	41922101	1991 NEWPORT BLVD	\$249.79
41920102	408 FORD RD A	\$74.94	41922103	333 W BAY ST	\$249.79
41920103	412 FORD RD	\$74.94	41922104	331 W BAY ST	\$49.96
41920104	416 FORD RD	\$74.94	41922105	325 W BAY ST	\$449.62
41920105	420 FORD RD B	\$74.94	41922106	2021 NEWPORT BLVD	\$49.96
41920106	424 FORD RD	\$74.94	41922108	2015 NEWPORT BLVD	\$124.90
41920201	425 FORD RD	\$74.94	41922109	2013 NEWPORT BLVD	\$74.94
41920202	421 FORD RD	\$74.94	41922110	1977 NEWPORT BLVD	\$499.58
41920203	417 FORD RD	\$74.94	41922111	355 BAYSIDE CT	\$74.94

MESA WATER DISTRICT
Capital Charge Property Tax Roll
Fiscal Year 2022-23

Assessor Parcel Number	Situs Address	Charge	Assessor Parcel Number	Situs Address	Charge
41922112	357 BAYSIDE CT	\$74.94	41925112	330 GULF STREAM WAY	\$124.90
41922113	359 BAYSIDE CT	\$74.94	41925113	318 CANAL WAY	\$124.90
41922114	361 BAYSIDE CT	\$74.94	41925114	320 CANAL WAY	\$124.90
41922115	363 BAYSIDE CT	\$74.94	41925115	333 GULF STREAM WAY	\$124.90
41922116	365 BAYSIDE CT	\$74.94	41925116	335 GULF STREAM WAY	\$124.90
41922117	367 BAYSIDE CT	\$74.94	41925117	337 GULF STREAM WAY	\$124.90
41922118		\$124.90	41925118	339 GULF STREAM WAY	\$124.90
41922202	2075 NEWPORT BLVD	\$1723.54	41925119	341 GULF STREAM WAY	\$124.90
41922205	2037 NEWPORT BLVD	\$124.90	41925120	343 GULF STREAM WAY	\$124.90
41922206	2033 NEWPORT BLVD	\$49.96	41925121	345 GULF STREAM WAY	\$124.90
41922207	2025 NEWPORT BLVD 200	\$124.90	41925122	347 GULF STREAM WAY	\$124.90
41923110	275 VICTORIA ST	\$399.66	41925123	349 GULF STREAM WAY	\$124.90
41923111	2115 NEWPORT BLVD	\$649.45	41925124	351 GULF STREAM WAY	\$124.90
41923112	2123 NEWPORT BLVD	\$249.80	41925125	353 GULF STREAM WAY	\$124.90
41923202	2175 NEWPORT BLVD	\$99.92	41925126	325 CANAL WAY	\$124.90
41924101	431 W BAY ST B	\$49.96	41925127	323 CANAL WAY	\$124.90
41924102	431 W BAY ST A	\$49.96	41925128	321 CANAL WAY	\$124.90
41924103	431 W BAY ST C	\$49.96	41925129	319 CANAL WAY	\$124.90
41924104	431 W BAY ST D	\$49.96	41925130	326 GULF STREAM WAY	\$124.90
41924105	431 W BAY ST E	\$49.96	41925131	324 GULF STREAM WAY	\$124.90
41924106	431 W BAY ST F	\$49.96	41925132	322 GULF STREAM WAY	\$124.90
41924107	431 W BAY ST G	\$49.96	41925138		\$274.78
41924108	431 W BAY ST H	\$49.96	42001112	2350 CANYON DR	\$799.32
41924109	431 W BAY ST J	\$49.96	42001113	2323 PLACENTIA AVE	\$3496.98
41924110	431 W BAY ST K	\$49.96	42001115	2501 PLACENTIA AVE	\$1823.44
41924111	431 W BAY ST L	\$49.96	42001203	2480 PLACENTIA AVE	\$399.66
41924112	431 W BAY ST M	\$49.96	42001204	2310 PLACENTIA AVE	\$649.45
41924113	431 W BAY ST N	\$49.96	42001205	2300 PLACENTIA AVE	\$3496.98
41924114	431 W BAY ST P	\$174.86	42001209	1701 GOLF COURSE DR	10016.40
41924115	431 W BAY ST Q	\$49.96	42001216	2476 MARK LN	\$399.66
41924116	431 W BAY ST R	\$49.96	42002102	2701 STARBIRD DR	\$49.96
41924117	431 W BAY ST S	\$49.96	42002103	2705 STARBIRD DR	\$49.96
41925101	354 GULF STREAM WAY	\$124.90	42002104	2709 STARBIRD DR	\$49.96
41925102	352 GULF STREAM WAY	\$124.90	42002105	2713 STARBIRD DR	\$49.96
41925103	348 GULF STREAM WAY	\$124.90	42002106	2717 STARBIRD DR	\$49.96
41925104	346 GULF STREAM WAY	\$124.90	42002107	2721 STARBIRD DR	\$49.96
41925105	344 GULF STREAM WAY	\$124.90	42002108	2725 STARBIRD DR	\$49.96
41925106	342 GULF STREAM WAY	\$124.90	42002109	2729 STARBIRD DR	\$49.96
41925107	340 GULF STREAM WAY	\$124.90	42002110	2733 STARBIRD DR	\$49.96
41925108	338 GULF STREAM WAY	\$124.90	42002111	2737 STARBIRD DR	\$49.96
41925109	336 GULF STREAM WAY	\$124.90	42002112	2741 STARBIRD DR	\$49.96
41925110	334 GULF STREAM WAY	\$124.90	42002113	2745 STARBIRD DR	\$49.96
41925111	332 GULF STREAM WAY	\$124.90	42002114	2749 STARBIRD DR	\$49.96

MESA WATER DISTRICT
Capital Charge Property Tax Roll
Fiscal Year 2022-23

Assessor			Assessor		
Parcel Number	Situs Address	Charge	Parcel Number	Situs Address	Charge
42002115	2750 STARBIRD DR	\$49.96	42008122	1640 BEECHWOOD	\$74.94
42002116	2746 STARBIRD DR	\$49.96	42008123	1638 BEECHWOOD	\$74.94
42002117	2742 STARBIRD DR	\$49.96	42008124	1636 BEECHWOOD	\$74.94
42002118	2738 STARBIRD DR	\$49.96	42008125	1634 BEECHWOOD	\$74.94
42002119	2734 STARBIRD DR	\$49.96	42008126	1632 BEECHWOOD	\$74.94
42002120	2730 STARBIRD DR	\$49.96	42008127	1630 BEECHWOOD	\$74.94
42002121	2726 STARBIRD DR	\$49.96	42008128	2726 BOUGAINVILLEA	\$74.94
42002122	2722 STARBIRD DR	\$49.96	42008129	2724 BOUGAINVILLEA	\$74.94
42002123	2718 STARBIRD DR	\$49.96	42008130	2722 BOUGAINVILLEA	\$74.94
42002124	2714 STARBIRD DR	\$49.96	42008131	2720 BOUGAINVILLEA	\$74.94
42002125	2710 STARBIRD DR	\$49.96	42008132	2718 ASHWOOD	\$74.94
42002126	2706 STARBIRD DR	\$49.96	42008133	2716 ASHWOOD	\$74.94
42002127	2702 STARBIRD DR	\$49.96	42008134	2714 ASHWOOD	\$74.94
42003103	1555 MESA VERDE DR	10591.00	42008135	2712 ASHWOOD	\$74.94
42004101	2515 MERRIMAC WAY 1	\$4795.92	42008136	2710 ASHWOOD	\$74.94
42004104	2556 SANTA BARBARA LN	\$799.32	42008137	2708 ASHWOOD	\$74.94
42005101	2579 SAN CLEMENTE DR	\$3197.28	42008138	2706 ASHWOOD	\$74.94
42006102	2500 MERRIMAC WAY	\$4795.92	42008139	2704 ASHWOOD	\$74.94
42006103	2500 MERRIMAC WAY	\$4396.26	42008140	2702 ASHWOOD	\$74.94
42007101	2503 CHRISTOPHER LN	\$1498.78	42008141	2700 ASHWOOD	\$74.94
42007214		\$574.52	42008142	1540 AMBERLEAF	\$74.94
42007215	2501 HARBOR BLVD	15486.64	42008143	1542 AMBERLEAF	\$74.94
42008101	1541 AMBERLEAF	\$74.94	42008144	1544 AMBERLEAF	\$74.94
42008102	1543 AMBERLEAF	\$74.94	42008145	2704 HIBISCUS	\$74.94
42008103	1545 AMBERLEAF	\$74.94	42008146	2706 HIBISCUS	\$74.94
42008104	1547 AMBERLEAF	\$74.94	42008147	2707 ASHWOOD	\$74.94
42008105	1549 AMBERLEAF	\$74.94	42008148	2709 ASHWOOD	\$74.94
42008106	1551 AMBERLEAF	\$74.94	42008149	2708 HIBISCUS	\$74.94
42008107	1553 AMBERLEAF	\$74.94	42008150	2710 HIBISCUS	\$74.94
42008108	1555 AMBERLEAF	\$74.94	42008151	2711 ASHWOOD	\$74.94
42008109	1557 AMBERLEAF	\$74.94	42008152	1631 BRIAR ROSE	\$74.94
42008110	1559 AMBERLEAF	\$74.94	42008153	1633 BRIAR ROSE	\$74.94
42008111	1561 AMBERLEAF	\$74.94	42008154	1635 BRIAR ROSE	\$74.94
42008112	1563 AMBERLEAF	\$74.94	42008155	1637 BRIAR ROSE	\$74.94
42008113	1565 AMBERLEAF	\$74.94	42008156	1639 BRIAR ROSE	\$74.94
42008114	1567 AMBERLEAF	\$74.94	42008157	1641 BRIAR ROSE	\$74.94
42008115	1569 AMBERLEAF	\$74.94	42008158	1643 BRIAR ROSE	\$74.94
42008116	1571 AMBERLEAF	\$74.94	42008159	1645 BRIAR ROSE	\$74.94
42008117	1573 AMBERLEAF	\$74.94	42008160	1568 AMBERLEAF	\$74.94
42008118	1575 AMBERLEAF	\$74.94	42008161	1570 AMBERLEAF	\$74.94
42008119	1646 BEECHWOOD	\$74.94	42008162	1636 BRIAR ROSE	\$74.94
42008120	1644 BEECHWOOD	\$74.94	42008163	1634 BRIAR ROSE	\$74.94
42008121	1642 BEECHWOOD	\$74.94	42008164	1632 BRIAR ROSE	\$74.94

MESA WATER DISTRICT
Capital Charge Property Tax Roll
Fiscal Year 2022-23

Assessor			Assessor		
Parcel Number	Situs Address	Charge	Parcel Number	Situs Address	Charge
42008165	1637 BEECHWOOD	\$74.94	42201301	2062 MEADOW VIEW LN	\$49.96
42008166	1639 BEECHWOOD	\$74.94	42201302	2060 MEADOW VIEW LN	\$49.96
42008167	1641 BEECHWOOD	\$74.94	42201303	2058 MEADOW VIEW LN	\$49.96
42008168	1643 BEECHWOOD	\$74.94	42201304	2056 MEADOW VIEW LN	\$49.96
42008169	1645 BEECHWOOD	\$74.94	42201305	2054 MEADOW VIEW LN	\$49.96
42008174		\$124.90	42201306	2052 MEADOW VIEW LN	\$49.96
42008179		\$249.80	42201307	2050 MEADOW VIEW LN	\$49.96
42201104		\$3996.60	42201308	2048 MEADOW VIEW LN	\$49.96
42201201	1099 SEA BLUFF DR	\$49.96	42201309	2046 MEADOW VIEW LN	\$49.96
42201202	1097 SEA BLUFF DR	\$49.96	42201310	2044 MEADOW VIEW LN	\$49.96
42201203	1095 SEA BLUFF DR	\$49.96	42201311	2042 MEADOW VIEW LN	\$49.96
42201204	1093 SEA BLUFF DR	\$49.96	42201312	2040 MEADOW VIEW LN	\$49.96
42201205	1091 SEA BLUFF DR	\$49.96	42201313	1081 SEA TERRACE LN	\$299.75
42201206	1089 SEA BLUFF DR	\$49.96	42201314	1083 SEA TERRACE LN	\$49.96
42201207	1087 SEA BLUFF DR	\$49.96	42201315	1085 SEA TERRACE LN	\$49.96
42201208	1085 SEA BLUFF DR	\$49.96	42201316	1087 SEA TERRACE LN	\$49.96
42201209	1083 SEA BLUFF DR	\$49.96	42201317	1089 SEA TERRACE LN	\$49.96
42201210	1081 SEA BLUFF DR	\$49.96	42201318	1091 SEA TERRACE LN	\$49.96
42201211	2076 MEADOW VIEW LN	\$49.96	42201319	1093 SEA TERRACE LN	\$49.96
42201212	2074 MEADOW VIEW LN	\$49.96	42201320	1095 SEA TERRACE LN	\$49.96
42201213	2072 MEADOW VIEW LN	\$49.96	42201321	2045 SEA COVE LN	\$49.96
42201214	2070 MEADOW VIEW LN	\$49.96	42201322	2047 SEA COVE LN	\$49.96
42201215	2068 MEADOW VIEW LN	\$49.96	42201323	2049 SEA COVE LN	\$49.96
42201216	2066 MEADOW VIEW LN	\$49.96	42201324	2051 SEA COVE LN	\$49.96
42201217	2064 MEADOW VIEW LN	\$49.96	42201325	2053 SEA COVE LN	\$49.96
42201218	2065 SEA COVE LN	\$49.96	42201326	2055 SEA COVE LN	\$49.96
42201219	2067 SEA COVE LN	\$49.96	42201327	2057 SEA COVE LN	\$49.96
42201220	2068 SEA COVE LN	\$49.96	42201328	2059 SEA COVE LN	\$49.96
42201221	2066 SEA COVE LN	\$49.96	42201329	2061 SEA COVE LN	\$49.96
42201222	2064 SEA COVE LN	\$49.96	42201330	2063 SEA COVE LN	\$49.96
42201223	2067 MEADOW VIEW LN	\$49.96	42201331	2062 SEA COVE LN	\$449.62
42201224	2069 MEADOW VIEW LN	\$49.96	42201332	2060 SEA COVE LN	\$49.96
42201225	2071 MEADOW VIEW LN	\$49.96	42201333	2058 SEA COVE LN	\$49.96
42201226	1085 STONE BROOK LN	\$49.96	42201334	2056 SEA COVE LN	\$49.96
42201227	1087 STONE BROOK LN	\$49.96	42201335	2054 SEA COVE LN	\$49.96
42201228	1089 STONE BROOK LN	\$49.96	42201336	2052 SEA COVE LN	\$49.96
42201229	1091 STONE BROOK LN	\$49.96	42201337	2050 SEA COVE LN	\$49.96
42201230	1092 STONE BROOK LN	\$49.96	42201338	2048 SEA COVE LN	\$49.96
42201231	1090 STONE BROOK LN	\$49.96	42201339	2046 SEA COVE LN	\$49.96
42201232	1088 STONE BROOK LN	\$49.96	42201340	2047 MEADOW VIEW LN	\$49.96
42201233	1086 STONE BROOK LN	\$49.96	42201341	2049 MEADOW VIEW LN	\$49.96
42201234		\$249.79	42201342	2051 MEADOW VIEW LN	\$49.96
42201236	1080 STONE BROOK LN	\$124.90	42201343	2053 MEADOW VIEW LN	\$49.96

MESA WATER DISTRICT
Capital Charge Property Tax Roll
Fiscal Year 2022-23

Assessor			Assessor		
Parcel Number	Situs Address	Charge	Parcel Number	Situs Address	Charge
42201344	2055 MEADOW VIEW LN	\$49.96	42203108	1106 VALLEY CIR	\$49.96
42201345	2057 MEADOW VIEW LN	\$49.96	42203109	1108 VALLEY CIR	\$49.96
42201346	2059 MEADOW VIEW LN	\$49.96	42203110	1110 VALLEY CIR	\$49.96
42201347	2061 MEADOW VIEW LN	\$49.96	42203111	1112 VALLEY CIR	\$49.96
42201348	2063 MEADOW VIEW LN	\$49.96	42203112	1114 VALLEY CIR	\$49.96
42201349	2065 MEADOW VIEW LN	\$49.96	42203113	1115 VALLEY CIR	\$49.96
42202101	597 VICTORIA ST	\$49.96	42203114	1113 VALLEY CIR	\$49.96
42202105	565 VICTORIA ST	\$249.80	42203115	1111 VALLEY CIR	\$49.96
42202106	553 VICTORIA ST A	\$299.75	42203116	1109 VALLEY CIR	\$49.96
42202108	525 VICTORIA ST	\$1198.98	42203117	1107 VALLEY CIR	\$49.96
42202109	2131 HARBOR BLVD	\$149.88	42203118	1105 VALLEY CIR	\$49.96
42202110	2127 HARBOR BLVD	\$49.96	42203119	1103 VALLEY CIR	\$49.96
42202112	2119 HARBOR BLVD	\$49.96	42203120	1101 VALLEY CIR	\$49.96
42202115	2101 HARBOR BLVD	\$49.96	42203121	1100 RIDGECREST CIR	\$49.96
42202117	514 HAMILTON ST	\$74.94	42203122	1102 RIDGECREST CIR	\$49.96
42202118	524 HAMILTON ST	\$299.75	42203123	1104 RIDGECREST CIR	\$49.96
42202119	530 HAMILTON ST	\$49.96	42203124	1106 RIDGECREST CIR	\$49.96
42202120	534 HAMILTON ST	\$49.96	42203125	1108 RIDGECREST CIR	\$49.96
42202121	536 HAMILTON ST A	\$74.94	42203126	1110 RIDGECREST CIR	\$49.96
42202122	542 HAMILTON ST	\$49.96	42203127	1112 RIDGECREST CIR	\$49.96
42202123	546 HAMILTON ST	\$49.96	42203128	1114 RIDGECREST CIR	\$49.96
42202125	554 HAMILTON ST	\$49.96	42203129	1115 RIDGECREST CIR	\$49.96
42202126	560 HAMILTON ST	\$249.79	42203130	1113 RIDGECREST CIR	\$49.96
42202127	566 HAMILTON ST	\$124.90	42203131	1111 RIDGECREST CIR	\$49.96
42202128	570 HAMILTON ST	\$249.79	42203132	1109 RIDGECREST CIR	\$49.96
42202129	574 HAMILTON ST	\$124.90	42203133	1107 RIDGECREST CIR	\$49.96
42202130	580 HAMILTON ST	\$324.73	42203134	1105 RIDGECREST CIR	\$49.96
42202131	584 HAMILTON ST	\$524.56	42203135	1103 RIDGECREST CIR	\$49.96
42202132	592 HAMILTON ST	\$49.96	42203136	1101 RIDGECREST CIR	\$49.96
42202135	2115 HARBOR BLVD	\$124.90	42203137	1098 SEA BLUFF DR	\$49.96
42202201	552 HAMILTON ST F	\$49.96	42203138	1096 SEA BLUFF DR	\$49.96
42202202	552 HAMILTON ST E1	\$49.96	42203139	1094 SEA BLUFF DR	\$49.96
42202203	552 HAMILTON ST E2	\$49.96	42203140	1092 SEA BLUFF DR	\$49.96
42202205	552 HAMILTON ST D2	\$49.96	42203141	1090 SEA BLUFF DR	\$49.96
42202206	552 HAMILTON ST C2	\$49.96	42203142	1088 SEA BLUFF DR	\$49.96
42202207	552 HAMILTON ST C1	\$49.96	42203143	1086 SEA BLUFF DR	\$49.96
42202208	552 HAMILTON ST B2	\$49.96	42203144	1084 SEA BLUFF DR	\$49.96
42202209	552 HAMILTON ST B1	\$49.96	42203145	1085 GLEN CIR	\$49.96
42202210	552 HAMILTON ST A2	\$49.96	42203146	1087 GLEN CIR	\$49.96
42202211	552 HAMILTON ST A1	\$224.82	42203147	1089 GLEN CIR	\$49.96
42203105	1100 VALLEY CIR	\$49.96	42203148	1091 GLEN CIR	\$49.96
42203106	1102 VALLEY CIR	\$49.96	42203149	1093 GLEN CIR	\$49.96
42203107	1104 VALLEY CIR	\$49.96	42203150	1095 GLEN CIR	\$49.96

MESA WATER DISTRICT
Capital Charge Property Tax Roll
Fiscal Year 2022-23

Assessor			Assessor		
Parcel Number	Situs Address	Charge	Parcel Number	Situs Address	Charge
42203151	1097 GLEN CIR	\$49.96	42204162	2176 PACIFIC AVE C	\$74.94
42203152	1099 GLEN CIR	\$49.96	42204163	2176 PACIFIC AVE D	\$74.94
42203153	1098 GLEN CIR	\$49.96	42204164	2176 PACIFIC AVE	\$149.88
42203154	1096 GLEN CIR	\$49.96	42204166	2197 CANYON DR	\$124.90
42203155	1094 GLEN CIR	\$49.96	42204201	1100 SANDI LN	\$49.96
42203156	1092 GLEN CIR	\$49.96	42204202	1102 SANDI LN	\$49.96
42203157	1090 GLEN CIR	\$49.96	42204203	1104 SANDI LN	\$49.96
42203158	1088 GLEN CIR	\$49.96	42204204	1106 SANDI LN	\$49.96
42203159	1086 GLEN CIR	\$49.96	42204205	1108 SANDI LN	\$49.96
42203160	1084 GLEN CIR	\$49.96	42204206	1110 SANDI LN	\$174.86
42203161	2131 CANYON DR	\$399.66	42204207	1112 SANDI LN	\$49.96
42203162	1101 VICTORIA ST	\$124.90	42204208	1114 SANDI LN	\$49.96
42203163	1109 VICTORIA ST	\$49.96	42204209	1116 SANDI LN	\$49.96
42203165	1105 VICTORIA ST	\$49.96	42204210	1118 SANDI LN	\$49.96
42203166	1103 VICTORIA ST	\$49.96	42204211	1120 SANDI LN	\$49.96
42204101	2226 PACIFIC AVE	\$249.79	42204212	1122 SANDI LN	\$49.96
42204102	2222 PACIFIC AVE	\$124.90	42204213	1123 SANDI LN	\$49.96
42204104	2218 PACIFIC AVE	\$249.79	42204214	1121 SANDI LN	\$49.96
42204108	2202 PACIFIC AVE A	\$74.94	42204215	1119 SANDI LN	\$49.96
42204109	2198 PACIFIC AVE	\$49.96	42204216	1117 SANDI LN	\$49.96
42204111	2190 PACIFIC AVE	\$49.96	42204217	1115 SANDI LN	\$49.96
42204112	2188 PACIFIC AVE	\$124.90	42204218	1113 SANDI LN	\$49.96
42204113	2186 PACIFIC AVE	\$249.79	42204219	1111 SANDI LN	\$49.96
42204114	2184 PACIFIC AVE	\$124.90	42204220	1109 SANDI LN	\$49.96
42204118	2170 PACIFIC AVE A	\$49.96	42204221	1107 SANDI LN	\$49.96
42204119	2172 PACIFIC AVE	\$49.96	42204222	1105 SANDI LN	\$174.86
42204120	2166 PACIFIC AVE	\$49.96	42204223	1103 SANDI LN	\$49.96
42204121	2160 PACIFIC AVE	\$249.80	42204224	1101 SANDI LN	\$49.96
42204122	1142 VICTORIA ST	\$49.96	42205104	1032 W WILSON ST	\$749.40
42204123	1138 VICTORIA ST	\$49.96	42205106	1010 W WILSON ST	\$49.96
42204124	1132 VICTORIA ST	\$49.96	42205107	1008 W WILSON ST	\$49.96
42204125	1124 VICTORIA ST	\$124.90	42205108	2265 CANYON DR	\$399.66
42204126	1118 VICTORIA ST	\$74.94	42205109	2277 CANYON DR	\$74.94
42204127	1110 VICTORIA ST	\$399.66	42205201	2292 CANYON DR	\$124.90
42204131	1100 VICTORIA ST	\$74.94	42205202	2288 CANYON DR	\$49.96
42204138	2201 CANYON DR	\$49.96	42205203	998 TRABUCO CIR	\$49.96
42204139	2203 CANYON DR	\$49.96	42205204	994 TRABUCO CIR	\$49.96
42204141	1104 VICTORIA ST	\$74.94	42205205	990 TRABUCO CIR	\$49.96
42204142	1106 VICTORIA ST	\$74.94	42205206	986 TRABUCO CIR	\$49.96
42204147	2151 CANYON DR	\$74.94	42205207	982 TRABUCO CIR	\$49.96
42204148	2155 CANYON DR	\$74.94	42205208	978 TRABUCO CIR	\$49.96
42204160	2176 PACIFIC AVE A	\$74.94	42205209	974 TRABUCO CIR	\$49.96
42204161	2176 PACIFIC AVE B	\$74.94	42205210	975 TRABUCO CIR	\$49.96

MESA WATER DISTRICT
Capital Charge Property Tax Roll
Fiscal Year 2022-23

Assessor			Assessor		
Parcel Number	Situs Address	Charge	Parcel Number	Situs Address	Charge
42205211	979 TRABUCO CIR	\$49.96	42207113	2207 CANYON DR	\$124.90
42205212	983 TRABUCO CIR	\$49.96	42207114	2211 CANYON DR	\$124.90
42205213	987 TRABUCO CIR	\$49.96	42207115	2215 CANYON DR	\$124.90
42205214	991 TRABUCO CIR	\$49.96	42207117	2225 CANYON DR	\$299.75
42205215	995 TRABUCO CIR	\$49.96	42207118	2231 CANYON DR	\$249.79
42205216	999 TRABUCO CIR	\$49.96	42207120	2235 CANYON DR	\$49.96
42205217	998 MODJESKA CIR	\$49.96	42207121	1025 W WILSON ST	\$49.96
42205218	994 MODJESKA CIR	\$49.96	42207122	2241 CANYON DR	\$49.96
42205219	990 MODJESKA CIR	\$49.96	42207123	2245 CANYON DR	\$49.96
42205220	986 MODJESKA CIR	\$49.96	42207126	1051 W WILSON ST	\$49.96
42205221	982 MODJESKA CIR	\$49.96	42207130	1053 W WILSON ST	\$124.90
42205222	978 MODJESKA CIR	\$49.96	42207131	2242 PACIFIC AVE	\$124.90
42205223	974 MODJESKA CIR	\$49.96	42207201	2250 CANYON DR	\$124.90
42205224	975 MODJESKA CIR	\$49.96	42207202	2248 CANYON DR	\$124.90
42205225	979 MODJESKA CIR	\$49.96	42207203	2246 CANYON DR	\$124.90
42205226	983 MODJESKA CIR	\$49.96	42207204	2244 CANYON DR	\$124.90
42205227	987 MODJESKA CIR	\$49.96	42207205	2230 CANYON DR A	\$374.69
42205228	991 MODJESKA CIR	\$49.96	42207206	2226 CANYON DR	\$174.86
42205229	995 MODJESKA CIR	\$49.96	42207208	2218 CANYON DR	\$49.96
42205230	999 MODJESKA CIR	\$49.96	42207213	2197 AMERICAN AVE	\$49.96
42205301	2281 CANYON DR A1	\$99.92	42207214	2201 AMERICAN AVE B	\$49.96
42205302	2281 CANYON DR A2	\$49.96	42207215	2203 AMERICAN AVE	\$49.96
42205303	2281 CANYON DR B1	\$49.96	42207216	2207 AMERICAN AVE	\$49.96
42205304	2281 CANYON DR B2	\$49.96	42207217	2209 AMERICAN AVE	\$49.96
42205305	2281 CANYON DR	\$74.94	42207218	2213 AMERICAN AVE	\$49.96
42205306	2281 CANYON DR C2	\$49.96	42207219	2217 AMERICAN AVE A-3B	\$49.96
42205401	2298 PACIFIC AVE	\$124.90	42207220	2221 STATE AVE	\$49.96
42205402	2296 PACIFIC AVE	\$124.90	42207221	2227 STATE AVE	\$49.96
42205403	2294 PACIFIC AVE	\$124.90	42207222	2233 STATE AVE	\$49.96
42205404	2290 PACIFIC AVE	\$124.90	42207223	2239 STATE AVE B	\$49.96
42205405	2292 PACIFIC AVE	\$124.90	42207224	2245 STATE AVE	\$49.96
42206105	2225 PACIFIC AVE	\$124.90	42207225	2247 STATE AVE	\$49.96
42206117	2283 PACIFIC AVE D	\$49.96	42207301	2246 STATE AVE	\$49.96
42206131	2211 PACIFIC AVE	\$524.56	42207302	2244 STATE AVE	\$49.96
42206138	2271 PACIFIC AVE	\$49.96	42207303	2238 STATE AVE	\$49.96
42207101	1035 W WILSON ST	\$49.96	42207304	2232 STATE AVE	\$49.96
42207102	1041 W WILSON ST	\$49.96	42207305	2226 STATE AVE	\$49.96
42207103	1043 W WILSON ST A	\$49.96	42207306	2220 STATE AVE	\$49.96
42207104	1047 W WILSON ST	\$49.96	42207307	2214 STATE AVE B	\$49.96
42207105	1049 W WILSON ST B	\$99.92	42207308	2210 STATE AVE A	\$49.96
42207108	2238 PACIFIC AVE A	\$74.94	42207309	2208 STATE AVE	\$49.96
42207110	2232 PACIFIC AVE	\$74.94	42207310	2206 STATE AVE	\$49.96
42207112	2205 CANYON DR	\$124.90	42207401	2207 STATE AVE A	\$49.96

MESA WATER DISTRICT
Capital Charge Property Tax Roll
Fiscal Year 2022-23

Assessor			Assessor		
Parcel Number	Situs Address	Charge	Parcel Number	Situs Address	Charge
42207501	2221 CANYON DR A1	\$174.86	42208130	2164 CANYON DR G	\$49.96
42207502	2221 CANYON DR B1	\$49.96	42208131	2164 CANYON DR H	\$49.96
42207503	2221 CANYON DR B2	\$49.96	42208132	2164 CANYON DR J	\$49.96
42207504	2221 CANYON DR C1	\$49.96	42208133	2164 CANYON DR K	\$49.96
42207601	2206 CANYON DR A1	\$49.96	42208134	2164 CANYON DR L	\$49.96
42207602	2206 CANYON DR B1	\$49.96	42208135	2164 CANYON DR M	\$299.75
42207603	2206 CANYON DR	\$49.96	42208201	2196 AMERICAN AVE	\$49.96
42207604	2206 CANYON DR C2	\$49.96	42208202	2192 AMERICAN AVE	\$49.96
42207605	2206 CANYON DR D1	\$174.86	42208203	2186 AMERICAN AVE	\$49.96
42207701	2222 CANYON DR A	\$49.96	42208204	2182 AMERICAN AVE	\$49.96
42207702	2222 CANYON DR B	\$74.94	42208205	1020 AMERICAN PL	\$49.96
42207703	2222 CANYON DR C	\$74.94	42208206	1018 AMERICAN PL	\$49.96
42207704	2222 CANYON DR D	\$74.94	42208207	1016 AMERICAN PL	\$49.96
42207705	2222 CANYON DR	\$199.84	42208208	1015 AMERICAN PL A	\$49.96
42207801	2210 CANYON DR A2	\$49.96	42208209	1017 AMERICAN PL	\$49.96
42207802	2210 CANYON DR A1	\$49.96	42208210	1019 AMERICAN PL	\$49.96
42207803	2210 CANYON DR F2	\$49.96	42208211	1021 AMERICAN PL	\$49.96
42207804	2210 CANYON DR F1	\$49.96	42209103	515 HAMILTON ST	\$49.96
42207805	2210 CANYON DR B2	\$49.96	42209105	523 HAMILTON ST	\$124.90
42207806	2210 CANYON DR B1	\$124.90	42209110	2077 HARBOR BLVD	\$49.96
42207807	2210 CANYON DR C2	\$49.96	42209111	2075 HARBOR BLVD	\$49.96
42207808	2210 CANYON DR C1	\$49.96	42209112	2069 HARBOR BLVD	\$124.90
42207809	2210 CANYON DR D2	\$49.96	42209113	2059 HARBOR BLVD	\$99.92
42207810	2210 CANYON DR D1	\$49.96	42209114	2049 HARBOR BLVD	\$49.96
42207811	2210 CANYON DR E2	\$49.96	42209115	2050 CHARLE ST	\$299.75
42207812	2210 CANYON DR E1	\$49.96	42209116	2048 CHARLE ST	\$49.96
42207813	2214 CANYON DR	\$49.96	42209117	2045 HARBOR BLVD	\$124.90
42208105	2178 CANYON DR 4	\$524.56	42209119	2037 HARBOR BLVD	\$49.96
42208110	2155 AMERICAN AVE	\$49.96	42209120	2035 HARBOR BLVD	\$174.86
42208111	2161 AMERICAN AVE	\$49.96	42209121	2029 HARBOR BLVD	\$249.80
42208112	2165 AMERICAN AVE	\$49.96	42209124	2015A HARBOR BLVD A	\$374.69
42208113	2171 AMERICAN AVE	\$49.96	42209126	2007 HARBOR BLVD	\$124.90
42208114	2175 AMERICAN AVE	\$49.96	42209127	2023 HARBOR BLVD	\$399.66
42208115	2181 AMERICAN AVE	\$49.96	42209128		\$3622.10
42208116	2185 AMERICAN AVE A	\$49.96	42209201	535 HAMILTON ST	\$49.96
42208117	2191 AMERICAN AVE	\$49.96	42209204	2077 CHARLE ST	\$399.66
42208118	2195 AMERICAN AVE B	\$49.96	42209210	2039 CHARLE ST	\$49.96
42208124	2164 CANYON DR A	\$49.96	42209212	2025 CHARLE ST	\$74.94
42208125	2164 CANYON DR B	\$49.96	42209213	2015 CHARLE ST	\$249.79
42208126	2164 CANYON DR C	\$49.96	42209214	2013 CHARLE ST	\$499.58
42208127	2164 CANYON DR D	\$49.96	42209215	2009 CHARLE ST	\$49.96
42208128	2164 CANYON DR E	\$49.96	42209216	1990 MAPLE AVE	\$124.90
42208129	2164 CANYON DR F	\$49.96	42209217	2001 CHARLE ST	\$99.92

MESA WATER DISTRICT
Capital Charge Property Tax Roll
Fiscal Year 2022-23

Assessor Parcel Number	Situs Address	Charge	Assessor Parcel Number	Situs Address	Charge
42209219	1992 MAPLE AVE	\$124.90	42209320	2070 MAPLE AVE C	\$124.90
42209220	1994 MAPLE AVE	\$124.90	42209321	2070 MAPLE AVE D	\$124.90
42209221	1996 MAPLE AVE	\$124.90	42209322	2070 MAPLE AVE E	\$124.90
42209222	1998 MAPLE AVE	\$124.90	42209323	2070 MAPLE AVE F	\$124.90
42209223	2000 MAPLE AVE	\$124.90	42209324		\$49.96
42209224	2002 MAPLE AVE	\$124.90	42209327		\$549.56
42209225	2014 MAPLE AVE	\$399.66	42210101	2001 HARBOR BLVD	\$524.56
42209226	2036 MAPLE AVE	\$49.96	42210102	1995 HARBOR BLVD	\$249.79
42209227	2038 MAPLE AVE	\$124.90	42210103	1989 HARBOR BLVD	\$124.90
42209228	2046 MAPLE AVE	\$249.80	42210104	1988 CHARLE ST	\$124.90
42209229	2052 MAPLE AVE	\$49.96	42210105	1982 CHARLE ST	\$49.96
42209230	2056 MAPLE AVE	\$49.96	42210106	1974 CHARLE ST	\$49.96
42209231	2060 MAPLE AVE	\$499.60	42210108	1963 HARBOR BLVD	\$49.96
42209232	2064 MAPLE AVE	\$124.90	42210109	1959 HARBOR BLVD	\$49.96
42209235	2076 MAPLE AVE	\$49.96	42210114	1969 HARBOR BLVD	\$74.94
42209236	2080 MAPLE AVE A	\$49.96	42210115	1985 HARBOR BLVD	\$49.96
42209237	2086 MAPLE AVE	\$49.96	42210116	514 BERNARD ST	\$524.56
42209238	545 HAMILTON ST	\$49.96	42210202	1991 CHARLE ST A	\$249.80
42209239	555 HAMILTON ST	\$49.96	42210203	1986 MAPLE AVE	\$49.96
42209240	557 HAMILTON ST	\$49.96	42210204	1984 MAPLE AVE	\$124.90
42209241	2088 MAPLE AVE	\$49.96	42210205	1982 MAPLE AVE	\$124.90
42209242	559 HAMILTON ST	\$49.96	42210206	1987 CHARLE ST	\$249.80
42209243	541 HAMILTON ST	\$74.94	42210207	1978 MAPLE AVE	\$399.66
42209244	539 HAMILTON ST	\$49.96	42210208	534 BERNARD ST	\$249.80
42209245	2043 CHARLE ST	\$524.56	42210209	540 BERNARD ST	\$49.96
42209301	2063 CHARLE ST B4	\$49.96	42210210	544 BERNARD ST	\$49.96
42209302	2063 CHARLE ST B3	\$49.96	42210213	1966 MAPLE AVE A	\$74.94
42209303	2063 CHARLE ST B2	\$49.96	42210214	1962 MAPLE AVE	\$49.96
42209304	2063 CHARLE ST B1	\$49.96	42210215	552 BERNARD ST	\$49.96
42209305	2063 CHARLE ST A4	\$49.96	42210216	550 BERNARD ST A	\$74.94
42209306	2063 CHARLE ST A3	\$49.96	42210218	548 BERNARD ST	\$49.96
42209307	2063 CHARLE ST A2	\$49.96	42210219	546 BERNARD ST	\$74.94
42209308	2063 CHARLE ST A1	\$299.75	42210301	1951 HARBOR BLVD	\$124.90
42209309	2063 CHARLE ST D1	\$49.96	42210305	1927 HARBOR BLVD	\$174.86
42209310	2063 CHARLE ST D2	\$49.96	42210307	515 FAIRFAX DR	\$49.96
42209311	2063 CHARLE ST D3	\$49.96	42210310	1921 HARBOR BLVD	\$49.96
42209312	2063 CHARLE ST D4	\$49.96	42210311	1913 HARBOR BLVD	\$49.96
42209313	2063 CHARLE ST C4	\$49.96	42210312	1909 HARBOR BLVD	\$49.96
42209314	2063 CHARLE ST C3	\$49.96	42210313	1901 HARBOR BLVD	\$124.90
42209315	2063 CHARLE ST C2	\$49.96	42210314	512 W 19TH ST	\$49.96
42209316	2063 CHARLE ST C1	\$49.96	42210315	520 W 19TH ST	\$49.96
42209318	2070 MAPLE AVE A	\$124.90	42210316	522 W 19TH ST	\$49.96
42209319	2070 MAPLE AVE B	\$124.90	42210317	534 W 19TH ST	\$249.79

**MESA WATER DISTRICT
Capital Charge Property Tax Roll
Fiscal Year 2022-23**

Assessor Parcel Number	Situs Address	Charge	Assessor Parcel Number	Situs Address	Charge
42210318	540 W 19TH ST	\$124.90	42213107	583 HAMILTON ST	\$49.96
42210319	548 W 19TH ST	\$124.90	42213108	591 HAMILTON ST	\$49.96
42210320	560 W 19TH ST	\$324.74	42213109	595 HAMILTON ST A	\$49.96
42210323	1924 MAPLE AVE	\$124.90	42213110	599 HAMILTON ST B	\$49.96
42210324	1928 MAPLE AVE C	\$349.72	42213113	617 HAMILTON ST	\$49.96
42210327	1944 MAPLE AVE	\$49.96	42213115	623 HAMILTON ST A	\$74.94
42210328	555 BERNARD ST	\$49.96	42213116	2090 MEYER PL	\$49.96
42210329	549 BERNARD ST	\$49.96	42213117	2086 MEYER PL A	\$99.92
42210335	523 BERNARD ST	\$99.92	42213118	624 KNOWELL PL	\$49.96
42210336	519 BERNARD ST	\$49.96	42213119	620 KNOWELL PL	\$49.96
42210337	515 BERNARD ST	\$124.90	42213120	616 KNOWELL PL	\$49.96
42210341	1941 HARBOR BLVD	\$199.84	42213121	612 KNOWELL PL	\$49.96
42210343	525 FAIRFAX DR	\$249.79	42213122	608 KNOWELL PL	\$49.96
42210401	1948 VITAE PL	\$124.90	42213123	604 KNOWELL PL	\$49.96
42210402	1946 VITAE PL	\$124.90	42213124	600 KNOWELL PL	\$49.96
42210403	1944 VITAE PL	\$124.90	42213125	594 KNOWELL PL	\$49.96
42210404	1942 VITAE PL	\$124.90	42213126	590 KNOWELL PL	\$49.96
42210405	1940 VITAE PL	\$124.90	42213127	586 KNOWELL PL	\$49.96
42210406	1939 VITAE PL	\$124.90	42213128	582 KNOWELL PL	\$49.96
42210407	1941 VITAE PL	\$124.90	42213129	578 KNOWELL PL	\$49.96
42210408	1943 VITAE PL	\$124.90	42213130	574 KNOWELL PL	\$49.96
42210409	1945 VITAE PL	\$124.90	42213131	2073 MAPLE AVE	\$49.96
42210410	1947 VITAE PL	\$124.90	42213134	607 HAMILTON ST B3	\$724.42
42210411	1961 NOVUS PL	\$124.90	42213201	2063 MAPLE AVE	\$49.96
42210412	1963 NOVUS PL	\$124.90	42213202	579 KNOWELL PL	\$49.96
42210413	1965 NOVUS PL	\$124.90	42213203	583 KNOWELL PL	\$49.96
42210414	1967 NOVUS PL	\$124.90	42213204	587 KNOWELL PL	\$49.96
42210415	1970 NOVUS PL	\$124.90	42213205	591 KNOWELL PL	\$49.96
42210416	1968 NOVUS PL	\$124.90	42213206	595 KNOWELL PL	\$49.96
42210417	1966 NOVUS PL	\$124.90	42213207	599 KNOWELL PL	\$49.96
42210418	1964 NOVUS PL	\$124.90	42213208	603 KNOWELL PL	\$49.96
42210419	1962 NOVUS PL	\$124.90	42213209	607 KNOWELL PL	\$49.96
42210420	1960 NOVUS PL	\$124.90	42213210	611 KNOWELL PL	\$49.96
42211103		\$1298.90	42213211	615 KNOWELL PL	\$49.96
42212101	2151 PACIFIC AVE	\$399.66	42213212	619 KNOWELL PL	\$49.96
42212103	2163 PACIFIC AVE	\$374.69	42213213	623 KNOWELL PL	\$49.96
42212111	2191 PACIFIC AVE	\$49.96	42213214	627 KNOWELL PL	\$49.96
42212114	2201 PACIFIC AVE	\$249.79	42213215	2054 MEYER PL	\$49.96
42213101	2097 MAPLE AVE	\$49.96	42213216	616 W BAY ST	\$49.96
42213102	2093 MAPLE AVE	\$49.96	42213217	614 W BAY ST	\$49.96
42213103	2083 MAPLE AVE	\$49.96	42213218	610 W BAY ST	\$49.96
42213105	577 HAMILTON ST A	\$124.90	42213219	604 W BAY ST	\$49.96
42213106	581 HAMILTON ST	\$49.96	42213220	600 W BAY ST	\$49.96

MESA WATER DISTRICT
Capital Charge Property Tax Roll
Fiscal Year 2022-23

Assessor Parcel Number	Situs Address	Charge	Assessor Parcel Number	Situs Address	Charge
42213221	594 W BAY ST	\$49.96	42213512	2012 MEYER PL	\$49.96
42213222	590 W BAY ST	\$49.96	42213514	2002 MEYER PL	\$74.94
42213223	588 W BAY ST	\$49.96	42213516	2005 ANAHEIM AVE	\$124.90
42213224	586 W BAY ST	\$49.96	42213518	2033 ANAHEIM AVE	\$49.96
42213225	584 W BAY ST	\$49.96	42213519	2037 ANAHEIM AVE	\$49.96
42213226	580 W BAY ST	\$49.96	42213520	2003 ANAHEIM AVE	\$249.79
42213227	2053 MAPLE AVE	\$49.96	42213524		\$249.79
42213301	2045 MAPLE AVE	\$49.96	42214101	2003 MAPLE AVE	\$49.96
42213302	579 W BAY ST	\$49.96	42214102	1999 MAPLE AVE	\$249.79
42213303	583 W BAY ST	\$49.96	42214103	1995 MAPLE AVE	\$249.79
42213304	585 W BAY ST	\$49.96	42214104	1991 MAPLE AVE	\$49.96
42213305	587 W BAY ST	\$49.96	42214105	1987 MAPLE AVE A	\$49.96
42213306	2046 ANAHEIM AVE	\$49.96	42214106	1981 MAPLE AVE	\$124.90
42213307	2042 ANAHEIM AVE	\$49.96	42214108	1973 MAPLE AVE A	\$49.96
42213308	2038 ANAHEIM AVE	\$49.96	42214109	1969 MAPLE AVE	\$49.96
42213309	2024 ANAHEIM AVE	\$49.96	42214110	1963 MAPLE AVE	\$49.96
42213310	588 YORKSHIRE ST	\$49.96	42214111	1959 MAPLE AVE	\$399.66
42213311	586 YORKSHIRE ST	\$49.96	42214112	1953 MAPLE AVE	\$49.96
42213312	584 YORKSHIRE ST	\$49.96	42214113	1945 MAPLE AVE	\$49.96
42213313	580 YORKSHIRE ST	\$49.96	42214114	1943 MAPLE AVE	\$49.96
42213314	2027 MAPLE AVE	\$49.96	42214115	1937 MAPLE AVE	\$49.96
42213315	2033 MAPLE AVE	\$49.96	42214116	1921 MAPLE AVE	\$499.58
42213316	2037 MAPLE AVE	\$49.96	42214117	1917 MAPLE AVE	\$249.79
42213401	2017 MAPLE AVE	\$49.96	42214120	594 W 19TH ST	\$249.80
42213402	581 YORKSHIRE ST	\$49.96	42214122	1914 ANAHEIM AVE	\$74.94
42213403	583 YORKSHIRE ST	\$49.96	42214123	1920 ANAHEIM AVE	\$124.90
42213404	585 YORKSHIRE ST	\$49.96	42214124	1922 ANAHEIM AVE B	\$149.88
42213405	587 YORKSHIRE ST	\$49.96	42214126	1932 ANAHEIM AVE	\$49.96
42213406	2018 ANAHEIM AVE	\$49.96	42214127	1942 ANAHEIM AVE	\$124.90
42213407	2008 ANAHEIM AVE	\$49.96	42214128	1944 ANAHEIM AVE	\$74.94
42213408	2002 ANAHEIM AVE	\$49.96	42214129	1948 ANAHEIM AVE	\$49.96
42213409	2009 MAPLE AVE	\$124.90	42214130	1950 ANAHEIM AVE	\$49.96
42213501	2045 ANAHEIM AVE	\$49.96	42214131	1956 ANAHEIM AVE	\$74.94
42213502	607 W BAY ST	\$49.96	42214132	1960 ANAHEIM AVE	\$49.96
42213503	611 W BAY ST	\$49.96	42214133	1962 ANAHEIM AVE	\$74.94
42213504	615 W BAY ST	\$49.96	42214134	1968 ANAHEIM AVE	\$49.96
42213505	619 W BAY ST	\$49.96	42214135	1972 ANAHEIM AVE	\$49.96
42213506	2046 MEYER PL	\$49.96	42214136	1976 ANAHEIM AVE	\$49.96
42213507	2042 MEYER PL	\$149.88	42214138	1980 ANAHEIM AVE	\$249.80
42213508	2038 MEYER PL	\$149.88	42214139	1984 ANAHEIM AVE	\$124.90
42213509	2028 MEYER PL	\$99.92	42214140	1988 ANAHEIM AVE	\$49.96
42213510	2018 MEYER PL	\$49.96	42214142	1996 ANAHEIM AVE	\$124.90
42213511	2016 MEYER PL	\$49.96	42214143	2000 ANAHEIM AVE	\$49.96

MESA WATER DISTRICT
Capital Charge Property Tax Roll
Fiscal Year 2022-23

Assessor			Assessor		
Parcel Number	Situs Address	Charge	Parcel Number	Situs Address	Charge
42214146	562 W 19TH ST	\$199.84	42214310	594 WENDY LN	\$49.96
42214147	590 W 19TH ST	\$499.59	42214311	590 WENDY LN	\$49.96
42214148		\$74.94	42214312	586 WENDY LN	\$49.96
42214202	1999 ANAHEIM AVE B	\$49.96	42214313	582 WENDY LN	\$49.96
42214203	1993 ANAHEIM AVE	\$49.96	42214314	578 WENDY LN	\$49.96
42214204	1991 ANAHEIM AVE	\$49.96	42214315	574 WENDY LN	\$49.96
42214205	1989 ANAHEIM AVE	\$49.96	42214316	570 WENDY LN	\$49.96
42214207	1979 ANAHEIM AVE	\$49.96	42214401	1974 MEYER PL A	\$124.90
42214210	1967 ANAHEIM AVE	\$124.90	42214402	1974 MEYER PL B	\$124.90
42214211	1961 ANAHEIM AVE	\$124.90	42214403	1974 MEYER PL C	\$249.80
42214214	1933 ANAHEIM AVE	\$49.96	42214404	1974 MEYER PL D	\$124.90
42214215	1935 ANAHEIM AVE A	\$424.65	42214405	1974 MEYER PL E	\$124.90
42214217	1921 ANAHEIM AVE	\$399.66	42214407	1975 ANAHEIM AVE C2	\$74.94
42214218	1919 ANAHEIM AVE	\$249.79	42214408	1973 ANAHEIM AVE C1	\$74.94
42214219	1917 ANAHEIM AVE	\$49.96	42215101	694 JOANN ST	\$49.96
42214220	600 W 19TH ST	\$249.79	42215102	690 JOANN ST	\$49.96
42214221	620 W 19TH ST	\$99.92	42215103	686 JOANN ST	\$49.96
42214222	628 W 19TH ST	\$399.66	42215104	682 JOANN ST	\$49.96
42214223	1914 MEYER PL	\$74.94	42215105	678 JOANN ST	\$49.96
42214224	1918 MEYER PL	\$49.96	42215106	668 JOANN ST	\$49.96
42214227	1938 MEYER PL	\$124.90	42215107	662 JOANN ST	\$49.96
42214228	1942 MEYER PL	\$49.96	42215108	658 JOANN ST	\$49.96
42214229	1944 MEYER PL	\$74.94	42215109	652 JOANN ST	\$49.96
42214230	1948 MEYER PL	\$74.94	42215110	646 JOANN ST	\$49.96
42214231	1952 MEYER PL	\$74.94	42215111	640 JOANN ST	\$49.96
42214232	1956 MEYER PL	\$74.94	42215112	636 JOANN ST	\$49.96
42214233	1962 MEYER PL	\$124.90	42215113	632 JOANN ST	\$49.96
42214234	1964 MEYER PL	\$49.96	42215114	630 JOANN ST	\$49.96
42214235	1970 MEYER PL	\$124.90	42215115	628 JOANN ST	\$49.96
42214237	1978 MEYER PL	\$49.96	42215116	626 JOANN ST	\$49.96
42214238	1982 MEYER PL B	\$74.94	42215117	610 JOANN ST	\$124.90
42214239	1984 MEYER PL A	\$49.96	42215118	606 JOANN ST	\$124.90
42214240	1992 MEYER PL	\$49.96	42215119	598 JOANN ST	\$74.94
42214241	1994 MEYER PL	\$49.96	42215120	596 JOANN ST	\$74.94
42214301	571 WENDY LN	\$299.75	42215201	695 JOANN ST	\$49.96
42214302	575 WENDY LN	\$49.96	42215202	691 JOANN ST	\$49.96
42214303	579 WENDY LN	\$49.96	42215203	687 JOANN ST A	\$49.96
42214304	583 WENDY LN	\$49.96	42215204	679 JOANN ST	\$49.96
42214305	587 WENDY LN	\$49.96	42215205	669 JOANN ST	\$49.96
42214306	591 WENDY LN	\$49.96	42215206	663 JOANN ST	\$49.96
42214307	595 WENDY LN	\$49.96	42215207	659 JOANN ST	\$49.96
42214308	599 WENDY LN	\$49.96	42215208	653 JOANN ST	\$49.96
42214309	598 WENDY LN	\$49.96	42215209	647 JOANN ST	\$49.96

MESA WATER DISTRICT
Capital Charge Property Tax Roll
Fiscal Year 2022-23

Assessor			Assessor		
Parcel Number	Situs Address	Charge	Parcel Number	Situs Address	Charge
42215210	641 JOANN ST	\$49.96	42215404	2270 MEYER PL	\$49.96
42215211	635 JOANN ST	\$49.96	42215405	2264 MEYER PL	\$49.96
42215212	629 JOANN ST	\$49.96	42216101	2277 MAPLE ST	\$74.94
42215213	632 DARRELL ST	\$49.96	42216102	2273 MAPLE ST	\$74.94
42215214	638 DARRELL ST	\$49.96	42216103	2269 MAPLE ST	\$74.94
42215215	644 DARRELL ST	\$49.96	42216104	2265 MAPLE ST	\$74.94
42215216	650 DARRELL ST	\$49.96	42216105	2261 MAPLE ST	\$74.94
42215217	656 DARRELL ST	\$49.96	42216106	2257 MAPLE ST	\$74.94
42215218	662 DARRELL ST	\$49.96	42216107	580 W WILSON ST A	\$49.96
42215219	666 DARRELL ST	\$49.96	42216201	2276 MAPLE ST	\$74.94
42215220	672 DARRELL ST	\$49.96	42216202	2272 MAPLE ST	\$74.94
42215221	678 DARRELL ST	\$49.96	42216203	2268 MAPLE ST	\$74.94
42215222	682 DARRELL ST	\$49.96	42216204	2264 MAPLE ST	\$74.94
42215223	684 DARRELL ST B	\$249.80	42216205	2260 MAPLE ST	\$74.94
42215224	690 DARRELL ST	\$74.94	42216206	2256 MAPLE ST	\$74.94
42215225	696 DARRELL ST	\$74.94	42216207	578 W WILSON ST	\$124.90
42215301	697 DARRELL ST	\$49.96	42216208	568 W WILSON ST	\$124.90
42215302	691 DARRELL ST	\$49.96	42216209	2255 MINER ST A	\$124.90
42215303	685 DARRELL ST	\$49.96	42216210	2261 MINER ST	\$124.90
42215304	681 DARRELL ST	\$49.96	42216211	2265 MINER ST	\$124.90
42215305	677 DARRELL ST	\$49.96	42216212	2269 MINER ST	\$124.90
42215306	671 DARRELL ST	\$49.96	42216213	2273 MINER ST	\$124.90
42215307	665 DARRELL ST	\$49.96	42216214	2279 MINER ST	\$124.90
42215308	661 DARRELL ST	\$49.96	42216215	2285 MINER ST A	\$124.90
42215309	655 DARRELL ST	\$49.96	42216216	2287 MINER ST	\$124.90
42215310	649 DARRELL ST	\$49.96	42216217	571 JOANN ST	\$124.90
42215311	643 DARRELL ST	\$49.96	42216301	594 JOANN ST	\$74.94
42215312	637 DARRELL ST	\$49.96	42216302	590 JOANN ST	\$74.94
42215313	631 DARRELL ST	\$49.96	42216303	582 JOANN ST	\$74.94
42215314	630 W WILSON ST	\$49.96	42216304	574 JOANN ST	\$74.94
42215315	636 W WILSON ST	\$49.96	42216305	578 JOANN ST	\$74.94
42215316	642 W WILSON ST	\$49.96	42216306	570 JOANN ST	\$74.94
42215317	648 W WILSON ST	\$49.96	42216307	566 JOANN ST	\$124.90
42215318	654 W WILSON ST	\$49.96	42216308	562 JOANN ST	\$124.90
42215319	660 W WILSON ST	\$49.96	42216309	558 JOANN ST	\$249.80
42215320	664 W WILSON ST	\$49.96	42216310	2288 MINER ST	\$124.90
42215321	670 W WILSON ST	\$49.96	42216311	2286 MINER ST	\$124.90
42215322	676 W WILSON ST	\$49.96	42216312	2284 MINER ST	\$124.90
42215323	680 W WILSON ST	\$49.96	42216313	2280 MINER ST	\$124.90
42215324	694 W WILSON ST	\$49.96	42216314	2274 MINER ST	\$124.90
42215401	2288 MEYER PL	\$49.96	42216315	2270 MINER ST	\$124.90
42215402	2282 MEYER PL	\$49.96	42216316	2266 MINER ST	\$124.90
42215403	2276 MEYER PL	\$49.96	42216317	2262 MINER ST	\$124.90

MESA WATER DISTRICT
Capital Charge Property Tax Roll
Fiscal Year 2022-23

Assessor			Assessor		
Parcel Number	Situs Address	Charge	Parcel Number	Situs Address	Charge
42216318	2256 MINER ST	\$124.90	42217137	2208 PUENTE AVE	\$49.96
42216319	546 W WILSON ST	\$74.94	42217138	2200 PUENTE AVE	\$49.96
42216320	540 W WILSON ST A	\$124.90	42217139	2192 PUENTE AVE	\$49.96
42216321	530 W WILSON ST	\$874.25	42217140	2188 PUENTE AVE	\$49.96
42216329	2299 HARBOR BLVD	\$49.96	42217141	2184 PUENTE AVE	\$49.96
42216330	2263 HARBOR BLVD	\$424.65	42217142	2180 PUENTE AVE	\$49.96
42216332	2259 HARBOR BLVD	\$374.69	42217143	2176 PUENTE AVE	\$49.96
42217101	651 W WILSON ST	\$249.79	42217144	2172 PUENTE AVE	\$49.96
42217102	657 W WILSON ST A	\$74.94	42217145	2168 PUENTE AVE	\$49.96
42217103	665 W WILSON ST	\$49.96	42217146	2164 PUENTE AVE	\$49.96
42217104	671 W WILSON ST	\$49.96	42217147	2160 PUENTE AVE	\$49.96
42217105	675 W WILSON ST	\$49.96	42217148	2156 PUENTE AVE	\$49.96
42217106	679 W WILSON ST	\$49.96	42217201	2203 PUENTE AVE	\$49.96
42217107	683 W WILSON ST	\$49.96	42217202	671 SENATE ST	\$49.96
42217108	687 W WILSON ST	\$49.96	42217203	675 SENATE ST	\$49.96
42217109	691 W WILSON ST	\$49.96	42217204	679 SENATE ST	\$49.96
42217110	2244 POMONA AVE	\$49.96	42217205	683 SENATE ST	\$49.96
42217111	2232 POMONA AVE	\$49.96	42217206	687 SENATE ST	\$49.96
42217112	694 CAPITAL ST	\$49.96	42217207	691 SENATE ST	\$49.96
42217113	690 CAPITAL ST	\$49.96	42217208	2200 POMONA AVE	\$49.96
42217114	686 CAPITAL ST	\$49.96	42217209	2196 POMONA AVE	\$49.96
42217115	682 CAPITAL ST	\$49.96	42217210	694 CONGRESS ST	\$49.96
42217116	678 CAPITAL ST	\$49.96	42217211	690 CONGRESS ST	\$49.96
42217117	674 CAPITAL ST	\$49.96	42217212	686 CONGRESS ST	\$49.96
42217118	670 CAPITAL ST	\$49.96	42217213	682 CONGRESS ST	\$49.96
42217119	665 CAPITAL ST	\$49.96	42217214	678 CONGRESS ST	\$49.96
42217120	671 CAPITAL ST	\$49.96	42217215	674 CONGRESS ST	\$49.96
42217121	675 CAPITAL ST	\$49.96	42217216	2199 PUENTE AVE	\$49.96
42217122	679 CAPITAL ST	\$49.96	42217301	2193 PUENTE AVE	\$49.96
42217123	683 CAPITAL ST	\$49.96	42217302	671 CONGRESS ST	\$49.96
42217124	687 CAPITAL ST	\$49.96	42217303	675 CONGRESS ST	\$49.96
42217125	691 CAPITAL ST	\$49.96	42217304	679 CONGRESS ST	\$49.96
42217126	2220 POMONA AVE	\$49.96	42217305	683 CONGRESS ST	\$49.96
42217127	2210 POMONA AVE	\$49.96	42217306	687 CONGRESS ST	\$49.96
42217128	694 SENATE ST	\$49.96	42217307	691 CONGRESS ST	\$49.96
42217129	690 SENATE ST	\$49.96	42217308	2190 POMONA AVE	\$49.96
42217130	686 SENATE ST	\$49.96	42217309	2182 POMONA AVE	\$49.96
42217131	682 SENATE ST	\$49.96	42217310	694 GOVERNOR ST	\$49.96
42217132	678 SENATE ST	\$49.96	42217311	690 GOVERNOR ST	\$49.96
42217133	674 SENATE ST	\$49.96	42217312	686 GOVERNOR ST	\$49.96
42217134	670 SENATE ST	\$49.96	42217313	682 GOVERNOR ST	\$49.96
42217135	664 SENATE ST	\$49.96	42217314	678 GOVERNOR ST	\$49.96
42217136	2218 PUENTE AVE	\$49.96	42217315	674 GOVERNOR ST	\$49.96

**MESA WATER DISTRICT
Capital Charge Property Tax Roll
Fiscal Year 2022-23**

Assessor Parcel Number	Situs Address	Charge	Assessor Parcel Number	Situs Address	Charge
42217316	2183 PUENTE AVE	\$49.96	42218118	2237 ANAHEIM AVE	\$49.96
42217401	2163 PUENTE AVE	\$49.96	42218119	2241 ANAHEIM AVE	\$49.96
42217402	671 GOVERNOR ST	\$49.96	42218120	2245 ANAHEIM AVE	\$49.96
42217403	675 GOVERNOR ST	\$49.96	42218121	621 W WILSON ST	\$1373.88
42217404	679 GOVERNOR ST	\$49.96	42218122	633 W WILSON ST	\$49.96
42217405	683 GOVERNOR ST	\$49.96	42218123	2240 MEYER PL	\$49.96
42217406	687 GOVERNOR ST	\$49.96	42218124	2236 MEYER PL	\$49.96
42217407	691 GOVERNOR ST	\$49.96	42218125	2232 MEYER PL	\$49.96
42217408	2162 POMONA AVE	\$49.96	42218126	2228 MEYER PL	\$49.96
42217504	711 W WILSON ST	\$99.92	42218127	2224 MEYER PL	\$49.96
42217505	2231 POMONA AVE	\$49.96	42218128	2220 MEYER PL	\$49.96
42217506	2227 POMONA AVE	\$49.96	42218129	2216 MEYER PL	\$49.96
42217507	2223 POMONA AVE	\$49.96	42218130	2212 MEYER PL	\$49.96
42217508	2215 POMONA AVE	\$49.96	42218131	2208 MEYER PL	\$49.96
42217509	2211 POMONA AVE	\$49.96	42218132	2204 MEYER PL	\$49.96
42217510	2207 POMONA AVE	\$49.96	42218133	2198 MEYER PL	\$49.96
42217511	2203 POMONA AVE	\$49.96	42218134	2194 MEYER PL	\$49.96
42217512	2199 POMONA AVE	\$49.96	42218135	2186 MEYER PL	\$49.96
42217513	2195 POMONA AVE	\$49.96	42218136	2182 MEYER PL	\$49.96
42217514	2191 POMONA AVE	\$49.96	42218137	2176 MEYER PL	\$49.96
42217515	2187 POMONA AVE	\$49.96	42218138	2172 MEYER PL	\$49.96
42217516	2183 POMONA AVE	\$49.96	42218139	2168 MEYER PL	\$49.96
42217517	2177 POMONA AVE	\$124.90	42218140	2164 MEYER PL	\$49.96
42217523	2171 POMONA AVE	\$124.90	42218141	2160 MEYER PL	\$49.96
42217524	2165 POMONA AVE A	\$124.90	42218142	2156 MEYER PL	\$49.96
42217525	709 W WILSON ST	\$199.84	42218201	2247 MEYER PL	\$49.96
42218101	599 W WILSON ST	\$49.96	42218202	645 W WILSON ST	\$49.96
42218102	2240 ANAHEIM AVE	\$49.96	42218203	2243 MEYER PL	\$49.96
42218103	2236 ANAHEIM AVE	\$49.96	42218204	2239 MEYER PL	\$49.96
42218104	2232 ANAHEIM AVE	\$49.96	42218205	2235 MEYER PL	\$49.96
42218105	2228 ANAHEIM AVE	\$49.96	42218206	2231 MEYER PL	\$49.96
42218106	2224 ANAHEIM AVE	\$49.96	42218207	2227 MEYER PL	\$49.96
42218107	2220 ANAHEIM AVE	\$49.96	42218208	2223 MEYER PL	\$49.96
42218108	2216 ANAHEIM AVE	\$49.96	42218209	2215 MEYER PL	\$49.96
42218109	2212 ANAHEIM AVE	\$49.96	42218210	2211 MEYER PL	\$49.96
42218110	2208 ANAHEIM AVE	\$49.96	42218211	2207 MEYER PL	\$49.96
42218111	2209 ANAHEIM AVE	\$49.96	42218212	2199 MEYER PL	\$49.96
42218112	2213 ANAHEIM AVE	\$49.96	42218213	2195 MEYER PL	\$49.96
42218113	2217 ANAHEIM AVE	\$49.96	42218214	2187 MEYER PL	\$49.96
42218114	2221 ANAHEIM AVE	\$49.96	42218215	2183 MEYER PL	\$49.96
42218115	2225 ANAHEIM AVE	\$49.96	42218216	2179 MEYER PL	\$49.96
42218116	2229 ANAHEIM AVE	\$49.96	42218217	2173 MEYER PL	\$49.96
42218117	2233 ANAHEIM AVE	\$49.96	42218218	2167 MEYER PL	\$49.96

MESA WATER DISTRICT
Capital Charge Property Tax Roll
Fiscal Year 2022-23

Assessor			Assessor		
Parcel Number	Situs Address	Charge	Parcel Number	Situs Address	Charge
42218219	2165 MEYER PL	\$49.96	42218366	605 SAN MICHEL DR A	\$199.84
42218220	2161 MEYER PL	\$49.96	42219101	595 W WILSON ST	\$49.96
42218221	2159 MEYER PL	\$49.96	42219102	591 W WILSON ST	\$74.94
42218304	604 SAN MICHEL DR	\$199.84	42219103	2241 MAPLE ST	\$49.96
42218309	602 SAN MICHEL DR A	\$249.80	42219104	2237 MAPLE ST	\$49.96
42218310	2168 SAN MICHEL DR B	\$49.96	42219105	2233 MAPLE ST	\$49.96
42218311	2168 SAN MICHEL DR A	\$49.96	42219106	2229 MAPLE ST	\$49.96
42218312	2164 SAN MICHEL DR D	\$49.96	42219107	2225 MAPLE ST	\$49.96
42218313	2164 SAN MICHEL DR C	\$49.96	42219108	2221 MAPLE ST	\$49.96
42218314	2164 SAN MICHEL DR B	\$49.96	42219109	2217 MAPLE ST	\$49.96
42218315	2164 SAN MICHEL DR A	\$49.96	42219110	2213 MAPLE ST	\$49.96
42218316	2160 SAN MICHEL DR D	\$49.96	42219111	2209 MAPLE ST	\$49.96
42218317	2160 SAN MICHEL DR C	\$49.96	42219201	2244 MAPLE ST	\$49.96
42218318	2160 SAN MICHEL DR B	\$49.96	42219202	2240 MAPLE ST	\$49.96
42218319	2160 SAN MICHEL DR A	\$49.96	42219203	2236 MAPLE ST	\$49.96
42218320	2156 SAN MICHEL DR ED	\$49.96	42219204	2232 MAPLE ST	\$49.96
42218321	2156 SAN MICHEL DR C	\$49.96	42219205	2228 MAPLE ST	\$49.96
42218322	2156 SAN MICHEL DR B	\$49.96	42219206	2224 MAPLE ST	\$49.96
42218323	2156 SAN MICHEL DR A	\$49.96	42219207	2220 MAPLE ST	\$49.96
42218324	2152 SAN MICHEL DR	\$49.96	42219208	2216 MAPLE ST	\$49.96
42218325	2152 SAN MICHEL DR C	\$49.96	42219209	2212 MAPLE ST	\$49.96
42218326	2152 SAN MICHEL DR B	\$49.96	42219210	2208 MAPLE ST	\$49.96
42218327	2152 SAN MICHEL DR A	\$49.96	42219212	2203 MINER ST	\$49.96
42218328	2150 SAN MICHEL DR C	\$49.96	42219213	2205 MINER ST	\$49.96
42218329	2150 SAN MICHEL DR B	\$49.96	42219214	2209 MINER ST	\$49.96
42218330	2150 SAN MICHEL DR A	\$49.96	42219215	2213 MINER ST	\$49.96
42218331	601 SAN MICHEL DR A	\$99.92	42219216	2217 MINER ST	\$49.96
42218333	600 SAN MICHEL DR A	\$224.82	42219217	2223 MINER ST	\$49.96
42218334	600 SAN MICHEL DR	\$399.66	42219218	2227 MINER ST	\$49.96
42218335	2153 SAN MICHEL DR A	\$49.96	42219219	2231 MINER ST	\$49.96
42218336	2153 SAN MICHEL DR B	\$49.96	42219220	2235 MINER ST	\$49.96
42218337	2153 SAN MICHEL DR C	\$49.96	42219221	2239 MINER ST	\$49.96
42218338	2153 SAN MICHEL DR D	\$49.96	42219222	2243 MINER ST	\$49.96
42218339	2153 SAN MICHEL DR	\$49.96	42219223	2249 MINER ST	\$49.96
42218340	2157 SAN MICHEL DR A	\$49.96	42219301	2248 MINER ST	\$49.96
42218341	2157 SAN MICHEL DR B	\$49.96	42219302	2242 MINER ST	\$49.96
42218343	2157 SAN MICHEL DR D	\$49.96	42219303	2238 MINER ST	\$49.96
42218344	2157 SAN MICHEL DR E	\$99.92	42219304	2234 MINER ST	\$49.96
42218345	603 SAN MICHEL DR A	\$199.84	42219305	2230 MINER ST	\$49.96
42218352	2166 SAN MICHEL DR A	\$199.84	42219306	2226 MINER ST	\$49.96
42218355	2162 SAN MICHEL DR B	\$199.84	42219307	2222 MINER ST	\$49.96
42218361	2158 SAN MICHEL DR A	\$249.80	42219308	2216 MINER ST	\$49.96
42218365	2154 SAN MICHEL DR A	\$199.84	42219309	2212 MINER ST	\$49.96

MESA WATER DISTRICT
Capital Charge Property Tax Roll
Fiscal Year 2022-23

Assessor			Assessor		
Parcel Number	Situs Address	Charge	Parcel Number	Situs Address	Charge
42219310	2208 MINER ST	\$49.96	42220308	2166 MYRAN DR	\$49.96
42219311	2204 MINER ST	\$49.96	42220309	2160 MYRAN DR B	\$49.96
42219312	2202 MINER ST	\$49.96	42220314	2165 CHARLE DR A	\$49.96
42219313	2217 HARBOR BLVD	\$1998.32	42220315	2169 CHARLE DR B	\$49.96
42219315	531 W WILSON ST	\$374.69	42220316	2173 CHARLE DR A	\$49.96
42219316	527 W WILSON ST	\$249.79	42220317	2172 CHARLE DR	\$49.96
42219317	521 W WILSON ST	\$449.62	42220318	2168 CHARLE DR	\$49.96
42219318	517 W WILSON ST	\$74.94	42220319	2164 CHARLE DR	\$49.96
42219319	2249 HARBOR BLVD	\$249.79	42220322	516 VICTORIA ST	\$49.96
42219320	2235 HARBOR BLVD 243	\$249.79	42220325	2159 HARBOR BLVD	\$49.96
42219321	2229 HARBOR BLVD	\$49.96	42220328	2167 HARBOR BLVD	\$449.62
42219322	2221 HARBOR BLVD B	\$99.92	42220329	2177 HARBOR BLVD	\$49.96
42219323	2215 HARBOR BLVD	\$49.96	42220330	2191 HARBOR BLVD	\$399.66
42219324	2205 HARBOR BLVD	\$249.79	42220332	2161 CHARLE DR	\$49.96
42220101	2199 MAPLE ST	\$49.96	42220334	2158 CHARLE DR	\$49.96
42220102	2195 MAPLE ST 1-4	\$124.90	42220335	2165 HARBOR BLVD	\$49.96
42220103	2193 MAPLE ST	\$49.96	42220336	2162 MINER ST	\$124.90
42220110	2157 MAPLE ST	\$249.79	42220337	2160 MINER ST	\$124.90
42220111	2153 MAPLE ST	\$249.79	42220338	2156 MINER ST	\$124.90
42220113	2175 MAPLE ST E102	\$299.76	42220339	2154 MINER ST	\$124.90
42220201	2188 MAPLE ST	\$249.79	42220340	2150 MINER ST	\$124.90
42220203	2178 MAPLE ST	\$49.96	42220341	2172 MYRAN DR	\$49.96
42220204	2174 MAPLE ST	\$49.96	42221101	697 VICTORIA ST A	\$49.96
42220205	2170 MAPLE ST	\$49.96	42221102	2130 POMONA AVE	\$49.96
42220206	2166 MAPLE ST	\$49.96	42221103	2124 POMONA AVE	\$49.96
42220207	2162 MAPLE ST	\$49.96	42221106	681 VICTORIA ST A	\$249.79
42220212	2157 MINER ST	\$49.96	42221107	675 VICTORIA ST	\$124.90
42220213	2161 MINER ST	\$49.96	42221108	673 VICTORIA ST A	\$124.90
42220215	2169 MINER ST	\$49.96	42221109	667 VICTORIA ST	\$249.79
42220216	2173 MINER ST	\$49.96	42221110	657 VICTORIA ST	\$649.45
42220217	2177 MINER ST	\$49.96	42221112	645 VICTORIA ST	\$249.79
42220218	2179 MINER ST	\$124.90	42221113	643 VICTORIA ST	\$49.96
42220222	2195 MINER ST	\$74.94	42221114	641 VICTORIA ST	\$249.79
42220225	2187 MINER ST	\$124.90	42221115	631 VICTORIA ST	\$49.96
42220226	2189 MINER ST	\$124.90	42221118	615 VICTORIA ST	\$124.90
42220227	2191 MINER ST	\$124.90	42221119	605 VICTORIA ST	\$374.69
42220228	2181 MINER ST	\$124.90	42221120	600 HAMILTON ST	\$49.96
42220229	2183 MINER ST	\$124.90	42221121	606 HAMILTON ST	\$49.96
42220230	2185 MINER ST	\$124.90	42221122	618 HAMILTON ST	\$249.79
42220301	2196 MINER ST	\$49.96	42221123	622 HAMILTON ST	\$249.79
42220302	2192 MINER ST	\$49.96	42221124	626 HAMILTON ST	\$124.90
42220304	2172 MINER ST	\$49.96	42221125	630 HAMILTON ST	\$49.96
42220305	2168 MINER ST A	\$74.94	42221126	634 HAMILTON ST	\$249.79

MESA WATER DISTRICT
Capital Charge Property Tax Roll
Fiscal Year 2022-23

Assessor			Assessor		
Parcel Number	Situs Address	Charge	Parcel Number	Situs Address	Charge
42221127	642 HAMILTON ST	\$49.96	42223110	2004 ARNOLD AVE	\$49.96
42221128	648 HAMILTON ST	\$124.90	42223111	664 SEAL ST	\$49.96
42221130	686 HAMILTON ST	\$49.96	42223112	660 SEAL ST	\$49.96
42221131	690 HAMILTON ST B	\$174.86	42223113	656 SEAL ST	\$49.96
42221132	2112 POMONA AVE	\$124.90	42223114	652 SEAL ST	\$49.96
42221133	2116 POMONA AVE	\$124.90	42223115	648 SEAL ST	\$49.96
42221134	2120 POMONA AVE	\$124.90	42223116	644 SEAL ST	\$49.96
42221201	2138 PALMILLA CT	\$124.90	42223117	640 SEAL ST	\$49.96
42221202	2136 PALMILLA CT	\$124.90	42223118	2001 MEYER PL	\$49.96
42221203	2128 PALMILLA CT	\$124.90	42223201	1993 MEYER PL	\$49.96
42221204	2126 PALMILLA CT	\$124.90	42223202	641 SEAL ST	\$49.96
42221205	2124 PALMILLA CT	\$124.90	42223203	645 SEAL ST	\$49.96
42221206	2120 PALMILLA CT	\$124.90	42223204	649 SEAL ST	\$49.96
42221207	2121 PALMILLA CT	\$124.90	42223205	653 SEAL ST	\$49.96
42221208	2125 PALMILLA CT	\$124.90	42223206	657 SEAL ST	\$49.96
42221209	2127 PALMILLA CT	\$199.84	42223207	661 SEAL ST	\$49.96
42221210	2135 PALMILLA CT	\$124.90	42223208	665 SEAL ST	\$49.96
42221211	2137 PALMILLA CT	\$124.90	42223209	1994 ARNOLD AVE	\$49.96
42222101	699 HAMILTON ST	\$49.96	42223210	1982 ARNOLD AVE	\$49.96
42222102	2094 POMONA AVE	\$49.96	42223211	664 ROSS ST	\$49.96
42222103	2086 POMONA AVE	\$49.96	42223212	660 ROSS ST	\$49.96
42222104	2082 POMONA AVE A	\$49.96	42223213	656 ROSS ST	\$49.96
42222105	2078 POMONA AVE	\$49.96	42223214	652 ROSS ST	\$49.96
42222106	2074 POMONA AVE	\$49.96	42223215	648 ROSS ST	\$49.96
42222107	2062 POMONA AVE	\$249.80	42223216	644 ROSS ST	\$49.96
42222108	2060 POMONA AVE	\$49.96	42223217	640 ROSS ST	\$49.96
42222109	2058 POMONA AVE	\$49.96	42223218	1981 MEYER PL	\$49.96
42222110	2056 POMONA AVE	\$49.96	42223301	1973 MEYER PL	\$49.96
42222111	2052 POMONA AVE	\$49.96	42223302	641 ROSS ST	\$49.96
42222112	2048 POMONA AVE	\$49.96	42223303	645 ROSS ST	\$49.96
42222113	2044 POMONA AVE	\$49.96	42223304	649 ROSS ST	\$49.96
42222114	2036 POMONA AVE	\$74.94	42223305	653 ROSS ST	\$49.96
42222115	2034 POMONA AVE	\$49.96	42223306	657 ROSS ST	\$49.96
42222116	661 HAMILTON ST 110	\$1573.65	42223307	661 ROSS ST	\$49.96
42223101	2013 MEYER PL	\$49.96	42223308	665 ROSS ST	\$49.96
42223102	641 COVE ST	\$49.96	42223309	1974 ARNOLD AVE	\$49.96
42223103	645 COVE ST	\$49.96	42223310	1964 ARNOLD AVE	\$49.96
42223104	649 COVE ST	\$49.96	42223311	664 SURF ST	\$49.96
42223105	653 COVE ST	\$49.96	42223312	660 SURF ST	\$49.96
42223106	657 COVE ST	\$49.96	42223313	656 SURF ST	\$49.96
42223107	661 COVE ST	\$49.96	42223314	652 SURF ST	\$49.96
42223108	665 COVE ST	\$49.96	42223315	648 SURF ST	\$49.96
42223109	2016 ARNOLD AVE	\$49.96	42223316	644 SURF ST	\$49.96

MESA WATER DISTRICT
Capital Charge Property Tax Roll
Fiscal Year 2022-23

Assessor Parcel Number	Situs Address	Charge	Assessor Parcel Number	Situs Address	Charge
42223317	640 SURF ST	\$49.96	42224104	649 SURF ST	\$49.96
42223318	1961 MEYER PL	\$49.96	42224105	653 SURF ST	\$49.96
42223401	2025 MEYER PL	\$49.96	42224106	657 SURF ST	\$49.96
42223402	640 COVE ST	\$49.96	42224107	661 SURF ST	\$49.96
42223403	644 COVE ST	\$49.96	42224108	665 SURF ST	\$49.96
42223404	648 COVE ST	\$49.96	42224109	1952 ARNOLD AVE	\$49.96
42223405	652 COVE ST	\$49.96	42224110	1940 ARNOLD AVE	\$49.96
42223406	656 COVE ST	\$49.96	42224111	664 BEACH ST	\$49.96
42223407	660 COVE ST	\$49.96	42224112	660 BEACH ST	\$49.96
42223408	664 COVE ST	\$49.96	42224113	656 BEACH ST	\$49.96
42223409	670 COVE ST	\$49.96	42224114	652 BEACH ST	\$49.96
42223410	674 COVE ST	\$49.96	42224115	648 BEACH ST	\$49.96
42223411	2021 ARNOLD AVE	\$49.96	42224116	644 BEACH ST	\$49.96
42223412	2017 ARNOLD AVE	\$49.96	42224117	640 BEACH ST	\$49.96
42223413	2013 ARNOLD AVE	\$49.96	42224118	1941 MEYER PL	\$49.96
42223414	2009 ARNOLD AVE	\$49.96	42224201	1961 ARNOLD AVE	\$49.96
42223415	2005 ARNOLD AVE	\$49.96	42224202	1953 ARNOLD AVE	\$49.96
42223416	2001 ARNOLD AVE	\$49.96	42224203	1949 ARNOLD AVE	\$49.96
42223417	1995 ARNOLD AVE	\$49.96	42224204	1945 ARNOLD AVE	\$49.96
42223418	1989 ARNOLD AVE	\$49.96	42224205	1939 ARNOLD AVE	\$49.96
42223419	1985 ARNOLD AVE	\$49.96	42224206	1933 ARNOLD AVE	\$49.96
42223420	1981 ARNOLD AVE	\$49.96	42224207	1929 ARNOLD AVE	\$49.96
42223421	1977 ARNOLD AVE	\$49.96	42224208	675 BEACH ST	\$49.96
42223422	1973 ARNOLD AVE	\$49.96	42224209	671 BEACH ST	\$49.96
42223423	1969 ARNOLD AVE	\$49.96	42224210	665 BEACH ST	\$49.96
42223424	1965 ARNOLD AVE	\$49.96	42224211	661 BEACH ST	\$49.96
42223425	1968 POMONA AVE	\$49.96	42224212	657 BEACH ST	\$49.96
42223426	1974 POMONA AVE	\$49.96	42224213	653 BEACH ST	\$49.96
42223427	1982 POMONA AVE	\$49.96	42224214	649 BEACH ST	\$49.96
42223428	1986 POMONA AVE	\$49.96	42224215	645 BEACH ST	\$49.96
42223429	1988 POMONA AVE	\$49.96	42224216	641 BEACH ST	\$49.96
42223430	1994 POMONA AVE	\$49.96	42224217	1933 MEYER PL	\$49.96
42223431	1998 POMONA AVE	\$49.96	42224218	650 W 19TH ST	\$249.79
42223432	2004 POMONA AVE	\$49.96	42224220	680 W 19TH ST	\$49.96
42223433	2010 POMONA AVE	\$49.96	42224222	1908 POMONA AVE	\$124.90
42223434	2012 POMONA AVE	\$49.96	42224223	1912 POMONA AVE	\$249.80
42223435	2018 POMONA AVE	\$49.96	42224224	1922 POMONA AVE	\$124.90
42223436	2022 POMONA AVE	\$49.96	42224227	1936 POMONA AVE	\$49.96
42223437	2026 POMONA AVE	\$74.94	42224228	1940 POMONA AVE A	\$124.90
42223438	2030 POMONA AVE	\$49.96	42224229	1944 POMONA AVE	\$49.96
42224101	1953 MEYER PL	\$49.96	42224230	1952 POMONA AVE	\$74.94
42224102	641 SURF ST	\$49.96	42224231	1956 POMONA AVE	\$124.90
42224103	645 SURF ST	\$49.96	42224232	1960 POMONA AVE	\$49.96

MESA WATER DISTRICT
Capital Charge Property Tax Roll
Fiscal Year 2022-23

Assessor			Assessor		
Parcel Number	Situs Address	Charge	Parcel Number	Situs Address	Charge
42224233	1964 POMONA AVE	\$74.94	42226121	700 W 19TH ST	\$399.66
42224234	1932 POMONA AVE A	\$74.94	42226122	710 W 19TH ST	\$124.90
42224237	678 W 19TH ST	\$1198.98	42226125	720 W 19TH ST	\$249.80
42225101	2039 POMONA AVE	\$124.90	42226127	1985 POMONA AVE	\$524.56
42225102	2035 POMONA AVE	\$249.79	42226128	1965 POMONA AVE	\$924.22
42225103	2029 POMONA AVE	\$124.90	42226201	725 W 20TH ST	\$49.96
42225104	2025 POMONA AVE	\$249.79	42226202	727 W 20TH ST A	\$74.94
42225108	700 W 20TH ST	\$49.96	42226203	733 W 20TH ST A	\$74.94
42225109	708 W 20TH ST	\$49.96	42226205	1984 WALLACE AVE	\$74.94
42225110	718 W 20TH ST	\$99.92	42226206	1980 WALLACE AVE	\$74.94
42225111	2015 POMONA AVE	\$524.56	42226207	1972 WALLACE AVE	\$124.90
42225201	2051 POMONA AVE	\$799.32	42226208	1970 WALLACE AVE	\$249.79
42225202	741 HAMILTON ST	\$49.96	42226210	1960 WALLACE AVE	\$249.79
42225203	2092 WALLACE AVE	\$74.94	42226211	1950 WALLACE AVE	\$249.80
42225204	2086 WALLACE AVE A	\$49.96	42226214	1940 WALLACE AVE	\$249.79
42225205	2082 WALLACE AVE	\$49.96	42226215	1936 WALLACE AVE	\$49.96
42225206	2078 WALLACE AVE	\$124.90	42226219	1920 WALLACE AVE	\$124.90
42225207	2072 WALLACE AVE	\$49.96	42226220	1916 WALLACE AVE	\$249.79
42225208	2000 WALLACE AVE	\$149.88	42226221	724 W 19TH ST	\$49.96
42225209	2062 WALLACE AVE C	\$124.90	42226222	728 W 19TH ST	\$49.96
42225210	2058 WALLACE AVE	\$74.94	42226224	1912 WALLACE AVE	\$249.79
42225211	2052 WALLACE AVE	\$49.96	42226226	1924 WALLACE AVE	\$524.56
42225212	2050 WALLACE AVE	\$124.90	42226227	1946 WALLACE AVE	\$49.96
42225213	2048 WALLACE AVE	\$74.94	42226228	744 W 19TH ST	\$199.84
42225214	2038 WALLACE AVE	\$124.90	42226229	743 W 20TH ST	\$124.90
42225215	2032 WALLACE AVE	\$399.66	42226230	1996 WALLACE AVE	\$124.90
42225216	2028 WALLACE AVE C	\$49.96	42226231	1992 WALLACE AVE	\$124.90
42225217	2020 WALLACE AVE	\$124.90	42226232	1988 WALLACE AVE	\$124.90
42225218	2016 WALLACE AVE	\$124.90	42226233		\$249.80
42225219	2014 WALLACE AVE	\$174.86	42226234		\$124.90
42225220	724 W 20TH ST A	\$49.96	42226235		\$124.90
42225221	732 W 20TH ST	\$124.90	42226236		\$124.90
42225222	734 W 20TH ST	\$49.96	42226237		\$124.90
42225223	742 W 20TH ST	\$99.92	42227107	1975 WALLACE AVE	\$124.90
42226102	709 W 20TH ST	\$49.96	42227108	1971 WALLACE AVE	\$249.79
42226103	711 W 20TH ST	\$49.96	42227109	1965 WALLACE AVE B	\$299.75
42226104	721 W 20TH ST A	\$49.96	42227110	1963 WALLACE AVE	\$424.65
42226109	1975 POMONA AVE	\$399.66	42227113	1945 WALLACE AVE	\$49.96
42226113	1941 POMONA AVE	\$249.79	42227114	1939 WALLACE AVE	\$399.66
42226114	1935 POMONA AVE	\$74.94	42227115	1933 WALLACE AVE	\$124.90
42226115	1931 POMONA AVE A	\$249.79	42227116	1925 WALLACE AVE	\$124.90
42226117	1923 POMONA AVE	\$49.96	42227118	1919 WALLACE AVE	\$249.79
42226119	1913 POMONA AVE	\$424.65	42227119	1915 WALLACE AVE	\$249.79

MESA WATER DISTRICT
Capital Charge Property Tax Roll
Fiscal Year 2022-23

Assessor Parcel Number	Situs Address	Charge	Assessor Parcel Number	Situs Address	Charge
42227122	758 W 19TH ST	\$49.96	42228203	2090 PLACENTIA AVE	\$74.94
42227123	766 W 19TH ST	\$49.96	42228204	2086 PLACENTIA AVE	\$49.96
42227124	770 W 19TH ST	\$49.96	42228205	2080 PLACENTIA AVE	\$49.96
42227125	1981 WALLACE AVE	\$799.32	42228206	2076 PLACENTIA AVE	\$49.96
42227127	1955 WALLACE AVE	\$624.48	42228207	2072 PLACENTIA AVE	\$49.96
42227129		\$49.96	42228208	2066 PLACENTIA AVE	\$49.96
42227201	789 W 20TH ST	\$74.94	42228211	2044 PLACENTIA AVE	\$124.90
42227202	1998 PLACENTIA AVE	\$124.90	42228212	2038 PLACENTIA AVE	\$124.90
42227203	1984 PLACENTIA AVE	\$49.96	42228213	2034 PLACENTIA AVE	\$49.96
42227204	1980 PLACENTIA AVE	\$124.90	42228215	2020 PLACENTIA AVE	\$49.96
42227205	1974 PLACENTIA AVE	\$74.94	42228216	2014 PLACENTIA AVE	\$99.92
42227206	1970 PLACENTIA AVE	\$74.94	42228217	778 W 20TH ST	\$49.96
42227207	1966 PLACENTIA AVE	\$49.96	42228218	782 W 20TH ST	\$49.96
42227208	1958 PLACENTIA AVE F	\$49.96	42228219	786 W 20TH ST	\$49.96
42227209	1954 PLACENTIA AVE	\$249.80	42228220	2000 PLACENTIA AVE	\$49.96
42227210	1950 PLACENTIA AVE	\$124.90	42228221	2060 PLACENTIA AVE A	\$399.67
42227211	1940 PLACENTIA AVE	\$49.96	42228223	796 WONDER LN	\$249.80
42227212	1930 PLACENTIA AVE	\$124.90	42229101	2099 PLACENTIA AVE	\$249.79
42227213	1926 PLACENTIA AVE	\$49.96	42229102	2085 PLACENTIA AVE 1	\$249.79
42227214	1922 PLACENTIA AVE B	\$199.84	42229104	2065 PLACENTIA AVE	\$174.86
42227215	1916 PLACENTIA AVE	\$49.96	42229106	2051 PLACENTIA AVE	\$124.90
42227216	774 W 19TH ST	\$74.94	42229107	2045 PLACENTIA AVE	\$49.96
42228101	2097 WALLACE AVE	\$74.94	42229108	2035 PLACENTIA AVE	\$49.96
42228102	763 HAMILTON ST	\$74.94	42229111	2013 PLACENTIA AVE A	\$199.84
42228103	765 HAMILTON ST	\$74.94	42229112	2011 PLACENTIA AVE B	\$124.90
42228104	769 HAMILTON ST	\$249.79	42229116	826 BRICKYARD LN	\$249.80
42228106	2083 WALLACE AVE	\$249.79	42229117	2105 W PLACE DR	\$399.66
42228107	2077 WALLACE AVE	\$249.79	42230101	1987 PLACENTIA AVE	\$649.45
42228108	2073 WALLACE AVE	\$49.96	42230102	1985 PLACENTIA AVE	\$524.58
42228111	2039 WALLACE AVE	\$124.90	42230103	1965 PLACENTIA AVE	\$649.45
42228113	2031 WALLACE AVE	\$124.90	42230111	1945 PLACENTIA AVE H	\$799.32
42228114	2029 WALLACE AVE	\$249.79	42230113	1901 PLACENTIA AVE	\$124.90
42228115	2025 WALLACE AVE 1A1B2A	\$49.96	42230114	810 W 19TH ST	\$49.96
42228116	2017 WALLACE AVE	\$124.90	42230115	814 W 19TH ST	\$49.96
42228117	2015 WALLACE AVE	\$124.90	42230116	816 W 19TH ST	\$49.96
42228118	752 W 20TH ST A	\$124.90	42230117	830 W 19TH ST	\$49.96
42228119	758 W 20TH ST	\$124.90	42230118	840 W 19TH ST	\$124.90
42228120	764 W 20TH ST A	\$124.90	42231103	2505 PLACENTIA AVE	\$1648.59
42228123	2061 WALLACE AVE	\$249.80	42232106	1130 VICTORIA ST	\$124.90
42228124	2051 WALLACE AVE	\$249.80	42232109		\$874.25
42228126	2045 WALLACE AVE	\$774.36	42232207	1144 SEA BLUFF DR	\$49.96
42228127	2087 WALLACE AVE A	\$49.96	42232208	1140 SEA BLUFF DR	\$49.96
42228201	777 HAMILTON ST	\$49.96	42232209	1136 SEA BLUFF DR	\$49.96

**MESA WATER DISTRICT
Capital Charge Property Tax Roll
Fiscal Year 2022-23**

Assessor Parcel Number	Situs Address	Charge	Assessor Parcel Number	Situs Address	Charge
42232210	1132 SEA BLUFF DR	\$49.96	42233114	1163 AVIEMORE TER	\$74.94
42232211	1128 SEA BLUFF DR	\$49.96	42233115	1155 AVIEMORE TER	\$74.94
42232213	1125 VICTORIA ST	\$924.22	42233116	1151 AVIEMORE TER	\$49.96
42232401	2109 VALLEY RD	\$49.96	42233117	1147 AVIEMORE TER	\$49.96
42232402	2111 VALLEY RD	\$49.96	42233118	1143 AVIEMORE TER	\$49.96
42232403	2113 VALLEY RD	\$49.96	42233119	1139 AVIEMORE TER	\$49.96
42232404	2115 VALLEY RD	\$299.75	42233120	1135 AVIEMORE TER	\$49.96
42232405	2101 VALLEY RD	\$49.96	42233121	1131 AVIEMORE TER	\$49.96
42232406	2103 VALLEY RD	\$49.96	42233122	1127 AVIEMORE TER	\$49.96
42232407	2105 VALLEY RD	\$49.96	42233123	1123 AVIEMORE TER	\$49.96
42232408	2107 VALLEY RD	\$49.96	42233124	1119 AVIEMORE TER	\$49.96
42232501	1259 WESTREEF	\$124.90	42233125	1115 AVIEMORE TER	\$49.96
42232502	1261 WESTREEF	\$124.90	42233126	1111 AVIEMORE TER	\$49.96
42232503	1263 WESTREEF	\$124.90	42233127	2052 VALLEY RD	\$49.96
42232504	1265 WESTREEF	\$124.90	42233128	2058 VALLEY RD	\$49.96
42232505	1267 WESTREEF	\$124.90	42233129	2062 VALLEY RD	\$74.94
42232506	1269 WESTREEF	\$124.90	42233130	2066 VALLEY RD	\$74.94
42232507	1271 WESTREEF	\$124.90	42233131	2072 VALLEY RD	\$49.96
42232508	1273 WESTREEF	\$124.90	42233132	2076 VALLEY RD	\$49.96
42232509	1275 WESTREEF	\$124.90	42233133	2082 VALLEY RD	\$49.96
42232510	1277 WESTREEF	\$124.90	42233134	2086 VALLEY RD	\$49.96
42232511	1279 WESTREEF	\$124.90	42233135	2094 VALLEY RD	\$49.96
42232512	1281 WESTREEF	\$124.90	42233136	2098 VALLEY RD	\$49.96
42232513	1283 WESTREEF	\$124.90	42233201	1161 GLENEAGLES TER	\$49.96
42232514	1285 WESTREEF	\$124.90	42233202	1157 GLENEAGLES TER	\$49.96
42232515	1287 WESTREEF	\$124.90	42233203	1151 GLENEAGLES TER	\$49.96
42232516	1289 WESTREEF	\$124.90	42233204	1147 GLENEAGLES TER	\$49.96
42232517	1291 WESTREEF	\$124.90	42233205	1143 GLENEAGLES TER	\$49.96
42232519		\$124.90	42233206	1141 GLENEAGLES TER	\$49.96
42232614		\$124.90	42233207	1137 GLENEAGLES TER	\$49.96
42233101	1156 GLENEAGLES TER	\$74.94	42233208	1133 GLENEAGLES TER	\$49.96
42233102	1160 GLENEAGLES TER	\$49.96	42233209	1129 GLENEAGLES TER	\$49.96
42233103	1164 GLENEAGLES TER	\$49.96	42233210	1125 GLENEAGLES TER	\$49.96
42233104	1170 GLENEAGLES TER	\$49.96	42233301	2095 BALMORAL PL	\$49.96
42233105	1174 GLENEAGLES TER	\$49.96	42233302	1147 SEA BLUFF DR	\$49.96
42233106	1180 GLENEAGLES TER	\$49.96	42233303	1149 SEA BLUFF DR	\$49.96
42233107	1186 GLENEAGLES TER	\$49.96	42233304	1144 GLENEAGLES TER	\$49.96
42233108	1190 GLENEAGLES TER	\$49.96	42233305	1140 GLENEAGLES TER	\$74.94
42233109	1187 GLENEAGLES TER	\$49.96	42233306	1136 GLENEAGLES TER	\$49.96
42233110	1185 GLENEAGLES TER	\$74.94	42233307	1132 GLENEAGLES TER	\$49.96
42233111	1179 GLENEAGLES TER	\$49.96	42233308	1128 GLENEAGLES TER	\$74.94
42233112	1175 GLENEAGLES TER	\$49.96	42233309	1124 GLENEAGLES TER	\$49.96
42233113	1167 AVIEMORE TER	\$74.94	42233310	1120 GLENEAGLES TER	\$49.96

MESA WATER DISTRICT
Capital Charge Property Tax Roll
Fiscal Year 2022-23

Assessor			Assessor		
Parcel Number	Situs Address	Charge	Parcel Number	Situs Address	Charge
42233311	2083 VALLEY RD	\$49.96	42235209	923 JOANN ST	\$49.96
42233312	2087 VALLEY RD	\$49.96	42235210	919 JOANN ST	\$49.96
42233313	2091 VALLEY RD	\$49.96	42235211	913 JOANN ST	\$49.96
42233314	2095 VALLEY RD	\$49.96	42235212	911 JOANN ST	\$49.96
42233315	2094 BALMORAL PL	\$49.96	42235213	905 JOANN ST	\$49.96
42233316	2090 BALMORAL PL	\$49.96	42235214	899 JOANN ST	\$49.96
42233317	2086 BALMORAL PL	\$49.96	42235215	895 JOANN ST	\$49.96
42233318	2087 BALMORAL PL	\$49.96	42235216	891 JOANN ST	\$49.96
42233319	2091 BALMORAL PL	\$49.96	42235217	890 DARRELL ST	\$49.96
42235101	890 JOANN ST	\$49.96	42235218	894 DARRELL ST	\$49.96
42235102	894 JOANN ST	\$49.96	42235219	898 DARRELL ST	\$49.96
42235103	898 JOANN ST	\$49.96	42235220	900 DARRELL ST	\$49.96
42235104	900 JOANN ST	\$49.96	42235221	906 DARRELL ST	\$49.96
42235105	906 JOANN ST	\$49.96	42235222	910 DARRELL ST	\$49.96
42235106	910 JOANN ST	\$49.96	42235223	914 DARRELL ST	\$49.96
42235107	914 JOANN ST	\$49.96	42235224	920 DARRELL ST	\$49.96
42235108	920 JOANN ST	\$49.96	42235225	926 DARRELL ST	\$49.96
42235109	926 JOANN ST	\$49.96	42235226	930 DARRELL ST	\$49.96
42235110	930 JOANN ST	\$49.96	42235227	934 DARRELL ST	\$49.96
42235111	934 JOANN ST	\$49.96	42235228	940 DARRELL ST	\$49.96
42235112	940 JOANN ST	\$49.96	42235229	944 DARRELL ST	\$49.96
42235113	944 JOANN ST	\$49.96	42235230	948 DARRELL ST	\$49.96
42235114	948 JOANN ST	\$49.96	42235231	952 DARRELL ST	\$49.96
42235115	952 JOANN ST	\$49.96	42235232	956 DARRELL ST	\$49.96
42235116	956 JOANN ST	\$49.96	42235301	961 DARRELL ST	\$49.96
42235117	962 JOANN ST	\$49.96	42235302	955 DARRELL ST	\$49.96
42235118	966 JOANN ST	\$49.96	42235303	951 DARRELL ST	\$49.96
42235119	2289 REPUBLIC AVE	\$49.96	42235304	947 DARRELL ST	\$49.96
42235120	2283 REPUBLIC AVE	\$49.96	42235305	943 DARRELL ST	\$49.96
42235121	2279 REPUBLIC AVE	\$49.96	42235306	939 DARRELL ST	\$49.96
42235122	2275 REPUBLIC AVE	\$49.96	42235307	933 DARRELL ST	\$49.96
42235123	2269 REPUBLIC AVE	\$49.96	42235308	929 DARRELL ST	\$49.96
42235124	2265 REPUBLIC AVE	\$49.96	42235309	923 DARRELL ST	\$49.96
42235125	2259 REPUBLIC AVE	\$49.96	42235310	919 DARRELL ST	\$49.96
42235126	2253 REPUBLIC AVE	\$49.96	42235311	913 DARRELL ST	\$49.96
42235201	961 JOANN ST	\$49.96	42235312	911 DARRELL ST	\$49.96
42235202	955 JOANN ST	\$49.96	42235313	905 DARRELL ST	\$49.96
42235203	951 JOANN ST	\$49.96	42235314	899 DARRELL ST	\$49.96
42235204	947 JOANN ST	\$49.96	42235315	895 DARRELL ST	\$49.96
42235205	943 JOANN ST	\$49.96	42235316	891 DARRELL ST	\$49.96
42235206	939 JOANN ST	\$49.96	42235317	890 W WILSON ST	\$49.96
42235207	933 JOANN ST	\$49.96	42235318	894 W WILSON ST	\$49.96
42235208	929 JOANN ST	\$49.96	42235319	898 W WILSON ST	\$49.96

MESA WATER DISTRICT
Capital Charge Property Tax Roll
Fiscal Year 2022-23

Assessor			Assessor		
Parcel Number	Situs Address	Charge	Parcel Number	Situs Address	Charge
42235320	900 W WILSON ST	\$49.96	42236212	831 JOANN ST	\$49.96
42235321	906 W WILSON ST	\$49.96	42236213	2287 FEDERAL AVE	\$49.96
42235322	910 W WILSON ST	\$49.96	42236214	826 DARRELL ST	\$49.96
42235323	914 W WILSON ST	\$49.96	42236215	830 DARRELL ST	\$49.96
42235324	920 W WILSON ST	\$49.96	42236216	834 DARRELL ST	\$49.96
42235325	926 W WILSON ST	\$49.96	42236217	838 DARRELL ST	\$49.96
42235326	930 W WILSON ST	\$49.96	42236218	842 DARRELL ST	\$49.96
42235327	934 W WILSON ST	\$49.96	42236219	850 DARRELL ST	\$49.96
42235328	940 W WILSON ST	\$49.96	42236220	854 DARRELL ST	\$49.96
42235329	944 W WILSON ST	\$49.96	42236221	858 DARRELL ST	\$49.96
42235330	948 W WILSON ST	\$49.96	42236222	862 DARRELL ST	\$49.96
42235331	952 W WILSON ST	\$49.96	42236223	866 DARRELL ST	\$49.96
42235332	956 W WILSON ST	\$49.96	42236224	870 DARRELL ST	\$49.96
42236101	886 JOANN ST	\$49.96	42236225	874 DARRELL ST	\$49.96
42236102	878 JOANN ST	\$49.96	42236226	878 DARRELL ST	\$49.96
42236103	874 JOANN ST	\$49.96	42236301	881 DARRELL ST	\$49.96
42236104	870 JOANN ST	\$49.96	42236302	877 DARRELL ST	\$49.96
42236105	866 JOANN ST	\$49.96	42236303	871 DARRELL ST	\$49.96
42236106	862 JOANN ST	\$49.96	42236304	867 DARRELL ST	\$49.96
42236107	858 JOANN ST	\$49.96	42236305	861 DARRELL ST	\$49.96
42236108	854 JOANN ST	\$49.96	42236306	857 DARRELL ST	\$49.96
42236109	850 JOANN ST	\$49.96	42236307	853 DARRELL ST	\$49.96
42236110	842 JOANN ST	\$49.96	42236308	849 DARRELL ST	\$49.96
42236111	838 JOANN ST	\$49.96	42236309	845 DARRELL ST	\$49.96
42236112	834 JOANN ST	\$49.96	42236310	839 DARRELL ST	\$49.96
42236113	830 JOANN ST	\$49.96	42236311	835 DARRELL ST	\$49.96
42236114	826 JOANN ST	\$49.96	42236312	831 DARRELL ST	\$49.96
42236115	820 JOANN ST	\$49.96	42236313	825 DARRELL ST	\$49.96
42236116	814 JOANN ST	\$49.96	42236314	826 W WILSON ST	\$49.96
42236117	810 JOANN ST	\$49.96	42236315	830 W WILSON ST	\$49.96
42236118	806 JOANN ST	\$49.96	42236316	834 W WILSON ST	\$49.96
42236119	800 JOANN ST	\$49.96	42236317	838 W WILSON ST	\$49.96
42236201	881 JOANN ST	\$49.96	42236318	842 W WILSON ST	\$49.96
42236202	877 JOANN ST	\$49.96	42236319	850 W WILSON ST	\$49.96
42236203	871 JOANN ST	\$49.96	42236320	854 W WILSON ST	\$49.96
42236204	867 JOANN ST	\$49.96	42236321	858 W WILSON ST	\$49.96
42236205	861 JOANN ST	\$49.96	42236322	862 W WILSON ST	\$49.96
42236206	857 JOANN ST	\$49.96	42236323	866 W WILSON ST	\$49.96
42236207	853 JOANN ST	\$49.96	42236324	870 W WILSON ST	\$49.96
42236208	849 JOANN ST	\$49.96	42236325	874 W WILSON ST	\$49.96
42236209	845 JOANN ST	\$49.96	42236326	878 W WILSON ST	\$49.96
42236210	839 JOANN ST	\$49.96	42236401	801 JOANN ST	\$49.96
42236211	835 JOANN ST	\$49.96	42236402	807 JOANN ST	\$49.96

MESA WATER DISTRICT
Capital Charge Property Tax Roll
Fiscal Year 2022-23

Assessor Parcel Number	Situs Address	Charge	Assessor Parcel Number	Situs Address	Charge
42236403	2280 FEDERAL AVE	\$49.96	42237219	2268 PAMELA LN	\$124.90
42236404	2276 FEDERAL AVE	\$49.96	42237220	2272 PAMELA LN	\$124.90
42236405	2272 FEDERAL AVE	\$49.96	42237221	2276 PAMELA LN	\$124.90
42236406	2268 FEDERAL AVE	\$49.96	42237222	2280 PAMELA LN	\$124.90
42236407	2264 FEDERAL AVE	\$49.96	42237224	760 W WILSON ST	\$249.79
42236408	2260 FEDERAL AVE	\$49.96	42237226	735 JOANN ST	\$399.66
42236409	2252 FEDERAL AVE	\$49.96	42237228	2253 POMONA AVE	\$124.90
42236410	2271 PLACENTIA AVE	\$124.90	42237229	2257 POMONA AVE	\$124.90
42237101	2296 PLACENTIA AVE	\$49.96	42237230	2261 POMONA AVE	\$124.90
42237102	796 JOANN ST	\$49.96	42237231	2265 POMONA AVE	\$124.90
42237103	788 JOANN ST	\$49.96	42237232	2271 POMONA AVE	\$124.90
42237104	782 JOANN ST	\$49.96	42237233	2275 POMONA AVE	\$124.90
42237105	776 JOANN ST	\$49.96	42237236	788 W WILSON ST A	\$74.94
42237106	772 JOANN ST	\$124.90	42237237	790 W WILSON ST	\$49.96
42237107	768 JOANN ST B	\$124.90	42237301	2284 POMONA AVE	\$74.94
42237108	764 JOANN ST B	\$124.90	42237302	2276 POMONA AVE	\$74.94
42237110	734 JOANN ST	\$124.90	42237303	2272 POMONA AVE	\$74.94
42237111	730 JOANN ST	\$124.90	42237402	2264 POMONA AVE	\$74.94
42237112	726 JOANN ST	\$124.90	42237403	2260 POMONA AVE	\$74.94
42237113	722 JOANN ST B	\$124.90	42237404	2252 POMONA AVE	\$74.94
42237114	718 JOANN ST	\$124.90	42238101	961 W WILSON ST	\$49.96
42237115	714 JOANN ST	\$124.90	42238102	951 W WILSON ST	\$49.96
42237116	710 JOANN ST A	\$49.96	42238103	945 W WILSON ST	\$49.96
42237117	706 JOANN ST	\$49.96	42238104	941 W WILSON ST	\$49.96
42237118	700 JOANN ST	\$49.96	42238105	937 W WILSON ST	\$49.96
42237119	740 W WILSON ST	\$299.75	42238106	931 W WILSON ST	\$49.96
42237201	2284 PLACENTIA AVE	\$49.96	42238107	927 W WILSON ST	\$49.96
42237202	795 JOANN ST	\$49.96	42238108	923 W WILSON ST	\$49.96
42237203	787 JOANN ST	\$49.96	42238109	919 W WILSON ST	\$49.96
42237204	781 JOANN ST	\$49.96	42238110	915 W WILSON ST	\$49.96
42237205	775 JOANN ST	\$49.96	42238111	914 CAPITAL ST	\$49.96
42237206	2278 PLACENTIA AVE	\$74.94	42238112	920 CAPITAL ST	\$49.96
42237207	2271 PAMELA LN	\$124.90	42238113	926 CAPITAL ST	\$49.96
42237208	2272 PLACENTIA AVE	\$74.94	42238114	932 CAPITAL ST	\$49.96
42237209	2260 PLACENTIA AVE	\$74.94	42238115	938 CAPITAL ST	\$49.96
42237210	796 W WILSON ST	\$49.96	42238116	944 CAPITAL ST	\$49.96
42237212	782 W WILSON ST	\$49.96	42238117	950 CAPITAL ST	\$49.96
42237213	780 W WILSON ST	\$124.90	42238118	954 CAPITAL ST	\$49.96
42237214	776 W WILSON ST	\$124.90	42238119	958 CAPITAL ST	\$49.96
42237215	2250 PAMELA LN	\$124.90	42238120	960 CAPITAL ST	\$49.96
42237216	2254 PAMELA LN	\$124.90	42238201	899 W WILSON ST	\$49.96
42237217	2258 PAMELA LN	\$124.90	42238202	897 W WILSON ST	\$49.96
42237218	2264 PAMELA LN	\$124.90	42238203	893 W WILSON ST	\$49.96

MESA WATER DISTRICT
Capital Charge Property Tax Roll
Fiscal Year 2022-23

Assessor			Assessor		
Parcel Number	Situs Address	Charge	Parcel Number	Situs Address	Charge
42238204	894 CAPITAL ST	\$49.96	42238420	960 SENATE ST	\$49.96
42238205	896 CAPITAL ST	\$49.96	42238501	899 CAPITAL ST	\$49.96
42238206	898 CAPITAL ST	\$49.96	42238502	897 CAPITAL ST	\$49.96
42238301	2247 REPUBLIC AVE	\$49.96	42238503	895 CAPITAL ST	\$49.96
42238302	2245 REPUBLIC AVE	\$49.96	42238504	892 SENATE ST	\$49.96
42238303	2239 REPUBLIC AVE	\$49.96	42238505	896 SENATE ST	\$49.96
42238304	2233 REPUBLIC AVE	\$49.96	42238506	898 SENATE ST	\$49.96
42238305	2227 REPUBLIC AVE	\$49.96	42238601	899 SENATE ST	\$49.96
42238306	2221 REPUBLIC AVE	\$49.96	42238602	897 SENATE ST	\$49.96
42238307	2215 REPUBLIC AVE	\$49.96	42238603	895 SENATE ST	\$49.96
42238308	2209 REPUBLIC AVE	\$49.96	42239101	889 W WILSON ST	\$49.96
42238309	2203 REPUBLIC AVE	\$49.96	42239102	885 W WILSON ST	\$49.96
42238310	963 SENATE ST	\$49.96	42239103	881 W WILSON ST	\$49.96
42238311	961 SENATE ST	\$49.96	42239105	869 W WILSON ST	\$49.96
42238312	957 SENATE ST	\$49.96	42239106	865 W WILSON ST	\$49.96
42238313	953 SENATE ST	\$49.96	42239107	861 W WILSON ST	\$49.96
42238314	947 SENATE ST	\$49.96	42239108	862 CAPITAL ST	\$49.96
42238315	945 SENATE ST	\$49.96	42239109	866 CAPITAL ST	\$49.96
42238316	937 SENATE ST	\$49.96	42239110	872 CAPITAL ST	\$49.96
42238317	935 SENATE ST	\$49.96	42239111	880 CAPITAL ST	\$49.96
42238318	931 SENATE ST	\$49.96	42239112	884 CAPITAL ST	\$49.96
42238319	927 SENATE ST	\$49.96	42239113	886 CAPITAL ST	\$49.96
42238320	923 SENATE ST	\$49.96	42239114	890 CAPITAL ST	\$49.96
42238321	915 SENATE ST	\$49.96	42239115	877 W WILSON ST	\$49.96
42238401	961 CAPITAL ST	\$49.96	42239116	879 W WILSON ST	\$49.96
42238402	953 CAPITAL ST	\$49.96	42239201	889 CAPITAL ST	\$49.96
42238403	947 CAPITAL ST	\$49.96	42239202	885 CAPITAL ST	\$49.96
42238404	943 CAPITAL ST	\$49.96	42239203	883 CAPITAL ST	\$49.96
42238405	939 CAPITAL ST	\$49.96	42239204	881 CAPITAL ST	\$49.96
42238406	933 CAPITAL ST	\$49.96	42239205	871 CAPITAL ST	\$49.96
42238407	929 CAPITAL ST	\$49.96	42239206	865 CAPITAL ST	\$49.96
42238408	925 CAPITAL ST	\$49.96	42239207	861 CAPITAL ST	\$49.96
42238409	921 CAPITAL ST	\$49.96	42239208	862 SENATE ST	\$49.96
42238410	915 CAPITAL ST	\$49.96	42239209	866 SENATE ST	\$49.96
42238411	914 SENATE ST	\$49.96	42239210	872 SENATE ST	\$49.96
42238412	918 SENATE ST	\$49.96	42239211	882 SENATE ST	\$49.96
42238413	924 SENATE ST	\$49.96	42239212	884 SENATE ST	\$49.96
42238414	928 SENATE ST	\$49.96	42239213	886 SENATE ST	\$49.96
42238415	934 SENATE ST	\$49.96	42239214	888 SENATE ST	\$49.96
42238416	940 SENATE ST	\$49.96	42239301	889 SENATE ST	\$49.96
42238417	946 SENATE ST	\$49.96	42239302	885 SENATE ST	\$49.96
42238418	952 SENATE ST	\$49.96	42239303	883 SENATE ST	\$49.96
42238419	956 SENATE ST	\$49.96	42239304	881 SENATE ST	\$49.96

**MESA WATER DISTRICT
Capital Charge Property Tax Roll
Fiscal Year 2022-23**

Assessor Parcel Number	Situs Address	Charge	Assessor Parcel Number	Situs Address	Charge
42239305	871 SENATE ST	\$49.96	42240204	2233 RALEIGH AVE	\$49.96
42239306	865 SENATE ST	\$49.96	42240205	2229 RALEIGH AVE	\$49.96
42239307	861 SENATE ST	\$49.96	42240206	2225 RALEIGH AVE	\$49.96
42239308	857 SENATE ST	\$49.96	42240207	2221 RALEIGH AVE	\$49.96
42239309	2212 CONTINENTAL AVE	\$49.96	42240208	2217 RALEIGH AVE	\$49.96
42239310	2220 CONTINENTAL AVE	\$49.96	42240209	2211 RALEIGH AVE	\$49.96
42239311	2226 CONTINENTAL AVE	\$49.96	42240210	2207 RALEIGH AVE	\$49.96
42239312	2232 CONTINENTAL AVE	\$49.96	42240211	2203 RALEIGH AVE	\$49.96
42239313	2236 CONTINENTAL AVE	\$49.96	42240301	2199 RALEIGH AVE	\$49.96
42239314	2238 CONTINENTAL AVE	\$49.96	42240302	2195 RALEIGH AVE	\$49.96
42239315	2246 CONTINENTAL AVE	\$49.96	42240303	2187 RALEIGH AVE	\$49.96
42239316	2248 CONTINENTAL AVE	\$49.96	42240304	2183 RALEIGH AVE	\$49.96
42239317	801 W WILSON ST	\$799.32	42240305	2179 RALEIGH AVE	\$49.96
42240102	723 W WILSON ST	\$49.96	42240306	2173 RALEIGH AVE	\$49.96
42240103	2246 RALEIGH AVE	\$49.96	42240307	2167 RALEIGH AVE	\$49.96
42240104	2244 RALEIGH AVE	\$49.96	42240308	2165 RALEIGH AVE	\$49.96
42240105	2240 RALEIGH AVE	\$49.96	42240309	2161 RALEIGH AVE	\$99.92
42240106	2236 RALEIGH AVE	\$49.96	42240311	2155 RALEIGH AVE	\$49.96
42240107	2232 RALEIGH AVE	\$49.96	42241101	757 W WILSON ST	\$49.96
42240108	2228 RALEIGH AVE	\$49.96	42241102	2242 WALLACE AVE	\$49.96
42240109	2224 RALEIGH AVE	\$49.96	42241103	2236 WALLACE AVE	\$49.96
42240110	2220 RALEIGH AVE	\$49.96	42241104	2232 WALLACE AVE	\$49.96
42240111	2216 RALEIGH AVE	\$49.96	42241105	2228 WALLACE AVE	\$49.96
42240112	2210 RALEIGH AVE	\$49.96	42241106	2224 WALLACE AVE	\$49.96
42240113	2206 RALEIGH AVE	\$49.96	42241107	2220 WALLACE AVE	\$49.96
42240114	719 W WILSON ST	\$1224.02	42241108	2214 WALLACE AVE	\$49.96
42240115	2202 RALEIGH AVE	\$49.96	42241109	2208 WALLACE AVE	\$49.96
42240116	2198 RALEIGH AVE	\$49.96	42241110	2202 WALLACE AVE	\$49.96
42240117	2194 RALEIGH AVE	\$49.96	42241201	769 W WILSON ST	\$49.96
42240118	2186 RALEIGH AVE	\$49.96	42241202	2241 WALLACE AVE	\$49.96
42240119	2182 RALEIGH AVE	\$49.96	42241203	2237 WALLACE AVE	\$49.96
42240120	2178 RALEIGH AVE	\$49.96	42241204	2233 WALLACE AVE	\$49.96
42240121	2172 RALEIGH AVE	\$49.96	42241205	2229 WALLACE AVE	\$49.96
42240122	2168 RALEIGH AVE	\$49.96	42241206	2225 WALLACE AVE	\$49.96
42240123	2164 RALEIGH AVE	\$49.96	42241207	2221 WALLACE AVE	\$49.96
42240124	2160 RALEIGH AVE	\$49.96	42241208	2215 WALLACE AVE	\$49.96
42240125	2156 RALEIGH AVE	\$49.96	42241209	2209 WALLACE AVE	\$49.96
42240126	2152 RALEIGH AVE	\$49.96	42241210	2203 WALLACE AVE	\$49.96
42240127	724 VICTORIA ST	\$49.96	42241212	778 CONGRESS ST	\$249.79
42240128	720 VICTORIA ST	\$974.22	42241213	773 W WILSON ST A	\$249.80
42240201	2245 RALEIGH AVE	\$49.96	42241214	777 W WILSON ST	\$49.96
42240202	2241 RALEIGH AVE	\$49.96	42241215	783 W WILSON ST	\$124.90
42240203	2237 RALEIGH AVE	\$49.96	42241216	787 W WILSON ST	\$124.90

MESA WATER DISTRICT
Capital Charge Property Tax Roll
Fiscal Year 2022-23

Assessor Parcel Number	Situs Address	Charge	Assessor Parcel Number	Situs Address	Charge
42241217	791 W WILSON ST	\$74.94	42242302	979 CONGRESS ST	\$49.96
42241218	797 W WILSON ST	\$124.90	42242303	973 CONGRESS ST	\$49.96
42241219	2236 PLACENTIA AVE	\$124.90	42242304	969 CONGRESS ST	\$49.96
42241220	2232 PLACENTIA AVE	\$124.90	42242305	963 CONGRESS ST	\$49.96
42241221	2228 PLACENTIA AVE	\$124.90	42242306	959 CONGRESS ST	\$49.96
42241222	2224 PLACENTIA AVE	\$124.90	42242307	953 CONGRESS ST	\$49.96
42241223	2220 PLACENTIA AVE	\$124.90	42242308	949 CONGRESS ST	\$49.96
42241224	2218 PLACENTIA AVE	\$124.90	42242309	943 CONGRESS ST	\$49.96
42241225	2212 PLACENTIA AVE A	\$124.90	42242310	939 CONGRESS ST	\$49.96
42241226	2208 PLACENTIA AVE	\$74.94	42242311	933 CONGRESS ST	\$49.96
42241227	2196 PLACENTIA AVE	\$49.96	42242312	929 CONGRESS ST	\$49.96
42241228	2194 PLACENTIA AVE	\$74.94	42242313	923 CONGRESS ST	\$49.96
42241229	2192 PLACENTIA AVE	\$74.94	42242314	2193 NATIONAL AVE	\$49.96
42241231	2188 PLACENTIA AVE	\$124.90	42242315	2183 NATIONAL AVE	\$49.96
42241232	2186 PLACENTIA AVE	\$74.94	42242316	924 GOVERNOR ST	\$49.96
42241233	2180 PLACENTIA AVE	\$249.79	42242317	930 GOVERNOR ST	\$49.96
42241234	2178 PLACENTIA AVE	\$124.90	42242318	934 GOVERNOR ST	\$49.96
42241235	2176 PLACENTIA AVE A	\$124.90	42242319	940 GOVERNOR ST	\$49.96
42241236	2168 PLACENTIA AVE	\$74.94	42242320	944 GOVERNOR ST	\$49.96
42241237	792 VICTORIA ST	\$124.90	42242321	950 GOVERNOR ST	\$49.96
42241239	760 VICTORIA ST	\$749.37	42242322	954 GOVERNOR ST	\$49.96
42242101	2195 STATE AVE	\$49.96	42242323	960 GOVERNOR ST	\$49.96
42242102	2191 STATE AVE	\$124.90	42242324	964 GOVERNOR ST	\$49.96
42242103	2185 STATE AVE	\$99.92	42242325	970 GOVERNOR ST	\$49.96
42242104	2181 STATE AVE	\$49.96	42242326	974 GOVERNOR ST	\$49.96
42242105	2175 STATE AVE	\$49.96	42242327	980 GOVERNOR ST	\$49.96
42242106	2165 STATE AVE A	\$49.96	42242328	2182 STATE AVE	\$49.96
42242110	2159 STATE AVE	\$74.94	42242401	2162 STATE AVE	\$49.96
42242201	2196 STATE AVE	\$49.96	42242402	979 GOVERNOR ST	\$49.96
42242202	980 CONGRESS ST	\$49.96	42242403	973 GOVERNOR ST	\$49.96
42242203	974 CONGRESS ST	\$49.96	42242404	969 GOVERNOR ST	\$49.96
42242204	970 CONGRESS ST	\$49.96	42242405	963 GOVERNOR ST	\$49.96
42242205	964 CONGRESS ST	\$49.96	42242406	959 GOVERNOR ST	\$49.96
42242206	960 CONGRESS ST	\$49.96	42242407	953 GOVERNOR ST	\$49.96
42242207	954 CONGRESS ST	\$49.96	42242408	949 GOVERNOR ST	\$49.96
42242208	950 CONGRESS ST	\$49.96	42242409	943 GOVERNOR ST	\$49.96
42242209	944 CONGRESS ST	\$49.96	42242411	929 GOVERNOR ST	\$49.96
42242210	940 CONGRESS ST	\$49.96	42242412	923 GOVERNOR ST	\$49.96
42242211	934 CONGRESS ST	\$49.96	42242413	2163 NATIONAL AVE	\$49.96
42242212	930 CONGRESS ST	\$49.96	42242431	939 GOVERNOR ST	\$49.96
42242213	924 CONGRESS ST	\$49.96	42242433	935 GOVERNOR ST	\$49.96
42242214	2199 NATIONAL AVE	\$49.96	42243101	2196 NATIONAL AVE	\$49.96
42242301	2190 STATE AVE	\$49.96	42243102	890 CONGRESS ST	\$49.96

MESA WATER DISTRICT
Capital Charge Property Tax Roll
Fiscal Year 2022-23

Assessor			Assessor		
Parcel Number	Situs Address	Charge	Parcel Number	Situs Address	Charge
42243103	884 CONGRESS ST	\$49.96	42243226	824 GOVERNOR ST	\$49.96
42243104	880 CONGRESS ST	\$49.96	42243227	830 GOVERNOR ST	\$49.96
42243105	874 CONGRESS ST	\$49.96	42243228	834 GOVERNOR ST	\$49.96
42243106	870 CONGRESS ST	\$49.96	42243229	840 GOVERNOR ST	\$49.96
42243107	864 CONGRESS ST	\$49.96	42243230	844 GOVERNOR ST	\$49.96
42243108	860 CONGRESS ST	\$49.96	42243231	850 GOVERNOR ST	\$49.96
42243109	854 CONGRESS ST	\$49.96	42243232	854 GOVERNOR ST	\$49.96
42243110	850 CONGRESS ST	\$49.96	42243233	860 GOVERNOR ST	\$49.96
42243111	844 CONGRESS ST	\$49.96	42243234	864 GOVERNOR ST	\$49.96
42243112	840 CONGRESS ST	\$49.96	42243235	870 GOVERNOR ST	\$49.96
42243113	834 CONGRESS ST	\$49.96	42243236	874 GOVERNOR ST	\$49.96
42243114	830 CONGRESS ST	\$49.96	42243237	880 GOVERNOR ST	\$49.96
42243115	824 CONGRESS ST	\$49.96	42243238	884 GOVERNOR ST	\$49.96
42243116	820 CONGRESS ST	\$49.96	42243239	890 GOVERNOR ST	\$49.96
42243117	814 CONGRESS ST	\$49.96	42243240	2182 NATIONAL AVE	\$49.96
42243118	810 CONGRESS ST	\$49.96	42243301	2162 NATIONAL AVE	\$49.96
42243119	804 CONGRESS ST	\$49.96	42243302	893 GOVERNOR ST	\$49.96
42243120	2191 PLACENTIA AVE	\$49.96	42243303	889 GOVERNOR ST	\$49.96
42243201	2190 NATIONAL AVE	\$49.96	42243304	883 GOVERNOR ST	\$49.96
42243202	889 CONGRESS ST	\$49.96	42243305	879 GOVERNOR ST	\$49.96
42243203	883 CONGRESS ST	\$49.96	42243306	873 GOVERNOR ST	\$49.96
42243204	879 CONGRESS ST	\$49.96	42243307	869 GOVERNOR ST	\$49.96
42243205	873 CONGRESS ST	\$49.96	42243309	853 GOVERNOR ST	\$49.96
42243206	869 CONGRESS ST	\$49.96	42243310	849 GOVERNOR ST	\$49.96
42243207	863 CONGRESS ST	\$49.96	42243311	843 GOVERNOR ST	\$49.96
42243208	859 CONGRESS ST	\$49.96	42243312	839 GOVERNOR ST	\$49.96
42243209	853 CONGRESS ST	\$49.96	42243313	833 GOVERNOR ST	\$49.96
42243210	849 CONGRESS ST	\$49.96	42243314	829 GOVERNOR ST	\$49.96
42243211	843 CONGRESS ST	\$49.96	42243315	823 GOVERNOR ST	\$49.96
42243212	839 CONGRESS ST	\$49.96	42243316	819 GOVERNOR ST	\$49.96
42243213	833 CONGRESS ST	\$49.96	42243317	813 GOVERNOR ST	\$49.96
42243214	829 CONGRESS ST	\$49.96	42243318	809 GOVERNOR ST	\$49.96
42243215	823 CONGRESS ST	\$49.96	42243319	803 GOVERNOR ST	\$49.96
42243216	819 CONGRESS ST	\$49.96	42243320	2163 PLACENTIA AVE	\$49.96
42243217	813 CONGRESS ST	\$49.96	42243341	861 GOVERNOR ST	\$124.90
42243218	809 CONGRESS ST	\$49.96	42243342	857 GOVERNOR ST	\$124.90
42243219	803 CONGRESS ST	\$49.96	42244101	2138 UNION AVE	\$49.96
42243220	2187 PLACENTIA AVE	\$49.96	42244102	963 VICTORIA ST	\$49.96
42243221	2175 PLACENTIA AVE	\$49.96	42244103	2136 UNION AVE	\$49.96
42243222	804 GOVERNOR ST	\$49.96	42244104	2132 UNION AVE	\$49.96
42243223	810 GOVERNOR ST	\$49.96	42244105	2128 UNION AVE	\$49.96
42243224	814 GOVERNOR ST	\$49.96	42244106	2124 UNION AVE	\$49.96
42243225	820 GOVERNOR ST	\$49.96	42244107	964 UNION AVE	\$49.96

MESA WATER DISTRICT
Capital Charge Property Tax Roll
Fiscal Year 2022-23

Assessor Parcel Number	Situs Address	Charge	Assessor Parcel Number	Situs Address	Charge
42244108	960 UNION AVE	\$49.96	42244239	2132 PRESIDENT PL	\$49.96
42244109	2127 REPUBLIC AVE	\$49.96	42244240	2136 PRESIDENT PL	\$49.96
42244110	2131 REPUBLIC AVE	\$49.96	42244241	925 VICTORIA ST	\$49.96
42244111	2135 REPUBLIC AVE	\$49.96	42244242	911 VICTORIA ST	\$49.96
42244112	2139 REPUBLIC AVE	\$49.96	42244243	2139 NATIONAL AVE	\$49.96
42244113	2141 REPUBLIC AVE	\$49.96	42244244	2133 NATIONAL AVE	\$49.96
42244201	1025 VICTORIA ST	\$874.25	42244245	2129 NATIONAL AVE	\$49.96
42244203	985 VICTORIA ST	\$499.58	42244246	2123 NATIONAL AVE	\$49.96
42244204	989 VICTORIA ST	\$874.25	42244247	2119 NATIONAL AVE	\$49.96
42244205	975 VICTORIA ST	\$49.96	42244248	2113 NATIONAL AVE	\$49.96
42244206	2139 UNION AVE	\$49.96	42244249	2109 NATIONAL AVE	\$49.96
42244207	2135 UNION AVE	\$49.96	42244250	2103 NATIONAL AVE	\$49.96
42244208	2127 UNION AVE	\$49.96	42244251	2099 NATIONAL AVE	\$49.96
42244209	2123 UNION AVE	\$49.96	42245101	901 VICTORIA ST	\$49.96
42244210	2121 UNION AVE	\$49.96	42245102	2134 NATIONAL AVE	\$49.96
42244211	2119 UNION AVE	\$49.96	42245103	2130 NATIONAL AVE	\$49.96
42244212	971 UNION AVE	\$49.96	42245104	2124 NATIONAL AVE	\$49.96
42244213	965 UNION AVE	\$49.96	42245105	2120 NATIONAL AVE	\$49.96
42244214	961 UNION AVE	\$49.96	42245106	2114 NATIONAL AVE	\$49.96
42244215	953 UNION AVE	\$49.96	42245107	2110 NATIONAL AVE	\$49.96
42244216	951 UNION AVE	\$49.96	42245108	2104 NATIONAL AVE	\$49.96
42244217	2116 REPUBLIC AVE	\$49.96	42245109	2100 NATIONAL AVE	\$49.96
42244218	2121 PRESIDENT PL	\$49.96	42245110	2099 MONROVIA AVE	\$49.96
42244219	2118 REPUBLIC AVE	\$49.96	42245111	2103 MONROVIA AVE	\$49.96
42244220	2120 REPUBLIC AVE	\$49.96	42245112	2109 MONROVIA AVE	\$49.96
42244221	2124 REPUBLIC AVE	\$49.96	42245113	2113 MONROVIA AVE	\$49.96
42244222	2128 REPUBLIC AVE	\$49.96	42245114	2119 MONROVIA AVE	\$49.96
42244223	2132 REPUBLIC AVE	\$49.96	42245115	2123 MONROVIA AVE	\$49.96
42244224	2136 REPUBLIC AVE	\$49.96	42245116	2129 MONROVIA AVE	\$49.96
42244225	945 VICTORIA ST	\$49.96	42245117	2133 MONROVIA AVE	\$49.96
42244226	935 VICTORIA ST	\$49.96	42245118	2139 MONROVIA AVE	\$74.94
42244227	2139 PRESIDENT PL	\$49.96	42245201	881 VICTORIA ST	\$49.96
42244228	2135 PRESIDENT PL	\$49.96	42245202	2134 MONROVIA AVE	\$49.96
42244229	2131 PRESIDENT PL	\$49.96	42245203	2130 MONROVIA AVE	\$49.96
42244230	2127 PRESIDENT PL	\$49.96	42245204	2124 MONROVIA AVE	\$49.96
42244231	2123 PRESIDENT PL	\$49.96	42245205	2120 MONROVIA AVE	\$49.96
42244232	2108 PRESIDENT PL	\$49.96	42245206	2114 MONROVIA AVE	\$49.96
42244233	2110 PRESIDENT PL	\$49.96	42245207	2110 MONROVIA AVE	\$49.96
42244234	2112 PRESIDENT PL	\$49.96	42245208	2104 MONROVIA AVE	\$49.96
42244235	2116 PRESIDENT PL	\$49.96	42245209	2100 MONROVIA AVE	\$49.96
42244236	2120 PRESIDENT PL	\$49.96	42245210	2099 CONTINENTAL AVE	\$49.96
42244237	2124 PRESIDENT PL	\$49.96	42245211	2103 CONTINENTAL AVE	\$49.96
42244238	2128 PRESIDENT PL	\$49.96	42245212	2109 CONTINENTAL AVE	\$49.96

MESA WATER DISTRICT
Capital Charge Property Tax Roll
Fiscal Year 2022-23

Assessor Parcel Number	Situs Address	Charge	Assessor Parcel Number	Situs Address	Charge
42245213	2113 CONTINENTAL AVE	\$49.96	42245420	827 VICTORIA ST	\$49.96
42245214	2119 CONTINENTAL AVE	\$49.96	42245421	817 VICTORIA ST	\$524.56
42245215	2123 CONTINENTAL AVE	\$49.96	42245422	811 VICTORIA ST	\$49.96
42245216	2129 CONTINENTAL AVE	\$49.96	42245423	2145 PLACENTIA AVE	\$124.90
42245217	2133 CONTINENTAL AVE	\$49.96	42245424	2139 PLACENTIA AVE	\$49.96
42245218	871 VICTORIA ST	\$49.96	42245425	2131 PLACENTIA AVE	\$124.90
42245301	861 VICTORIA ST	\$299.75	42245426	2121 PLACENTIA AVE	\$49.96
42245302	2134 CONTINENTAL AVE	\$49.96	42245427	2115 PLACENTIA AVE	\$399.66
42245303	2130 CONTINENTAL AVE	\$49.96	42245428	2101 PLACENTIA AVE	\$124.90
42245304	2124 CONTINENTAL AVE	\$49.96	42246106	790 HAMILTON ST	\$499.58
42245305	2120 CONTINENTAL AVE	\$49.96	42246107	2103 WALLACE AVE	\$49.96
42245306	2114 CONTINENTAL AVE	\$49.96	42246108	2107 WALLACE AVE	\$49.96
42245307	2110 CONTINENTAL AVE	\$49.96	42246109	2111 WALLACE AVE	\$49.96
42245308	2104 CONTINENTAL AVE	\$49.96	42246110	2115 WALLACE AVE	\$49.96
42245309	2100 CONTINENTAL AVE	\$49.96	42246111	2119 WALLACE AVE	\$49.96
42245310	2099 FEDERAL AVE	\$49.96	42246112	2123 WALLACE AVE	\$49.96
42245311	2103 FEDERAL AVE	\$49.96	42246113	2127 WALLACE AVE	\$49.96
42245312	2109 FEDERAL AVE	\$49.96	42246114	2131 WALLACE AVE	\$49.96
42245313	2113 FEDERAL AVE	\$49.96	42246115	2135 WALLACE AVE	\$49.96
42245314	2119 FEDERAL AVE	\$49.96	42246118	2140 PLACENTIA AVE	\$524.56
42245315	2123 FEDERAL AVE	\$49.96	42246120	2150 PLACENTIA AVE	\$124.90
42245316	2129 FEDERAL AVE	\$49.96	42246121	785 VICTORIA ST	\$124.90
42245317	2133 FEDERAL AVE	\$49.96	42246122	2120 PLACENTIA AVE	\$249.80
42245318	851 VICTORIA ST	\$49.96	42246203	2132 WALLACE AVE	\$49.96
42245401	2100 FEDERAL AVE	\$49.96	42246204	2128 WALLACE AVE	\$49.96
42245402	837 PINE PL	\$49.96	42246205	2124 WALLACE AVE	\$49.96
42245403	831 PINE PL	\$49.96	42246206	2120 WALLACE AVE	\$49.96
42245404	827 PINE PL	\$49.96	42246207	2116 WALLACE AVE	\$49.96
42245405	830 PINE PL	\$49.96	42246208	2112 WALLACE AVE	\$49.96
42245406	834 PINE PL	\$49.96	42246209	2108 WALLACE AVE	\$49.96
42245407	838 PINE PL	\$49.96	42246210	2104 WALLACE AVE	\$49.96
42245408	2110 FEDERAL AVE	\$49.96	42246211	748 HAMILTON ST	\$49.96
42245409	843 PLUM PL	\$49.96	42246212	2107 RALEIGH AVE	\$49.96
42245410	837 PLUM PL	\$49.96	42246213	2111 RALEIGH AVE	\$49.96
42245411	831 PLUM PL	\$49.96	42246214	2115 RALEIGH AVE	\$49.96
42245412	827 PLUM PL	\$49.96	42246215	2119 RALEIGH AVE	\$49.96
42245413	830 PLUM PL	\$49.96	42246216	2123 RALEIGH AVE	\$49.96
42245414	834 PLUM PL	\$49.96	42246217	2127 RALEIGH AVE	\$49.96
42245415	838 PLUM PL	\$49.96	42246218	2131 RALEIGH AVE	\$49.96
42245416	2130 FEDERAL AVE	\$49.96	42246219	2135 RALEIGH AVE	\$49.96
42245417	2140 FEDERAL AVE	\$49.96	42246221	2136 WALLACE AVE	\$49.96
42245418	837 VICTORIA ST	\$49.96	42246303	2132 RALEIGH AVE	\$49.96
42245419	831 VICTORIA ST	\$49.96	42246304	2128 RALEIGH AVE	\$49.96

MESA WATER DISTRICT
Capital Charge Property Tax Roll
Fiscal Year 2022-23

Assessor Parcel Number	Situs Address	Charge	Assessor Parcel Number	Situs Address	Charge
42246305	2124 RALEIGH AVE	\$49.96	42247202	993 LINDEN PL	\$49.96
42246306	2120 RALEIGH AVE	\$49.96	42247203	999 LINDEN PL	\$49.96
42246307	2116 RALEIGH AVE	\$49.96	42247204	2064 STATE AVE	\$49.96
42246308	2112 RALEIGH AVE	\$49.96	42247205	2060 STATE AVE	\$49.96
42246309	2108 RALEIGH AVE	\$49.96	42247206	1000 GROVE PL	\$49.96
42246310	732 HAMILTON ST	\$49.96	42247207	994 GROVE PL	\$49.96
42246311	720 HAMILTON ST	\$49.96	42247208	990 GROVE PL	\$49.96
42246312	2107 STERLING AVE	\$49.96	42247301	984 OAK ST	\$49.96
42246313	2111 STERLING AVE	\$49.96	42247302	990 OAK ST	\$49.96
42246314	2115 STERLING AVE	\$49.96	42247303	994 OAK ST	\$49.96
42246315	2119 STERLING AVE	\$49.96	42247304	1000 OAK ST	\$49.96
42246316	2123 STERLING AVE	\$49.96	42247305	1004 OAK ST	\$49.96
42246317	2127 STERLING AVE	\$49.96	42247306	1010 OAK ST	\$49.96
42246318	2131 STERLING AVE	\$49.96	42247307	1014 OAK ST	\$49.96
42246321	2136 RALEIGH AVE	\$49.96	42247308	2089 STATE AVE	\$49.96
42246322	2135 STERLING AVE	\$74.94	42247309	2083 STATE AVE	\$49.96
42246402	2136 STERLING AVE	\$49.96	42247310	2079 STATE AVE	\$49.96
42246403	2132 STERLING AVE	\$49.96	42247311	1010 LINDEN PL	\$49.96
42246404	2128 STERLING AVE	\$49.96	42247312	1014 LINDEN PL	\$49.96
42246405	2124 STERLING AVE	\$49.96	42247313	1020 LINDEN PL	\$49.96
42246406	2120 STERLING AVE	\$49.96	42247314	1024 LINDEN PL	\$49.96
42246407	2116 STERLING AVE	\$49.96	42247315	1030 LINDEN PL	\$49.96
42246408	2112 STERLING AVE	\$49.96	42247316	1034 LINDEN PL	\$49.96
42246409	2108 STERLING AVE	\$49.96	42247317	1040 LINDEN PL	\$74.94
42246410	712 HAMILTON ST	\$49.96	42247318	1043 LINDEN PL	\$49.96
42246411	700 HAMILTON ST	\$49.96	42247319	1039 LINDEN PL	\$49.96
42246412	2107 POMONA AVE	\$49.96	42247320	1033 LINDEN PL	\$49.96
42246413	2111 POMONA AVE	\$49.96	42247321	1029 LINDEN PL	\$49.96
42246414	2115 POMONA AVE	\$49.96	42247322	1023 LINDEN PL	\$49.96
42246415	2119 POMONA AVE	\$49.96	42247323	1019 LINDEN PL	\$49.96
42246416	2123 POMONA AVE	\$49.96	42247324	1013 LINDEN PL	\$49.96
42246417	2127 POMONA AVE	\$49.96	42247325	2063 STATE AVE	\$49.96
42246418	2131 POMONA AVE	\$49.96	42247326	1010 GROVE PL	\$49.96
42246419	2135 POMONA AVE	\$49.96	42247327	1014 GROVE PL	\$49.96
42247101	989 OAK ST	\$49.96	42247328	1020 GROVE PL	\$49.96
42247102	993 OAK ST	\$49.96	42247329	1019 GROVE PL	\$49.96
42247103	999 OAK ST	\$49.96	42247330	1017 GROVE PL	\$124.90
42247104	1003 OAK ST	\$124.90	42247331	1015 GROVE PL	\$49.96
42247105	2074 STATE AVE	\$49.96	42247332	1013 GROVE PL	\$49.96
42247106	1000 LINDEN PL	\$49.96	42247333	1009 GROVE PL	\$49.96
42247107	994 LINDEN PL	\$49.96	42247334	1003 GROVE PL	\$49.96
42247108	990 LINDEN PL	\$49.96	42247335	999 GROVE PL	\$49.96
42247201	989 LINDEN PL	\$49.96	42247336	993 GROVE PL	\$49.96

MESA WATER DISTRICT
Capital Charge Property Tax Roll
Fiscal Year 2022-23

Assessor			Assessor		
Parcel Number	Situs Address	Charge	Parcel Number	Situs Address	Charge
42247337	989 GROVE PL	\$49.96	42248209	980 OAK ST	\$49.96
42248101	939 OAK ST	\$49.96	42248301	2081 REPUBLIC AVE	\$49.96
42248102	2080 REPUBLIC AVE	\$49.96	42248302	959 OAK ST	\$74.94
42248103	2074 REPUBLIC AVE	\$49.96	42248303	963 OAK ST	\$49.96
42248104	2070 REPUBLIC AVE	\$49.96	42248304	969 OAK ST	\$49.96
42248105	2064 REPUBLIC AVE	\$49.96	42248305	973 OAK ST	\$49.96
42248106	2060 REPUBLIC AVE	\$49.96	42248306	979 OAK ST	\$49.96
42248107	2054 REPUBLIC AVE	\$49.96	42248307	983 OAK ST	\$49.96
42248108	2050 REPUBLIC AVE	\$49.96	42248308	984 LINDEN PL	\$49.96
42248109	2044 REPUBLIC AVE	\$49.96	42248309	980 LINDEN PL	\$49.96
42248110	2040 REPUBLIC AVE	\$49.96	42248310	974 LINDEN PL	\$49.96
42248111	2034 REPUBLIC AVE	\$49.96	42248311	970 LINDEN PL	\$49.96
42248112	2030 REPUBLIC AVE	\$49.96	42248312	964 LINDEN PL	\$49.96
42248113	2024 REPUBLIC AVE	\$49.96	42248313	960 LINDEN PL	\$49.96
42248114	2020 REPUBLIC AVE	\$49.96	42248314	954 LINDEN PL	\$49.96
42248115	2014 REPUBLIC AVE	\$49.96	42248401	2063 REPUBLIC AVE	\$49.96
42248116	2010 REPUBLIC AVE	\$49.96	42248402	959 LINDEN PL	\$49.96
42248117	2004 REPUBLIC AVE	\$49.96	42248403	963 LINDEN PL	\$49.96
42248118	2000 REPUBLIC AVE	\$49.96	42248404	969 LINDEN PL	\$49.96
42248119	2001 REPUBLIC AVE	\$49.96	42248405	973 LINDEN PL	\$49.96
42248120	2003 REPUBLIC AVE	\$49.96	42248406	979 LINDEN PL	\$49.96
42248121	2009 REPUBLIC AVE	\$49.96	42248407	983 LINDEN PL	\$49.96
42248122	2013 REPUBLIC AVE	\$49.96	42248408	984 GROVE PL	\$49.96
42248123	2019 REPUBLIC AVE	\$49.96	42248409	980 GROVE PL	\$49.96
42248124	2023 REPUBLIC AVE	\$49.96	42248410	974 GROVE PL	\$49.96
42248125	2029 REPUBLIC AVE	\$49.96	42248411	970 GROVE PL	\$49.96
42248126	2033 REPUBLIC AVE	\$124.90	42248412	964 GROVE PL	\$49.96
42248127	2039 REPUBLIC AVE	\$49.96	42248413	960 GROVE PL	\$49.96
42248128	2043 REPUBLIC AVE	\$49.96	42248414	2059 REPUBLIC AVE	\$49.96
42248129	959 GROVE PL	\$49.96	42249101	890 OAK ST	\$49.96
42248130	963 GROVE PL	\$49.96	42249102	894 OAK ST	\$49.96
42248131	969 GROVE PL	\$49.96	42249103	2094 NATIONAL AVE	\$49.96
42248132	973 GROVE PL	\$49.96	42249201	893 OAK ST	\$49.96
42248133	979 GROVE PL	\$49.96	42249202	2079 MONROVIA AVE	\$49.96
42248134	983 GROVE PL	\$49.96	42249203	2073 MONROVIA AVE	\$49.96
42248201	940 OAK ST	\$49.96	42249204	2069 MONROVIA AVE	\$49.96
42248202	944 OAK ST	\$49.96	42249205	2063 MONROVIA AVE	\$49.96
42248203	950 OAK ST	\$49.96	42249206	2059 MONROVIA AVE	\$49.96
42248204	954 OAK ST	\$49.96	42249207	2053 MONROVIA AVE	\$49.96
42248205	960 OAK ST	\$49.96	42249208	2049 MONROVIA AVE	\$49.96
42248206	964 OAK ST	\$49.96	42249209	2043 MONROVIA AVE	\$49.96
42248207	970 OAK ST	\$49.96	42249210	2030 NATIONAL AVE	\$49.96
42248208	974 OAK ST	\$49.96	42249211	2040 NATIONAL AVE	\$49.96

MESA WATER DISTRICT
Capital Charge Property Tax Roll
Fiscal Year 2022-23

Assessor Parcel Number	Situs Address	Charge	Assessor Parcel Number	Situs Address	Charge
42249212	2044 NATIONAL AVE	\$49.96	42249429	2049 NATIONAL AVE	\$49.96
42249213	2050 NATIONAL AVE	\$49.96	42249430	2043 NATIONAL AVE	\$49.96
42249214	2054 NATIONAL AVE	\$49.96	42249431	2039 NATIONAL AVE	\$49.96
42249215	2060 NATIONAL AVE	\$49.96	42249432	2037 NATIONAL AVE	\$49.96
42249216	2064 NATIONAL AVE	\$49.96	42249433	2035 NATIONAL AVE	\$49.96
42249217	2070 NATIONAL AVE	\$49.96	42249434	2033 NATIONAL AVE	\$49.96
42249218	2074 NATIONAL AVE	\$49.96	42249435	2031 NATIONAL AVE	\$49.96
42249219	2080 NATIONAL AVE	\$49.96	42249436	2029 NATIONAL AVE	\$49.96
42249220	899 OAK ST	\$49.96	42249437	2023 MONROVIA AVE	\$49.96
42249301	910 OAK ST	\$49.96	42249438	2019 MONROVIA AVE	\$49.96
42249302	914 OAK ST	\$49.96	42249439	2013 MONROVIA AVE	\$49.96
42249303	920 OAK ST	\$49.96	42249440	2009 MONROVIA AVE	\$49.96
42249304	924 OAK ST	\$49.96	42249441	900 W 20TH ST	\$49.96
42249305	930 OAK ST	\$49.96	42249442	904 W 20TH ST	\$49.96
42249306	934 OAK ST	\$49.96	42249443	910 W 20TH ST	\$49.96
42249401	2083 PRESIDENT PL	\$49.96	42249444	914 W 20TH ST	\$49.96
42249402	2079 PRESIDENT PL	\$49.96	42249445	920 W 20TH ST	\$124.90
42249403	2073 PRESIDENT PL	\$49.96	42249446	923 W 20TH ST	\$49.96
42249404	2069 PRESIDENT PL	\$49.96	42249447	919 W 20TH ST	\$49.96
42249405	2063 PRESIDENT PL	\$49.96	42249448	913 W 20TH ST	\$49.96
42249406	2059 PRESIDENT PL	\$49.96	42249449	909 W 20TH ST	\$49.96
42249407	2053 PRESIDENT PL	\$49.96	42249450	1989 MONROVIA AVE	\$49.96
42249408	2049 PRESIDENT PL	\$49.96	42250101	2094 FEDERAL AVE	\$49.96
42249409	2043 PRESIDENT PL	\$49.96	42250102	2090 FEDERAL AVE	\$49.96
42249410	2039 PRESIDENT PL	\$49.96	42250103	2084 FEDERAL AVE	\$49.96
42249411	2034 PRESIDENT PL	\$49.96	42250104	2080 FEDERAL AVE	\$49.96
42249412	2040 PRESIDENT PL	\$49.96	42250105	2074 FEDERAL AVE	\$49.96
42249413	2044 PRESIDENT PL	\$49.96	42250106	2070 FEDERAL AVE	\$49.96
42249414	2050 PRESIDENT PL	\$49.96	42250107	2064 FEDERAL AVE	\$49.96
42249415	2054 PRESIDENT PL	\$49.96	42250108	2060 FEDERAL AVE	\$49.96
42249416	2060 PRESIDENT PL	\$49.96	42250109	2054 FEDERAL AVE	\$49.96
42249417	2064 PRESIDENT PL	\$49.96	42250110	2050 FEDERAL AVE	\$49.96
42249418	2070 PRESIDENT PL	\$49.96	42250111	2044 FEDERAL AVE	\$49.96
42249419	2074 PRESIDENT PL	\$49.96	42250112	2040 FEDERAL AVE	\$49.96
42249420	2080 PRESIDENT PL	\$49.96	42250113	2034 FEDERAL AVE	\$49.96
42249421	919 OAK ST	\$49.96	42250114	2030 FEDERAL AVE	\$49.96
42249422	913 OAK ST	\$49.96	42250115	2024 FEDERAL AVE	\$49.96
42249423	2079 NATIONAL AVE	\$49.96	42250116	2020 FEDERAL AVE	\$49.96
42249424	2073 NATIONAL AVE	\$49.96	42250117	2014 FEDERAL AVE	\$49.96
42249425	2069 NATIONAL AVE	\$49.96	42250118	2010 FEDERAL AVE	\$49.96
42249426	2063 NATIONAL AVE	\$49.96	42250119	2004 FEDERAL AVE	\$49.96
42249427	2059 NATIONAL AVE	\$49.96	42250120	2000 FEDERAL AVE	\$49.96
42249428	2053 NATIONAL AVE	\$49.96	42250201	850 OAK ST	\$49.96

MESA WATER DISTRICT
Capital Charge Property Tax Roll
Fiscal Year 2022-23

Assessor			Assessor		
Parcel Number	Situs Address	Charge	Parcel Number	Situs Address	Charge
42250202	854 OAK ST	\$49.96	42250505	2063 CONTINENTAL AVE	\$49.96
42250203	2094 CONTINENTAL AVE	\$49.96	42250506	2059 CONTINENTAL AVE	\$49.96
42250301	853 OAK ST	\$49.96	42250507	2053 CONTINENTAL AVE	\$49.96
42250302	2079 FEDERAL AVE	\$49.96	42250508	2049 CONTINENTAL AVE	\$49.96
42250303	2073 FEDERAL AVE	\$49.96	42250509	2043 CONTINENTAL AVE	\$49.96
42250304	2069 FEDERAL AVE	\$49.96	42250510	2039 CONTINENTAL AVE	\$49.96
42250305	2063 FEDERAL AVE	\$49.96	42250511	2033 CONTINENTAL AVE	\$49.96
42250306	2059 FEDERAL AVE	\$49.96	42250512	2029 CONTINENTAL AVE	\$49.96
42250307	2053 FEDERAL AVE	\$49.96	42250513	2023 CONTINENTAL AVE	\$49.96
42250308	2049 FEDERAL AVE	\$49.96	42250514	2019 CONTINENTAL AVE	\$49.96
42250309	2043 FEDERAL AVE	\$49.96	42250515	2013 CONTINENTAL AVE	\$49.96
42250310	2039 FEDERAL AVE	\$49.96	42250516	2009 CONTINENTAL AVE	\$49.96
42250311	2033 FEDERAL AVE	\$49.96	42250517	870 W 20TH ST	\$49.96
42250312	2029 FEDERAL AVE	\$49.96	42250518	2000 MONROVIA AVE	\$49.96
42250313	2023 FEDERAL AVE	\$49.96	42250519	2010 MONROVIA AVE	\$49.96
42250314	2019 FEDERAL AVE	\$49.96	42250520	2014 MONROVIA AVE	\$49.96
42250315	2013 FEDERAL AVE	\$49.96	42250521	2020 MONROVIA AVE	\$49.96
42250316	2009 FEDERAL AVE	\$49.96	42250522	2024 MONROVIA AVE	\$49.96
42250317	850 W 20TH ST	\$49.96	42250523	2030 MONROVIA AVE	\$49.96
42250318	2000 CONTINENTAL AVE	\$49.96	42250524	2034 MONROVIA AVE	\$49.96
42250319	2010 CONTINENTAL AVE	\$49.96	42250525	2040 MONROVIA AVE	\$49.96
42250320	2014 CONTINENTAL AVE	\$49.96	42250526	2044 MONROVIA AVE	\$49.96
42250321	2020 CONTINENTAL AVE	\$49.96	42250527	2050 MONROVIA AVE	\$49.96
42250322	2024 CONTINENTAL AVE	\$49.96	42250528	2054 MONROVIA AVE	\$49.96
42250323	2030 CONTINENTAL AVE	\$49.96	42250529	2060 MONROVIA AVE	\$49.96
42250324	2034 CONTINENTAL AVE	\$49.96	42250530	2064 MONROVIA AVE	\$49.96
42250325	2040 CONTINENTAL AVE	\$49.96	42250531	2070 MONROVIA AVE	\$49.96
42250326	2044 CONTINENTAL AVE	\$49.96	42250532	2074 MONROVIA AVE	\$49.96
42250327	2050 CONTINENTAL AVE	\$49.96	42250533	2080 MONROVIA AVE	\$49.96
42250328	2054 CONTINENTAL AVE	\$49.96	42250534	879 OAK ST	\$49.96
42250329	2060 CONTINENTAL AVE	\$49.96	42251101	1990 FEDERAL AVE	\$49.96
42250330	2064 CONTINENTAL AVE	\$49.96	42251102	1984 FEDERAL AVE	\$74.94
42250331	2070 CONTINENTAL AVE	\$49.96	42251103	1980 FEDERAL AVE	\$49.96
42250332	2074 CONTINENTAL AVE	\$49.96	42251104	1974 FEDERAL AVE	\$49.96
42250333	2080 CONTINENTAL AVE	\$49.96	42251105	1970 FEDERAL AVE	\$49.96
42250334	859 OAK ST	\$49.96	42251106	1964 FEDERAL AVE	\$49.96
42250401	2093 CONTINENTAL AVE	\$49.96	42251107	1960 FEDERAL AVE	\$49.96
42250402	874 OAK ST	\$49.96	42251108	1954 FEDERAL AVE	\$49.96
42250403	2094 MONROVIA AVE	\$49.96	42251109	1950 FEDERAL AVE	\$49.96
42250501	2083 CONTINENTAL AVE	\$49.96	42251110	1944 FEDERAL AVE	\$49.96
42250502	2079 CONTINENTAL AVE	\$49.96	42251111	1940 FEDERAL AVE	\$49.96
42250503	2073 CONTINENTAL AVE	\$49.96	42251112	1934 FEDERAL AVE	\$49.96
42250504	2069 CONTINENTAL AVE	\$49.96	42251113	1930 FEDERAL AVE	\$49.96

MESA WATER DISTRICT
Capital Charge Property Tax Roll
Fiscal Year 2022-23

Assessor Parcel Number	Situs Address	Charge	Assessor Parcel Number	Situs Address	Charge
42251114	1924 FEDERAL AVE	\$49.96	42251238	1944 CONTINENTAL AVE	\$49.96
42251115	1920 FEDERAL AVE	\$49.96	42251239	1950 CONTINENTAL AVE	\$49.96
42251116	1914 FEDERAL AVE	\$49.96	42251240	1954 CONTINENTAL AVE	\$49.96
42251117	1910 FEDERAL AVE	\$49.96	42251241	1960 CONTINENTAL AVE	\$49.96
42251118	1904 FEDERAL AVE	\$49.96	42251242	1964 CONTINENTAL AVE	\$49.96
42251119	1900 FEDERAL AVE	\$49.96	42251243	1970 CONTINENTAL AVE	\$49.96
42251201	1989 FEDERAL AVE	\$49.96	42251244	1974 CONTINENTAL AVE	\$49.96
42251202	1983 FEDERAL AVE	\$49.96	42251245	1980 CONTINENTAL AVE	\$49.96
42251203	1979 FEDERAL AVE	\$49.96	42251246	1984 CONTINENTAL AVE	\$49.96
42251204	1973 FEDERAL AVE	\$49.96	42251247	863 W 20TH ST	\$49.96
42251205	1969 FEDERAL AVE	\$49.96	42251301	1989 CONTINENTAL AVE	\$49.96
42251206	1963 FEDERAL AVE	\$49.96	42251302	1983 CONTINENTAL AVE	\$49.96
42251207	1959 FEDERAL AVE	\$49.96	42251303	1979 CONTINENTAL AVE	\$49.96
42251208	1953 FEDERAL AVE	\$49.96	42251304	1973 CONTINENTAL AVE	\$49.96
42251209	1949 FEDERAL AVE	\$49.96	42251305	1969 CONTINENTAL AVE	\$49.96
42251210	1943 FEDERAL AVE	\$49.96	42251306	1963 CONTINENTAL AVE	\$49.96
42251211	1939 FEDERAL AVE	\$49.96	42251307	1959 CONTINENTAL AVE	\$49.96
42251212	1933 FEDERAL AVE	\$49.96	42251308	1953 CONTINENTAL AVE	\$49.96
42251213	1929 FEDERAL AVE	\$49.96	42251309	1949 CONTINENTAL AVE	\$49.96
42251214	1923 FEDERAL AVE	\$49.96	42251310	1943 CONTINENTAL AVE	\$49.96
42251215	1919 FEDERAL AVE	\$49.96	42251311	1939 CONTINENTAL AVE	\$49.96
42251216	1913 FEDERAL AVE	\$49.96	42251312	1933 CONTINENTAL AVE	\$49.96
42251217	1909 FEDERAL AVE	\$49.96	42251313	1929 CONTINENTAL AVE	\$49.96
42251218	1903 FEDERAL AVE	\$49.96	42251314	870 ARBOR ST	\$49.96
42251219	854 W 19TH ST	\$49.96	42251315	880 ARBOR ST	\$49.96
42251220	860 W 19TH ST	\$49.96	42251316	1924 MONROVIA AVE	\$49.96
42251221	864 W 19TH ST	\$49.96	42251317	1930 MONROVIA AVE	\$49.96
42251222	870 W 19TH ST	\$49.96	42251318	1934 MONROVIA AVE	\$49.96
42251223	874 W 19TH ST	\$49.96	42251319	1940 MONROVIA AVE	\$49.96
42251224	880 W 19TH ST	\$49.96	42251320	1944 MONROVIA AVE	\$49.96
42251225	884 W 19TH ST	\$49.96	42251321	1950 MONROVIA AVE	\$49.96
42251226	888 W 19TH ST	\$49.96	42251322	1954 MONROVIA AVE	\$49.96
42251227	889 ARBOR ST	\$49.96	42251323	1960 MONROVIA AVE	\$49.96
42251228	883 ARBOR ST	\$49.96	42251324	1964 MONROVIA AVE	\$49.96
42251229	879 ARBOR ST	\$49.96	42251325	1970 MONROVIA AVE	\$49.96
42251230	873 ARBOR ST	\$49.96	42251326	1974 MONROVIA AVE	\$49.96
42251231	869 ARBOR ST	\$49.96	42251327	1980 MONROVIA AVE	\$49.96
42251232	863 ARBOR ST	\$49.96	42251328	1984 MONROVIA AVE	\$49.96
42251233	1920 CONTINENTAL AVE	\$49.96	42251329	883 W 20TH ST	\$49.96
42251234	1924 CONTINENTAL AVE	\$49.96	42252101	1983 MONROVIA AVE	\$49.96
42251235	1930 CONTINENTAL AVE	\$49.96	42252102	904 EVERGREEN PL	\$49.96
42251236	1934 CONTINENTAL AVE	\$49.96	42252103	910 EVERGREEN PL	\$49.96
42251237	1940 CONTINENTAL AVE	\$49.96	42252104	914 EVERGREEN PL	\$49.96

**MESA WATER DISTRICT
Capital Charge Property Tax Roll
Fiscal Year 2022-23**

Assessor Parcel Number	Situs Address	Charge	Assessor Parcel Number	Situs Address	Charge
42252105	920 EVERGREEN PL	\$49.96	42252210	949 DOGWOOD ST	\$49.96
42252106	924 EVERGREEN PL	\$49.96	42252211	953 DOGWOOD ST	\$49.96
42252107	930 EVERGREEN PL	\$49.96	42252212	959 DOGWOOD ST	\$49.96
42252108	934 EVERGREEN PL	\$49.96	42252213	1940 REPUBLIC AVE	\$49.96
42252110	943 EVERGREEN PL	\$49.96	42252214	944 CEDAR PL	\$49.96
42252111	939 EVERGREEN PL	\$49.96	42252215	940 CEDAR PL	\$49.96
42252112	933 EVERGREEN PL	\$49.96	42252216	934 CEDAR PL	\$49.96
42252113	929 EVERGREEN PL	\$49.96	42252217	930 CEDAR PL	\$49.96
42252114	923 EVERGREEN PL	\$49.96	42252218	924 CEDAR PL	\$49.96
42252115	919 EVERGREEN PL	\$49.96	42252219	920 CEDAR PL	\$49.96
42252116	913 EVERGREEN PL	\$49.96	42252220	914 CEDAR PL	\$49.96
42252117	909 EVERGREEN PL	\$49.96	42252221	910 CEDAR PL	\$49.96
42252118	1969 MONROVIA AVE	\$49.96	42252222	904 CEDAR PL	\$49.96
42252119	900 DOGWOOD ST	\$49.96	42252223	900 CEDAR PL	\$49.96
42252120	904 DOGWOOD ST	\$49.96	42252301	1929 MONROVIA AVE	\$49.96
42252121	910 DOGWOOD ST	\$49.96	42252302	909 CEDAR PL	\$49.96
42252122	914 DOGWOOD ST	\$49.96	42252303	913 CEDAR PL	\$49.96
42252123	920 DOGWOOD ST	\$49.96	42252304	919 CEDAR PL	\$49.96
42252124	924 DOGWOOD ST	\$49.96	42252305	923 CEDAR PL	\$49.96
42252125	930 DOGWOOD ST	\$49.96	42252306	929 CEDAR PL	\$49.96
42252126	934 DOGWOOD ST	\$49.96	42252307	933 CEDAR PL	\$49.96
42252127	940 DOGWOOD ST	\$49.96	42252308	939 CEDAR PL	\$49.96
42252128	944 DOGWOOD ST	\$49.96	42252309	943 CEDAR PL	\$49.96
42252129	950 DOGWOOD ST	\$49.96	42252310	1924 REPUBLIC AVE	\$49.96
42252130	954 DOGWOOD ST	\$49.96	42252311	940 ARBOR ST	\$49.96
42252131	960 DOGWOOD ST	\$49.96	42252312	934 ARBOR ST	\$49.96
42252132	1953 REPUBLIC AVE	\$49.96	42252313	930 ARBOR ST	\$49.96
42252133	1949 REPUBLIC AVE	\$49.96	42252314	924 ARBOR ST	\$49.96
42252134	1943 REPUBLIC AVE	\$49.96	42252315	920 ARBOR ST	\$49.96
42252135	1939 REPUBLIC AVE	\$49.96	42252316	914 ARBOR ST	\$49.96
42252136	1933 REPUBLIC AVE	\$49.96	42252317	910 ARBOR ST	\$49.96
42252137	1929 REPUBLIC AVE	\$49.96	42252318	904 ARBOR ST	\$49.96
42252138	1923 REPUBLIC AVE	\$49.96	42252319	900 ARBOR ST	\$49.96
42252139	1919 REPUBLIC AVE	\$49.96	42252401	1913 MONROVIA AVE	\$49.96
42252201	1953 MONROVIA AVE	\$49.96	42252402	909 ARBOR ST	\$49.96
42252202	909 DOGWOOD ST	\$49.96	42252403	913 ARBOR ST	\$49.96
42252203	913 DOGWOOD ST	\$49.96	42252404	919 ARBOR ST	\$49.96
42252204	919 DOGWOOD ST	\$49.96	42252405	923 ARBOR ST	\$49.96
42252205	923 DOGWOOD ST	\$49.96	42252406	929 ARBOR ST	\$49.96
42252206	929 DOGWOOD ST	\$49.96	42252407	933 ARBOR ST	\$49.96
42252207	933 DOGWOOD ST	\$49.96	42252408	939 ARBOR ST	\$49.96
42252208	939 DOGWOOD ST	\$49.96	42252409	943 ARBOR ST	\$49.96
42252209	943 DOGWOOD ST	\$49.96	42252410	949 ARBOR ST	\$49.96

MESA WATER DISTRICT
Capital Charge Property Tax Roll
Fiscal Year 2022-23

Assessor Parcel Number	Situs Address	Charge	Assessor Parcel Number	Situs Address	Charge
42252411	953 ARBOR ST	\$49.96	42253216	1010 ARBOR ST	\$49.96
42252412	950 W 19TH ST	\$49.96	42253217	1014 ARBOR ST	\$124.90
42252413	944 W 19TH ST	\$49.96	42253218	1019 ARBOR ST	\$49.96
42252414	940 W 19TH ST	\$49.96	42253219	1013 ARBOR ST	\$49.96
42252415	934 W 19TH ST	\$49.96	42253220	1009 ARBOR ST	\$49.96
42252416	930 W 19TH ST	\$49.96	42253221	1909 WHITTIER AVE	\$49.96
42252417	924 W 19TH ST	\$49.96	42253222	1010 W 19TH ST	\$49.96
42252418	920 W 19TH ST	\$49.96	42253223	1012 W 19TH ST	\$49.96
42252419	914 W 19TH ST	\$49.96	42253224	1014 W 19TH ST	\$49.96
42252420	910 W 19TH ST	\$49.96	42253225	1016 W 19TH ST	\$49.96
42252421	904 W 19TH ST	\$49.96	42253226	1020 W 19TH ST	\$49.96
42252422	900 W 19TH ST	\$49.96	42253301	1951 SUNDANCE LN	\$49.96
42253101	1910 WHITTIER AVE	\$49.96	42253302	1949 SUNDANCE LN	\$49.96
42253102	989 ARBOR ST	\$49.96	42253303	1947 SUNDANCE LN	\$49.96
42253103	983 ARBOR ST	\$49.96	42253304	1945 SUNDANCE LN	\$49.96
42253104	979 ARBOR ST	\$49.96	42253305	1943 SUNDANCE LN	\$49.96
42253105	973 ARBOR ST	\$49.96	42253306	1941 SUNDANCE LN	\$49.96
42253106	969 ARBOR ST	\$49.96	42253307	1939 SUNDANCE LN	\$49.96
42253107	963 ARBOR ST	\$49.96	42253308	1937 SUNDANCE LN	\$49.96
42253108	959 ARBOR ST	\$49.96	42253309	1935 SUNDANCE LN	\$49.96
42253109	954 W 19TH ST	\$49.96	42253310	1933 SUNDANCE LN	\$49.96
42253110	960 W 19TH ST	\$49.96	42253311	1931 SUNDANCE LN	\$49.96
42253111	964 W 19TH ST	\$49.96	42253312	1930 SUNDANCE LN	\$449.62
42253112	970 W 19TH ST	\$49.96	42253313	1932 SUNDANCE LN	\$49.96
42253113	974 W 19TH ST	\$49.96	42253314	1946 SUNDANCE LN	\$49.96
42253114	980 W 19TH ST	\$49.96	42253315	1948 SUNDANCE LN	\$49.96
42253115	984 W 19TH ST	\$49.96	42253316	1950 SUNDANCE LN	\$49.96
42253116	988 W 19TH ST	\$49.96	42253317		\$399.66
42253201	1920 WHITTIER AVE	\$49.96	42254101	2117 CANYON CIR	\$74.94
42253202	980 ARBOR ST	\$49.96	42254102	2115 CANYON CIR	\$74.94
42253203	1924 WHITTIER AVE	\$49.96	42254103	2113 CANYON CIR	\$74.94
42253204	1930 WHITTIER AVE	\$49.96	42254104	2111 CANYON CIR	\$74.94
42253205	1934 WHITTIER AVE	\$49.96	42254105	2109 CANYON CIR	\$74.94
42253206	1940 WHITTIER AVE	\$49.96	42254106	2107 CANYON CIR	\$74.94
42253207	1944 WHITTIER AVE	\$49.96	42254107	2105 CANYON CIR	\$74.94
42253208	1949 WHITTIER AVE	\$124.90	42254108	2103 CANYON CIR	\$74.94
42253209	1943 WHITTIER AVE	\$49.96	42254112	2104 CANYON CIR	\$74.94
42253210	1939 WHITTIER AVE	\$49.96	42254113	2106 CANYON CIR	\$74.94
42253211	1933 WHITTIER AVE	\$49.96	42254114	2108 CANYON CIR	\$74.94
42253212	1929 WHITTIER AVE	\$49.96	42254115	2110 CANYON CIR	\$74.94
42253213	1923 WHITTIER AVE	\$49.96	42254116	2112 CANYON CIR	\$74.94
42253214	1000 ARBOR ST	\$49.96	42254117	2114 CANYON CIR	\$74.94
42253215	1004 ARBOR ST	\$49.96	42254118	2116 CANYON CIR	\$74.94

MESA WATER DISTRICT
Capital Charge Property Tax Roll
Fiscal Year 2022-23

Assessor Parcel Number	Situs Address	Charge	Assessor Parcel Number	Situs Address	Charge
42254125	2101 CANYON CIR	\$74.94	42405210	703 W 18TH ST	\$124.90
42254126	2100 CANYON CIR	\$324.73	42405211	702 JAMES ST	\$124.90
42254127	2102 CANYON CIR	\$74.94	42405212	706 JAMES ST	\$124.90
42401102	1484 MONROVIA AVE	\$49.96	42405213	710 JAMES ST	\$124.90
42401103	1480 MONROVIA AVE	\$124.90	42405214	716 JAMES ST	\$124.90
42401104	1478 MONROVIA AVE	\$49.96	42405215	720 JAMES ST	\$124.90
42401106	849 W 15TH ST	\$524.56	42405216	724 JAMES ST	\$124.90
42401112	1481 PLACENTIA AVE	\$249.79	42405217	730 JAMES ST	\$124.90
42401113	1461 SUPERIOR AVE	\$199.84	42405218	734 JAMES ST	\$124.90
42401118	1455 SUPERIOR AVE H	\$49.96	42405219	740 JAMES ST	\$124.90
42401127	1455 SUPERIOR AVE	\$1448.77	42405220	744 JAMES ST	\$124.90
42401128	1445 SUPERIOR AVE	\$399.66	42405301	745 JAMES ST	\$124.90
42401135	843 W 15TH ST A	\$3497.19	42405302	741 JAMES ST	\$124.90
42401136	885 W 15TH ST	\$524.56	42405303	735 JAMES ST	\$124.90
42401137	883 W 15TH ST	\$324.73	42405304	731 JAMES ST	\$124.90
42401142	1000 HALYARD G	\$524.56	42405305	725 JAMES ST	\$124.90
42401201	1495 SUPERIOR AVE	\$249.79	42405306	721 JAMES ST	\$124.90
42402112	1441 SUPERIOR AVE	\$124.90	42405307	717 JAMES ST	\$124.90
42402119	1401 SUPERIOR AVE	\$399.66	42405308	711 JAMES ST	\$124.90
42402124	1433 SUPERIOR AVE	\$2422.96	42405309	707 JAMES ST	\$124.90
42402128	1409 SUPERIOR AVE	\$649.45	42405310	703 JAMES ST	\$124.90
42402132	1419 SUPERIOR AVE 2	\$124.90	42405311	1761 POMONA AVE	\$124.90
42405116	1782 PLACENTIA AVE	\$399.66	42405312	706 SHALIMAR DR	\$124.90
42405117	796 SHALIMAR DR 1-4	\$124.90	42405313	712 SHALIMAR DR	\$124.90
42405118	792 SHALIMAR DR	\$124.90	42405314	716 SHALIMAR DR	\$124.90
42405119	786 SHALIMAR DR	\$124.90	42405315	720 SHALIMAR DR	\$124.90
42405121	782 SHALIMAR DR	\$124.90	42405316	724 SHALIMAR DR	\$124.90
42405123	778 SHALIMAR DR	\$124.90	42405317	730 SHALIMAR DR	\$124.90
42405125	774 SHALIMAR DR	\$124.90	42405318	734 SHALIMAR DR	\$124.90
42405126	770 SHALIMAR DR	\$124.90	42405319	740 SHALIMAR DR D	\$124.90
42405128	766 SHALIMAR DR	\$124.90	42405320	1776 WALLACE AVE	\$124.90
42405129	762 SHALIMAR DR	\$124.90	42405401	799 SHALIMAR DR 1-4	\$124.90
42405130	758 SHALIMAR DR	\$124.90	42405402	795 SHALIMAR DR	\$124.90
42405132	752 SHALIMAR DR	\$124.90	42405403	791 SHALIMAR DR	\$124.90
42405201	745 W 18TH ST	\$124.90	42405404	787 SHALIMAR DR	\$124.90
42405202	741 W 18TH ST	\$124.90	42405405	783 SHALIMAR DR	\$124.90
42405203	735 W 18TH ST	\$124.90	42405406	779 SHALIMAR DR	\$124.90
42405204	731 W 18TH ST	\$124.90	42405407	775 SHALIMAR DR	\$124.90
42405205	725 W 18TH ST	\$124.90	42405408	771 SHALIMAR DR	\$124.90
42405206	721 W 18TH ST	\$124.90	42405409	765 SHALIMAR DR	\$124.90
42405207	717 W 18TH ST	\$124.90	42405410	757 SHALIMAR DR	\$124.90
42405208	711 W 18TH ST	\$124.90	42405411	753 SHALIMAR DR	\$124.90
42405209	707 W 18TH ST	\$124.90	42405412	745 SHALIMAR DR	\$124.90

**MESA WATER DISTRICT
Capital Charge Property Tax Roll
Fiscal Year 2022-23**

Assessor Parcel Number	Situs Address	Charge	Assessor Parcel Number	Situs Address	Charge
42405413	741 SHALIMAR DR	\$124.90	42408113	774 W 17TH ST	\$74.94
42405414	735 SHALIMAR DR	\$124.90	42408115	770 W 17TH ST	\$49.96
42405415	731 SHALIMAR DR	\$124.90	42408117	750 W 17TH ST	\$249.79
42405416	725 SHALIMAR DR	\$124.90	42408118	738 W 17TH ST	\$124.90
42405417	721 SHALIMAR DR	\$124.90	42408119	732 W 17TH ST	\$249.80
42405418	717 SHALIMAR DR	\$124.90	42408120	1701 POMONA AVE	\$49.96
42405419	711 SHALIMAR DR	\$124.90	42408121	1711 POMONA AVE	\$49.96
42405420	707 SHALIMAR DR	\$124.90	42408122	1719 POMONA AVE	\$49.96
42405421	703 SHALIMAR DR	\$124.90	42408123	1725 POMONA AVE	\$74.94
42405501	767 W 18TH ST	\$124.90	42408124	1741 POMONA AVE	\$249.79
42405502	763 W 18TH ST	\$124.90	42408125	1718 PLACENTIA AVE	\$174.86
42405503	759 W 18TH ST	\$124.90	42409101	799 W 17TH ST	\$49.96
42405504	755 W 18TH ST 1	\$44.40	42409107	1660 PLACENTIA AVE	\$174.86
42405505	755 W 18TH ST 2	\$44.40	42409114	792 LEEWARD WAY	\$124.90
42405506	755 W 18TH ST 4	\$44.40	42410101	891 W 17TH ST	\$49.96
42405507	755 W 18TH ST 3	\$44.40	42410102	1696 MONROVIA AVE A	\$74.94
42405508	755 W 18TH ST 9	\$44.40	42410103	885 W 17TH ST	\$49.96
42405509	755 W 18TH ST 8	\$44.40	42410104	881 W 17TH ST	\$49.96
42405510	755 W 18TH ST 7	\$44.40	42410105	877 W 17TH ST	\$49.96
42405511	755 W 18TH ST 6	\$44.40	42410106	873 W 17TH ST	\$49.96
42405512	755 W 18TH ST 5	\$44.40	42410107	865 W 17TH ST	\$174.86
42405513	777 W 18TH ST	\$49.96	42410110	1680 MONROVIA AVE	\$124.90
42406101	885 W 18TH ST	\$249.79	42410111	1665 BABCOCK ST	\$124.90
42406102	875 W 18TH ST	\$49.96	42410112	1660 MONROVIA AVE	\$249.80
42406103	859 W 18TH ST	\$124.90	42410113	1650 MONROVIA AVE	\$1124.04
42406104	851 W 18TH ST A	\$174.86	42410115	853 W 17TH ST	\$99.92
42406105	1791 PLACENTIA AVE	\$449.64	42410116	1685 BABCOCK ST	\$124.90
42406106	1761 PLACENTIA AVE	\$474.62	42410201	843 W 17TH ST	\$124.90
42406107	1760 MONROVIA AVE A	\$649.45	42410202	837 W 17TH ST	\$49.96
42407103	1728 MONROVIA AVE	\$49.96	42410203	833 W 17TH ST	\$49.96
42407105	1718 MONROVIA AVE	\$924.22	42410204	829 W 17TH ST 5	\$399.66
42407106	1741 PLACENTIA AVE	\$399.66	42410205	817 W 17TH ST	\$399.66
42407107	1740 MONROVIA AVE	\$524.56	42410206	1679 PLACENTIA AVE	\$49.96
42408101	1746 PLACENTIA AVE	\$449.62	42410207	1697 PLACENTIA AVE	\$174.86
42408102	786 NEWTON WAY	\$74.94	42410208	1675 PLACENTIA AVE	\$49.96
42408103	784 NEWTON WAY	\$124.90	42410209	1671 PLACENTIA AVE	\$249.79
42408104	760 NEWTON WAY	\$99.92	42410210	1661 PLACENTIA AVE	\$174.86
42408105	757 NEWTON WAY	\$124.90	42410211	1660 BABCOCK ST	\$124.90
42408106	765 NEWTON WAY	\$49.96	42410212	1656 BABCOCK ST	\$124.90
42408107	791 NEWTON WAY	\$124.90	42410213	1651 PLACENTIA AVE	\$124.90
42408108	1728 PLACENTIA AVE	\$49.96	42411101	1640 MONROVIA AVE	\$1823.44
42408111	1700 PLACENTIA AVE	\$49.96	42411102	1620 MONROVIA AVE	\$49.96
42408112	786 W 17TH ST	\$49.96	42411105	864 W 16TH ST	\$124.90

MESA WATER DISTRICT
Capital Charge Property Tax Roll
Fiscal Year 2022-23

Assessor			Assessor		
Parcel Number	Situs Address	Charge	Parcel Number	Situs Address	Charge
42411106	876 W 16TH ST	\$499.59	42412132	760 W 16TH ST B	\$124.90
42411201	1647 PLACENTIA AVE	\$49.96	42412133	760 W 16TH ST C	\$124.90
42411202	1643 PLACENTIA AVE	\$74.94	42412134	760 W 16TH ST D	\$74.94
42411203	1637 PLACENTIA AVE	\$99.92	42412135	760 W 16TH ST E	\$124.90
42411204	1631 PLACENTIA AVE	\$124.90	42412136	760 W 16TH ST F	\$74.94
42411205	1602 BABCOCK ST	\$249.79	42412137	760 W 16TH ST G	\$74.94
42411206	830 W 16TH ST	\$124.90	42412138	760 W 16TH ST H	\$74.94
42411207	1621 PLACENTIA AVE	\$174.86	42412139	760 W 16TH ST I	\$74.94
42411208	820 W 16TH ST	\$49.96	42412140	760 W 16TH ST J	\$74.94
42411209	816 W 16TH ST	\$49.96	42412141	760 W 16TH ST K	\$124.90
42411210	814 W 16TH ST	\$49.96	42412142	760 W 16TH ST L	\$124.90
42411211	1607 PLACENTIA AVE	\$49.96	42412143	760 W 16TH ST M	\$124.90
42411212	1601 PLACENTIA AVE	\$49.96	42412144	760 W 16TH ST N	\$74.94
42412101	1638 PLACENTIA AVE	\$124.90	42413103	779 W 16TH ST	\$124.90
42412102	1626 PLACENTIA AVE	\$249.79	42413104	777 W 16TH ST	\$124.90
42412103	1602 PLACENTIA AVE	\$249.79	42413105	765 W 16TH ST	\$599.51
42412104	788 W 16TH ST	\$124.90	42413106	733 W 16TH ST	\$799.32
42412105	776 W 16TH ST	\$49.96	42413116	501 SUPERIOR AVE	\$399.66
42412107	740 OHMS WAY B	\$124.90	42413117	1555 SUPERIOR AVE	\$399.66
42412108	735 FARAD ST	\$49.96	42413121		\$374.69
42412109	729 FARAD ST	\$124.90	42414101	1580 MONROVIA AVE	\$774.36
42412110	1635 OHMS WAY	\$74.94	42414102	875 W 16TH ST	\$124.90
42412111	1621 OHMS WAY	\$449.62	42414103	845 W 16TH ST	\$199.84
42412112	722 OHMS WAY	\$49.96	42414104	833 W 16TH ST	\$124.90
42412113	734 OHMS WAY	\$74.94	42414105	825 W 16TH ST	\$49.96
42412114	741 OHMS WAY	\$49.96	42414106	823 W 16TH ST	\$49.96
42412115	735 OHMS WAY	\$49.96	42414107	1599 PLACENTIA AVE	\$124.90
42412116	729 OHMS WAY	\$74.94	42414108	1585 PLACENTIA AVE	\$49.96
42412117	723 OHMS WAY	\$49.96	42414109	1577 PLACENTIA AVE	\$74.94
42412118	717 OHMS WAY	\$49.96	42414110	1571 PLACENTIA AVE	\$74.94
42412119	705 OHMS WAY	\$49.96	42414111	816 PRODUCTION PL	\$174.86
42412120	704 W 16TH ST	\$49.96	42414112	828 PRODUCTION PL	\$49.96
42412121	710 W 16TH ST	\$74.94	42414113	834 PRODUCTION PL	\$49.96
42412122	716 W 16TH ST	\$49.96	42414114	840 PRODUCTION PL	\$49.96
42412123	722 W 16TH ST	\$74.94	42414115	858 PRODUCTION PL	\$49.96
42412124	728 W 16TH ST	\$124.90	42414116	870 PRODUCTION PL	\$99.92
42412125	740 W 16TH ST B	\$49.96	42414117	882 PRODUCTION PL	\$124.90
42412126	1634 OHMS WAY	\$124.90	42414118	888 PRODUCTION PL	\$124.90
42412127	1626 OHMS WAY	\$174.86	42414119	894 PRODUCTION PL	\$124.90
42412128	1618 OHMS WAY	\$49.96	42414204	871 PRODUCTION PL	\$124.90
42412129	1609 POMONA AVE	\$49.96	42414205	865 PRODUCTION PL	\$124.90
42412130	1601 POMONA AVE	\$399.66	42414206	861 PRODUCTION PL	\$124.90
42412131	760 W 16TH ST A	\$124.90	42414207	847 PRODUCTION PL	\$374.70

MESA WATER DISTRICT
Capital Charge Property Tax Roll
Fiscal Year 2022-23

Assessor			Assessor		
Parcel Number	Situs Address	Charge	Parcel Number	Situs Address	Charge
42414208	835 PRODUCTION PL	\$299.75	42417213	776 W 18TH ST	\$74.94
42414209	829 PRODUCTION PL	\$399.66	42417214	782 W 18TH ST	\$74.94
42414210	823 PRODUCTION PL	\$49.96	42417215	788 W 18TH ST	\$124.90
42414211	817 PRODUCTION PL	\$249.79	42417216	794 W 18TH ST	\$124.90
42414213	801 PRODUCTION PL	\$49.96	42417301	742 WEELO DR	\$99.92
42414214	881 PRODUCTION PL	\$249.79	42417302	740 WEELO DR	\$49.96
42415101	890 W 15TH ST	\$399.66	42417303	736 WEELO DR A	\$49.96
42415104	824 W 15TH ST	\$399.66	42417304	732 WEELO DR	\$74.94
42415105	1525 PLACENTIA AVE A	\$799.32	42417305	726 WEELO DR	\$49.96
42415106	1549 PLACENTIA AVE	\$799.32	42417306	724 WEELO DR	\$49.96
42416101	1544 PLACENTIA AVE	\$524.56	42417307	718 WEELO DR	\$74.94
42416102	1538 PLACENTIA AVE B1	\$524.56	42417308	712 WEELO DR	\$124.90
42416105	1530 PLACENTIA AVE	\$374.69	42417309	1843 POMONA AVE A	\$74.94
42416108	1526 PLACENTIA AVE	\$74.94	42417310	1839 POMONA AVE	\$99.92
42416109	1501 SUPERIOR AVE	\$649.45	42417401	745 WEELO DR	\$174.86
42416110	1525 SUPERIOR AVE	\$799.32	42417402	733 WEELO DR	\$49.96
42416111	1535 SUPERIOR AVE	\$249.80	42417403	729 WEELO DR	\$49.96
42417101	1846 PLACENTIA AVE	\$249.79	42417404	727 WEELO DR A	\$49.96
42417102	1838 PLACENTIA AVE	\$399.66	42417405	721 WEELO DR	\$49.96
42417103	1826 PLACENTIA AVE	\$249.80	42417406	717 WEELO DR	\$49.96
42417104	798 SCOTT PL	\$49.96	42417407	711 WEELO DR	\$49.96
42417105	792 SCOTT PL	\$124.90	42417408	1833 POMONA AVE	\$49.96
42417106	786 SCOTT PL	\$124.90	42417410	710 W 18TH ST	\$999.16
42417107	778 SCOTT PL	\$799.32	42417411	724 W 18TH ST	\$249.79
42417108	768 SCOTT PL	\$49.96	42417412	732 W 18TH ST	\$249.80
42417109	752 SCOTT PL	\$124.90	42417413	1800 WALLACE AVE	\$649.45
42417110	1835 WALLACE AVE	\$99.92	42417416	1827 POMONA AVE	\$49.96
42417111	1837 WALLACE AVE	\$49.96	42418101	1846 MONROVIA AVE	\$49.96
42417112	1839 WALLACE AVE A	\$124.90	42418102	898 TOWNE ST	\$49.96
42417113	1843 WALLACE AVE	\$49.96	42418103	886 TOWNE ST	\$49.96
42417114	1847 WALLACE AVE	\$49.96	42418104	882 TOWNE ST	\$49.96
42417201	797 SCOTT PL	\$49.96	42418105	878 TOWNE ST	\$49.96
42417202	791 SCOTT PL	\$124.90	42418106	872 TOWNE ST	\$49.96
42417203	785 SCOTT PL	\$124.90	42418107	868 TOWNE ST	\$49.96
42417204	779 SCOTT PL	\$124.90	42418108	862 TOWNE ST	\$49.96
42417205	773 SCOTT PL	\$124.90	42418109	858 TOWNE ST	\$49.96
42417206	767 SCOTT PL	\$49.96	42418110	852 TOWNE ST	\$49.96
42417207	761 SCOTT PL	\$49.96	42418111	848 TOWNE ST	\$49.96
42417208	753 SCOTT PL	\$124.90	42418112	844 TOWNE ST	\$49.96
42417209	752 W 18TH ST A	\$49.96	42418113	840 TOWNE ST	\$49.96
42417210	758 W 18TH ST	\$49.96	42418114	834 TOWNE ST	\$49.96
42417211	764 W 18TH ST	\$49.96	42418115	830 TOWNE ST	\$49.96
42417212	770 W 18TH ST	\$74.94	42418116	824 TOWNE ST	\$49.96

MESA WATER DISTRICT
Capital Charge Property Tax Roll
Fiscal Year 2022-23

Assessor			Assessor		
Parcel Number	Situs Address	Charge	Parcel Number	Situs Address	Charge
42418117	820 TOWNE ST	\$49.96	42419104	867 W 19TH ST	\$1448.77
42418118	814 TOWNE ST	\$49.96	42419105	859 W 19TH ST	\$124.90
42418119	810 TOWNE ST	\$49.96	42419107	841 W 19TH ST	\$449.64
42418120	806 TOWNE ST	\$49.96	42419108	839 W 19TH ST	\$399.66
42418121	1845 PLACENTIA AVE	\$49.96	42419109	835 W 19TH ST	\$49.96
42418201	897 TOWNE ST	\$49.96	42419110	821 W 19TH ST	\$199.84
42418202	893 TOWNE ST	\$49.96	42419111	817 W 19TH ST	\$374.70
42418203	887 TOWNE ST	\$49.96	42419112	801 W 19TH ST	\$199.84
42418204	883 TOWNE ST	\$49.96	42419113	1875 PLACENTIA AVE	\$174.86
42418205	879 TOWNE ST	\$49.96	42419114	810 CENTER ST	\$249.79
42418206	873 TOWNE ST	\$49.96	42419115	820 CENTER ST	\$399.66
42418207	869 TOWNE ST	\$49.96	42419116	830 CENTER ST	\$399.66
42418208	863 TOWNE ST	\$49.96	42419117	840 CENTER ST	\$399.66
42418209	857 TOWNE ST	\$49.96	42419118	846 CENTER ST 1	\$124.90
42418210	853 TOWNE ST	\$49.96	42419119	850 CENTER ST 1-4	\$124.90
42418211	849 TOWNE ST	\$49.96	42419120	854 CENTER ST	\$124.90
42418212	843 TOWNE ST	\$49.96	42419121	858 CENTER ST	\$124.90
42418213	839 TOWNE ST	\$49.96	42419122	868 CENTER ST	\$124.90
42418214	833 TOWNE ST	\$49.96	42419123	862 CENTER ST	\$124.90
42418215	829 TOWNE ST	\$49.96	42419124	874 CENTER ST	\$124.90
42418216	823 TOWNE ST	\$249.79	42419125	880 CENTER ST	\$124.90
42418217	819 TOWNE ST	\$49.96	42419201	897 CENTER ST	\$399.66
42418218	815 TOWNE ST	\$49.96	42419202	887 CENTER ST	\$399.66
42418219	805 TOWNE ST	\$49.96	42419203	879 CENTER ST	\$399.66
42418220	1825 PLACENTIA AVE	\$49.96	42419204	863 CENTER ST	\$399.66
42418223	1811 PLACENTIA AVE	\$249.80	42419205	853 CENTER ST	\$399.66
42418224	1805 PLACENTIA AVE	\$124.90	42419206	825 CENTER ST	\$1198.98
42418225	814 W 18TH ST	\$124.90	42420101	799 W 19TH ST	\$49.96
42418226	824 W 18TH ST	\$449.62	42420102	789 W 19TH ST	\$249.79
42418228	834 W 18TH ST	\$49.96	42420103	777 W 19TH ST	\$374.69
42418229	850 W 18TH ST	\$124.90	42420104	771 W 19TH ST	\$124.90
42418231	864 W 18TH ST	\$49.96	42420105	767 W 19TH ST	\$74.94
42418232	862 W 18TH ST	\$49.96	42420106	763 W 19TH ST	\$249.79
42418233	866 W 18TH ST	\$99.92	42420107	759 W 19TH ST	\$399.66
42418234	874 W 18TH ST	\$49.96	42420108	752 CENTER ST	\$49.96
42418236	872 W 18TH ST	\$49.96	42420109	756 CENTER ST	\$49.96
42418237	878 W 18TH ST	\$49.96	42420110	762 CENTER ST	\$49.96
42418238	1824 MONROVIA AVE	\$374.70	42420111	768 CENTER ST	\$49.96
42418239	858 W 18TH ST A1	\$74.94	42420112	776 CENTER ST	\$49.96
42418240	860 W 18TH ST	\$99.92	42420113	780 CENTER ST	\$49.96
42419101	1884 MONROVIA AVE	\$249.79	42420115	792 CENTER ST	\$49.96
42419102	899 W 19TH ST	\$399.66	42420116	1862 PLACENTIA AVE	\$49.96
42419103	887 W 19TH ST	\$149.88	42420117	1870 PLACENTIA AVE	\$124.90

MESA WATER DISTRICT
Capital Charge Property Tax Roll
Fiscal Year 2022-23

Assessor Parcel Number	Situs Address	Charge	Assessor Parcel Number	Situs Address	Charge
42420118	1878 PLACENTIA AVE	\$49.96	42421114	632 PLUMER ST	\$49.96
42420119	1884 PLACENTIA AVE	\$49.96	42421115	636 PLUMER ST	\$49.96
42420120	1888 PLACENTIA AVE	\$49.96	42421116	640 PLUMER ST	\$49.96
42420121	784 CENTER ST	\$124.90	42421117	650 PLUMER ST	\$49.96
42420122	788 CENTER ST	\$124.90	42421118	601 W 19TH ST	\$174.86
42420201	745 W 19TH ST	\$374.69	42421119	609 W 19TH ST	\$99.92
42420202	719 W 19TH ST	\$499.58	42421201	697 PLUMER ST	\$49.96
42420203	707 W 19TH ST	\$249.79	42421202	693 PLUMER ST	\$124.90
42420204	702 CENTER ST	\$49.96	42421203	689 PLUMER ST	\$124.90
42420205	706 CENTER ST	\$49.96	42421204	685 PLUMER ST	\$124.90
42420206	712 CENTER ST	\$49.96	42421205	681 PLUMER ST	\$124.90
42420207	716 CENTER ST	\$49.96	42421206	677 PLUMER ST	\$124.90
42420208	720 CENTER ST	\$49.96	42421207	673 PLUMER ST	\$124.90
42420209	724 CENTER ST	\$49.96	42421208	669 PLUMER ST C	\$124.90
42420210	728 CENTER ST	\$124.90	42421209	665 PLUMER ST	\$124.90
42420211	734 CENTER ST	\$49.96	42421210	663 PLUMER ST	\$49.96
42420213	744 CENTER ST	\$49.96	42421211	657 PLUMER ST	\$124.90
42420304	785 CENTER ST	\$49.96	42421212	653 PLUMER ST	\$124.90
42420305	781 CENTER ST	\$49.96	42421213	649 PLUMER ST	\$74.94
42420306	777 CENTER ST	\$49.96	42421214	645 PLUMER ST	\$49.96
42420307	769 CENTER ST	\$49.96	42421215	639 PLUMER ST A	\$74.94
42420308	763 CENTER ST	\$49.96	42421216	635 PLUMER ST	\$74.94
42420309	757 CENTER ST	\$49.96	42421217	629 PLUMER ST	\$49.96
42420310	753 CENTER ST B	\$74.94	42421218	625 PLUMER ST	\$74.94
42420401	745 CENTER ST	\$49.96	42421219	619 PLUMER ST	\$49.96
42420402	739 CENTER ST	\$49.96	42421220	613 PLUMER ST	\$49.96
42420403	735 CENTER ST	\$49.96	42421221	609 PLUMER ST	\$49.96
42420404	729 CENTER ST	\$49.96	42421222	1875 ANAHEIM AVE	\$49.96
42420405	725 CENTER ST	\$49.96	42421223	1865 ANAHEIM AVE	\$49.96
42420406	723 CENTER ST	\$49.96	42421227	616 CENTER ST	\$49.96
42420407	717 CENTER ST	\$49.96	42421228	620 CENTER ST	\$49.96
42420408	713 CENTER ST	\$49.96	42421229	622 CENTER ST 1	\$49.96
42420409	707 CENTER ST	\$49.96	42421230	626 CENTER ST	\$49.96
42420410	703 CENTER ST	\$49.96	42421231	630 CENTER ST	\$49.96
42421101	695 W 19TH ST	\$774.35	42421232	634 CENTER ST A	\$74.94
42421102	659 W 19TH ST	\$249.80	42421233	638 CENTER ST A	\$74.94
42421103	657 W 19TH ST	\$124.90	42421234	642 CENTER ST	\$74.94
42421104	647 W 19TH ST	\$74.94	42421235	652 CENTER ST	\$124.90
42421105	635 W 19TH ST	\$249.80	42421236	656 CENTER ST	\$124.90
42421106	621 W 19TH ST	\$49.96	42421237	660 CENTER ST	\$124.90
42421107	615 W 19TH ST	\$124.90	42421238	664 CENTER ST	\$124.90
42421112	1885 ANAHEIM AVE	\$124.90	42421239	668 CENTER ST	\$124.90
42421113	630 PLUMER ST	\$49.96	42421240	674 CENTER ST	\$124.90

MESA WATER DISTRICT
Capital Charge Property Tax Roll
Fiscal Year 2022-23

Assessor			Assessor		
Parcel Number	Situs Address	Charge	Parcel Number	Situs Address	Charge
42421241	678 CENTER ST AB	\$124.90	42424141	1828 POMONA AVE	\$49.96
42421242	680 CENTER ST	\$124.90	42424142	1826 POMONA AVE	\$249.79
42421243	686 CENTER ST C	\$124.90	42424143	1834 POMONA AVE	\$49.96
42421244	690 CENTER ST	\$124.90	42424144	666 W 18TH ST	\$1049.16
42421245	694 CENTER ST B	\$124.90	42425101	1860 ANAHEIM AVE	\$1049.11
42421246	698 CENTER ST	\$124.90	42425201	1840 PARK AVE	\$1973.31
42421247	602 CENTER ST	\$524.56	42425234	1801 NEWPORT BLVD C	\$374.69
42422121	1865 PARK AVE	\$399.66	42425235	1815 NEWPORT BLVD	\$499.58
42422123	575 W 19TH ST	\$1973.31	42426101	1798 POMONA AVE	\$274.78
42422220	1835 NEWPORT BLVD B	\$4770.99	42426102	687 W 18TH ST	\$249.79
42423125	1870 HARBOR BLVD	\$1623.64	42426106	669 W 18TH ST	\$49.96
42424103	691 CENTER ST	\$49.96	42426107	655 W 18TH ST	\$74.94
42424104	689 CENTER ST	\$49.96	42426108	651 W 18TH ST A	\$49.96
42424105	685 CENTER ST	\$49.96	42426109	647 W 18TH ST	\$49.96
42424106	679 CENTER ST	\$49.96	42426110	1793 CRESTMONT PL	\$49.96
42424107	673 CENTER ST	\$124.90	42426111	1789 CRESTMONT PL	\$49.96
42424108	661 CENTER ST	\$399.66	42426112	1783 CRESTMONT PL	\$49.96
42424110	1815 ANAHEIM AVE	\$124.90	42426113	650 PARK DR	\$49.96
42424111	610 W 18TH ST	\$49.96	42426114	654 PARK DR	\$74.94
42424112	618 W 18TH ST	\$49.96	42426115	679 W 18TH ST	\$124.90
42424113	1800 VIOLA PL	\$49.96	42426116	680 PARK DR	\$124.90
42424114	1814 VIOLA PL	\$49.96	42426119	685 W 18TH ST	\$624.50
42424115	1818 VIOLA PL	\$49.96	42426201	1798 CRESTMONT PL A	\$74.94
42424116	1824 VIOLA PL	\$49.96	42426202	1792 CRESTMONT PL	\$49.96
42424117	1821 VIOLA PL	\$49.96	42426203	1790 CRESTMONT PL	\$49.96
42424118	1817 VIOLA PL	\$49.96	42426204	1782 CRESTMONT PL	\$49.96
42424119	1813 VIOLA PL A	\$49.96	42426205	1778 CRESTMONT PL	\$49.96
42424120	632 W 18TH ST	\$49.96	42426206	1772 CRESTMONT PL	\$49.96
42424121	638 W 18TH ST	\$49.96	42426207	1768 CRESTMONT PL	\$49.96
42424122	642 W 18TH ST A	\$74.94	42426208	1762 CRESTMONT PL	\$99.92
42424123	648B W 18TH ST	\$99.92	42426209	1763 KENWOOD PL	\$99.92
42424124	650 W 18TH ST	\$249.80	42426210	1769 KENWOOD PL	\$49.96
42424129	670 W 18TH ST	\$49.96	42426211	1773 KENWOOD PL	\$49.96
42424131	674 W 18TH ST	\$124.90	42426212	1779 KENWOOD PL	\$49.96
42424132	680 W 18TH ST	\$49.96	42426213	1783 KENWOOD PL	\$49.96
42424133	684 W 18TH ST A	\$99.92	42426214	1789 KENWOOD PL	\$49.96
42424134	686 W 18TH ST	\$49.96	42426215	1793 KENWOOD PL	\$49.96
42424135	690 W 18TH ST	\$49.96	42426216	1799 KENWOOD PL	\$49.96
42424136	696 W 18TH ST	\$49.96	42426301	1760 POMONA AVE	\$499.58
42424137	1810 POMONA AVE	\$249.80	42426302	665 PARK DR	\$799.32
42424138	1816 POMONA AVE	\$74.94	42426303	1773 CRESTMONT PL	\$49.96
42424139	1818 POMONA AVE	\$49.96	42426304	1769 CRESTMONT PL	\$49.96
42424140	1822 POMONA AVE	\$49.96	42426305	644 SHALIMAR DR	\$49.96

MESA WATER DISTRICT
Capital Charge Property Tax Roll
Fiscal Year 2022-23

Assessor Parcel Number	Situs Address	Charge	Assessor Parcel Number	Situs Address	Charge
42426306	647 SHALIMAR DR	\$124.90	42427129	565 W 18TH ST	\$374.69
42426307	641 SHALIMAR DR	\$124.90	42427130	1749 NEWPORT BLVD	\$124.90
42426308	637 SHALIMAR DR	\$124.90	42427201	564 PARK DR	\$74.94
42426309	631 SHALIMAR DR	\$124.90	42427202	566 PARK DR	\$49.96
42426310	625 SHALIMAR DR	\$124.90	42427203	574 PARK DR	\$49.96
42426311	1762 KENWOOD PL	\$249.79	42427204	582 PARK DR	\$49.96
42426312	1768 KENWOOD PL	\$49.96	42427205	592 PARK DR	\$49.96
42426313	1772 KENWOOD PL	\$49.96	42427206	596 PARK DR	\$49.96
42426314	1778 KENWOOD PL	\$49.96	42427207	1776 ANAHEIM AVE	\$49.96
42426315	1782 KENWOOD PL	\$49.96	42427208	1780 ANAHEIM AVE	\$49.96
42426316	1788 KENWOOD PL	\$49.96	42427209	1796 ANAHEIM AVE	\$49.96
42426317	1792 KENWOOD PL	\$49.96	42428101	1730 POMONA AVE	\$249.79
42426318	1798 KENWOOD PL	\$49.96	42428104	644 TERMINAL WAY	\$124.90
42426319	1797 ANAHEIM AVE	\$74.94	42428105	640 TERMINAL WAY	\$49.96
42426320	1797 ANAHEIM AVE	\$74.94	42428106	632 TERMINAL WAY	\$49.96
42426321	1789 ANAHEIM AVE A	\$49.96	42428107	628 TERMINAL WAY	\$99.92
42426322	1785 ANAHEIM AVE	\$74.94	42428108	620 TERMINAL WAY	\$149.88
42426323	1781 ANAHEIM AVE	\$74.94	42428109	1747 ANAHEIM AVE	\$49.96
42426324	1773 ANAHEIM AVE	\$74.94	42428110	629 TERMINAL WAY	\$399.66
42426325	1769 ANAHEIM AVE	\$49.96	42428118	610 W 17TH ST	\$524.56
42426326	1753 ANAHEIM AVE	\$299.75	42428121	670 W 17TH ST C4	\$374.69
42427101	1799 NEWPORT BLVD A103	\$99.92	42428122	660 W 17TH ST	\$399.66
42427102	1785 NEWPORT BLVD	\$49.96	42428127	640 W 17TH ST	\$374.69
42427103	1781 NEWPORT BLVD	\$74.94	42428128	612 17TH ST	\$524.56
42427105	1775 NEWPORT BLVD	\$99.92	42429101	1653 SUPERIOR AVE	\$49.96
42427106	1773 NEWPORT BLVD	\$124.90	42429102	1645 SUPERIOR AVE	\$399.66
42427107	1765 NEWPORT BLVD	\$124.90	42429103	1635 SUPERIOR AVE	\$249.79
42427110	1745 NEWPORT BLVD	\$49.96	42429104	1627 SUPERIOR AVE	\$49.96
42427111	1741 NEWPORT BLVD	\$124.90	42429105	1619 SUPERIOR AVE	\$124.90
42427112	1739 SUPERIOR AVE	\$249.79	42429106	1617 SUPERIOR AVE	\$49.96
42427114	1731 SUPERIOR AVE	\$49.96	42429107	1603 SUPERIOR AVE	\$49.96
42427115	1729 SUPERIOR AVE	\$49.96	42429108	1622 POMONA AVE	\$49.96
42427116	1725 SUPERIOR AVE	\$124.90	42429109	1630 POMONA AVE	\$49.96
42427117	1744 ANAHEIM AVE	\$49.96	42429110	1640 POMONA AVE	\$49.96
42427118	1750 ANAHEIM AVE	\$49.96	42429116		\$249.79
42427120	1762 ANAHEIM AVE	\$49.96	42429119	614 MALIBU	\$124.90
42427122	597 PARK DR	\$49.96	42430105	1675 SUPERIOR AVE	\$49.96
42427123	591 PARK DR	\$49.96	42430106	1663 SUPERIOR AVE	\$49.96
42427124	589 PARK DR	\$49.96	42430107	1661 SUPERIOR AVE	\$124.90
42427125	583 PARK DR	\$49.96	42430110		\$124.90
42427126	581 PARK DR	\$124.90	42431102		\$399.66
42427127	577 PARK DR	\$74.94	42431103	1899 PARKCREST DR	\$49.96
42427128	571 PARK DR	\$49.96	42431104	1895 PARKCREST DR	\$49.96

MESA WATER DISTRICT
Capital Charge Property Tax Roll
Fiscal Year 2022-23

Assessor Parcel Number	Situs Address	Charge	Assessor Parcel Number	Situs Address	Charge
42431105	1879 PARKCREST DR	\$49.96	42431206	1878 PARKCREST DR	\$49.96
42431106	1875 PARKCREST DR	\$49.96	42431207	1874 PARKCREST DR	\$49.96
42431107	1871 PARKCREST DR	\$49.96	42431208	1870 PARKCREST DR	\$49.96
42431108	1867 PARKCREST DR	\$49.96	42431209	1866 PARKCREST DR	\$49.96
42431109	1863 PARKCREST DR	\$49.96	42431210	1862 PARKCREST DR	\$49.96
42431110	1859 PARKCREST DR	\$49.96	42431211	1858 PARKCREST DR	\$49.96
42431111	1852 PARKVISTA CIR	\$49.96	42431301	1061 PARKHILL DR	\$49.96
42431112	1858 PARKVISTA CIR	\$49.96	42431302	1057 PARKHILL DR	\$49.96
42431113	1864 PARKVISTA CIR	\$49.96	42431303	1053 PARKHILL DR	\$49.96
42431114	1865 PARKVISTA CIR	\$49.96	42431304	1049 PARKHILL DR	\$49.96
42431115	1859 PARKVISTA CIR	\$49.96	42431305	1045 PARKHILL DR	\$49.96
42431116	1853 PARKVISTA CIR	\$49.96	42431306	1041 PARKHILL DR	\$49.96
42431117	1850 PARKGLEN CIR	\$49.96	42431307	1037 PARKHILL DR	\$49.96
42431118	1856 PARKGLEN CIR	\$49.96	42431308	1033 PARKHILL DR	\$49.96
42431119	1862 PARKGLEN CIR	\$49.96	42431309	1029 PARKHILL DR	\$49.96
42431120	1863 PARKGLEN CIR	\$49.96	42431310	1025 PARKHILL DR	\$49.96
42431121	1857 PARKGLEN CIR	\$49.96	42431311	1021 PARKHILL DR	\$49.96
42431122	1851 PARKGLEN CIR	\$49.96	42431312	1017 PARKHILL DR	\$49.96
42431123	1868 PARKVIEW CIR	\$49.96	42431313	1013 PARKHILL DR	\$49.96
42431124	1872 PARKVIEW CIR	\$49.96	42431314	1009 PARKHILL DR	\$49.96
42431125	1876 PARKVIEW CIR	\$49.96	42431315	1005 PARKHILL DR	\$49.96
42431126	1880 PARKVIEW CIR	\$49.96	42431316	1001 PARKHILL DR	\$49.96
42431127	1884 PARKVIEW CIR	\$49.96	42432101	991 W 19TH ST	\$49.96
42431128	1888 PARKVIEW CIR	\$49.96	42432102	989 W 19TH ST B	\$99.92
42431129	1892 PARKVIEW CIR	\$49.96	42432103	977 W 19TH ST	\$124.90
42431130	1896 PARKVIEW CIR	\$49.96	42432104	955 W 19TH ST	\$799.32
42431131	1897 PARKVIEW CIR	\$49.96	42432109	931 W 19TH ST 8	\$399.66
42431132	1893 PARKVIEW CIR	\$49.96	42432110	917 W 19TH ST	\$124.90
42431133	1889 PARKVIEW CIR	\$49.96	42432111	913 W 19TH ST	\$124.90
42431134	1885 PARKVIEW CIR	\$49.96	42432112	1895 MONROVIA AVE	\$74.94
42431135	1881 PARKVIEW CIR	\$49.96	42432113	1887 MONROVIA AVE	\$249.79
42431136	1877 PARKVIEW CIR	\$49.96	42432114	1875 MONROVIA AVE	\$399.66
42431137	1873 PARKVIEW CIR	\$49.96	42432116	1850 WHITTIER AVE 1	\$1998.32
42431138	1869 PARKVIEW CIR	\$49.96	42432117	1882 WHITTIER AVE	\$124.90
42431139	1865 PARKVIEW CIR	\$49.96	42432118	1892 WHITTIER AVE	\$49.96
42431140	1861 PARKVIEW CIR	\$49.96	42432309	939 W 19TH ST B4	\$1448.83
42431141	1857 PARKVIEW CIR	\$49.96	42433105	1835 WHITTIER AVE A	\$399.66
42431142	1853 PARKVIEW CIR	\$49.96	42433106	1801 WHITTIER AVE	\$249.79
42431201	1898 PARKCREST DR	\$49.96	42433107	1010 W 18TH ST	\$49.96
42431202	1894 PARKCREST DR	\$49.96	42433108	1018 W 18TH ST	\$49.96
42431203	1890 PARKCREST DR	\$49.96	42433109	1026 W 18TH ST	\$49.96
42431204	1886 PARKCREST DR	\$49.96	42433110	1032 W 18TH ST	\$324.73
42431205	1882 PARKCREST DR	\$49.96	42433113	1043 CENTER ST A	\$174.86

MESA WATER DISTRICT
Capital Charge Property Tax Roll
Fiscal Year 2022-23

Assessor Parcel Number	Situs Address	Charge	Assessor Parcel Number	Situs Address	Charge
42433201	1834 COASTAL WAY	\$124.90	42435106	1030 W 17TH ST	\$124.90
42433202	1830 COASTAL WAY	\$124.90	42435107	1040 W 17TH ST	\$124.90
42433203	1826 COASTAL WAY	\$124.90	42435108	1711 WHITTIER AVE	\$124.90
42433204	1822 COASTAL WAY	\$124.90	42435109	1709 WHITTIER AVE	\$49.96
42433205	1818 COASTAL WAY	\$124.90	42435110	1010 W 17TH ST	\$124.90
42433206	1814 COASTAL WAY	\$124.90	42435111	1020 W 17TH ST	\$124.90
42433207	1810 COASTAL WAY	\$124.90	42435201	1001 W 17TH ST U	\$399.66
42433208	1806 COASTAL WAY	\$124.90	42435202	1685 WHITTIER AVE	\$49.96
42433209	1802 COASTAL WAY	\$124.90	42436101	999 W 18TH ST	\$124.90
42433210	1803 COASTAL WAY	\$124.90	42436102	1790 WHITTIER AVE	\$174.86
42433211	1807 COASTAL WAY	\$124.90	42436103	1786 WHITTIER AVE	\$49.96
42433212	1811 COASTAL WAY	\$124.90	42436104	1780 WHITTIER AVE	\$49.96
42433213	1815 COASTAL WAY	\$124.90	42436105	985 W 18TH ST	\$124.90
42433214	1819 COASTAL WAY	\$124.90	42436108	965 W 18TH ST	\$74.94
42433215	1823 COASTAL WAY	\$124.90	42436109	955 W 18TH ST	\$49.96
42433216	1827 COASTAL WAY	\$124.90	42436110	947 W 18TH ST	\$124.90
42433217	1831 COASTAL WAY	\$124.90	42436111	939 W 18TH ST	\$124.90
42433218	1824 OCEAN CT	\$124.90	42436112	935 W 18TH ST	\$124.90
42433219	1820 OCEAN CT	\$124.90	42436113	931 W 18TH ST	\$249.79
42433220	1816 OCEAN CT	\$124.90	42436114	925 W 18TH ST	\$124.90
42433221	1812 OCEAN CT	\$124.90	42436115	921 W 18TH ST	\$49.96
42433222	1808 OCEAN CT	\$124.90	42436116	917 W 18TH ST	\$74.94
42433223	1804 OCEAN CT	\$124.90	42436119	1785 MONROVIA AVE	\$174.86
42433224	1800 OCEAN CT	\$124.90	42436121	1775 MONROVIA AVE	\$299.76
42433225	1801 OCEAN CT	\$124.90	42436122	1771 MONROVIA AVE	\$49.96
42433226	1805 OCEAN CT	\$124.90	42436123	1767 MONROVIA AVE	\$49.96
42433227	1809 OCEAN CT	\$124.90	42436124	918 SUNSET DR	\$174.86
42433228	1813 OCEAN CT	\$124.90	42436125	922 SUNSET DR	\$49.96
42433229	1817 OCEAN CT	\$124.90	42436126	926 SUNSET DR	\$49.96
42433230	1821 OCEAN CT	\$124.90	42436127	936 SUNSET DR	\$124.90
42433231	1825 OCEAN CT	\$124.90	42436130	1750 WHITTIER AVE	\$399.66
42433232	1829 OCEAN CT	\$124.90	42436132	945 SUNSET DR	\$49.96
42433233	1833 OCEAN CT	\$124.90	42436133	943 SUNSET DR	\$49.96
42433237		\$124.90	42436134	935 SUNSET DR	\$49.96
42434101	1845 MONROVIA AVE	\$3496.98	42436135	931 SUNSET DR	\$49.96
42434102	1819 MONROVIA AVE	\$399.66	42436136	919 SUNSET DR	\$124.90
42434103	902 W 18TH ST	\$49.96	42436137	1765 MONROVIA AVE	\$49.96
42434104	912 W 18TH ST A	\$124.90	42436138	1755 MONROVIA AVE	\$49.96
42434105	916 W 18TH ST	\$124.90	42436139	1751 MONROVIA AVE	\$49.96
42434110	940 W 18TH ST	\$399.66	42436140	981 W 18TH ST	\$124.90
42434111	1800 WHITTIER AVE	\$874.25	42436143	981 W 18TH ST	\$49.96
42435104	1741 WHITTIER AVE A	\$199.84	42436145	942 SUNSET DR	\$149.88
42435105	1721 WHITTIER AVE	\$124.90	42437101	1733 MONROVIA AVE	\$499.59

MESA WATER DISTRICT
Capital Charge Property Tax Roll
Fiscal Year 2022-23

Assessor Parcel Number	Situs Address	Charge	Assessor Parcel Number	Situs Address	Charge
42437102	1725 MONROVIA AVE A	\$249.79	42439213	1044 HAMPTON DR	\$124.90
42437103	900 W 17TH ST	\$649.46	42439214	1042 LEECE DR	\$124.90
42437104	928 W 17TH ST	\$249.80	42439215	1040 LEECE DR	\$124.90
42437105	940 W 17TH ST	\$124.90	42439216	1038 LEECE DR	\$124.90
42437106	946 W 17TH ST	\$124.90	42439217	1036 LEECE DR	\$124.90
42437107	950 W 17TH ST	\$249.79	42439218	1035 LEECE DR	\$124.90
42437108	964 W 17TH ST	\$49.96	42439219	1037 LEECE DR	\$124.90
42437109	968 W 17TH ST	\$199.84	42439220	1039 LEECE DR	\$124.90
42437110	980 W 17TH ST	\$149.88	42439221	1629 HAMPTON DR	\$124.90
42437111	986 W 17TH ST	\$124.90	42439222	1627 HAMPTON DR	\$124.90
42437112	990 W 17TH ST	\$49.96	42439223	1625 HAMPTON DR	\$124.90
42437113	1702 WHITTIER AVE	\$124.90	42439224	1634 CLIFF ISLE WAY	\$124.90
42437114	1708 WHITTIER AVE	\$49.96	42439225	1632 CLIFF ISLE WAY	\$124.90
42437115	1712 WHITTIER AVE	\$49.96	42439226	1630 CLIFF ISLE WAY	\$124.90
42437116	1716 WHITTIER AVE	\$49.96	42439227	1022 BRIDGEWATER WAY	\$124.90
42437117	1720 WHITTIER AVE	\$49.96	42439228	1024 BRIDGEWATER WAY	\$124.90
42438101	1690 WHITTIER AVE	\$49.96	42439229	1026 BRIDGEWATER WAY	\$124.90
42438102	995 W 17TH ST	\$99.92	42439230	1028 BRIDGEWATER WAY	\$124.90
42438103	991 W 17TH ST	\$49.96	42439231	1030 BRIDGEWATER WAY	\$124.90
42438104	983 W 17TH ST	\$49.96	42439232	1032 BRIDGEWATER WAY	\$124.90
42438105	961 W 17TH ST	\$324.73	42439233	1631 CLIFF ISLE WAY	\$124.90
42438106	957 W 17TH ST	\$49.96	42439234	1633 CLIFF ISLE WAY	\$124.90
42438107	903 W 17TH ST	\$874.25	42439235	1635 CLIFF ISLE WAY	\$124.90
42438109	1660 WHITTIER AVE	\$399.66	42439236	1640 BRIDGEWATER WAY	\$124.90
42438111	1684 WHITTIER AVE	\$249.79	42439237	1638 BRIDGEWATER WAY	\$124.90
42439102	921 NEWHALL ST	\$499.58	42439238	1636 BRIDGEWATER WAY	\$124.90
42439104	1631 MONROVIA AVE	\$249.79	42439239	1034 BRIDGEWATER WAY	\$124.90
42439105	1601 MONROVIA AVE	\$124.90	42439240	1637 BRIDGEWATER WAY	\$124.90
42439111	960 W 16TH ST	\$399.66	42439241	1639 BRIDGEWATER WAY	\$124.90
42439114	930 W 16TH ST	\$124.90	42439242	1641 BRIDGEWATER WAY	\$124.90
42439122	930 W 16TH ST	\$1249.00	42439243	1643 BRIDGEWATER WAY	\$124.90
42439201	1068 HAMPTON DR	\$124.90	42439244	1650 POCOMO WAY	\$124.90
42439202	1066 HAMPTON DR	\$124.90	42439245	1653 POCOMO WAY	\$124.90
42439203	1064 HAMPTON DR	\$124.90	42439246	1651 POCOMO WAY	\$124.90
42439204	1062 HAMPTON DR	\$124.90	42439247	1649 POCOMO WAY	\$124.90
42439205	1060 HAMPTON DR	\$124.90	42439248	1647 POCOMO WAY	\$124.90
42439206	1058 HAMPTON DR	\$124.90	42439249	1645 POCOMO WAY	\$124.90
42439207	1056 HAMPTON DR	\$124.90	42439250		\$249.79
42439208	1054 HAMPTON DR	\$124.90	42439301	1621 SOMERTON DR	\$124.90
42439209	1052 HAMPTON DR	\$124.90	42439302	1619 SOMERTON DR	\$124.90
42439210	1050 HAMPTON DR	\$124.90	42439303	1617 SOMERTON DR	\$124.90
42439211	1048 HAMPTON DR	\$124.90	42439304	1615 SOMERTON DR	\$124.90
42439212	1046 HAMPTON DR	\$124.90	42439305	1613 SOMERTON DR	\$124.90

MESA WATER DISTRICT
Capital Charge Property Tax Roll
Fiscal Year 2022-23

Assessor Parcel Number	Situs Address	Charge	Assessor Parcel Number	Situs Address	Charge
42439306	1611 SOMERTON DR	\$124.90	42442103	1033 W 18TH ST	\$49.96
42439307	1609 SOMERTON DR	\$124.90	42442104	1027 W 18TH ST	\$49.96
42439308	1607 SOMERTON DR	\$124.90	42442105	1001 W 18TH ST	\$124.90
42439309	1605 SOMERTON DR	\$124.90	42442106	1773 WHITTIER AVE	\$249.79
42439310	1603 SOMERTON DR	\$124.90	42442107	1000 BRIOSO DR B1	\$249.79
42439311	1601 SOMERTON DR	\$124.90	42442108	1004 BRIOSO DR B2	\$249.79
42439312	997 SOMERTON DR	\$124.90	42442109	1006 BRIOSO DR B3	\$249.79
42439313	995 SOMERTON DR	\$124.90	42442110	1008 BRIOSO DR B4	\$249.79
42439314	993 SOMERTON DR	\$124.90	42442111	1010 BRIOSO DR B5	\$249.79
42439315	991 SOMERTON DR	\$124.90	42442112	1012 BRIOSO DR B6	\$249.79
42439316	999 KATAMA BAY DR	\$124.90	42442113	1011 BRIOSO DR B7	\$249.79
42439317	1001 KATAMA BAY DR	\$124.90	42442114	1007 BRIOSO DR B8	\$249.79
42439318	1003 KATAMA BAY DR	\$124.90	42442115	1005 BRIOSO DR B9	\$249.79
42439319	1602 SOMERTON DR	\$124.90	42442116	1001 W 18TH ST	\$249.79
42439320	1604 SOMERTON DR	\$124.90	42442117		\$399.66
42439321	1606 SOMERTON DR	\$124.90	42442121	1041 W 18TH ST B	\$199.84
42439322	1608 SOMERTON DR	\$124.90	42451101	1800 PENINSULA PL	\$49.96
42439323	1610 SOMERTON DR	\$124.90	42451102	1804 PENINSULA PL	\$49.96
42439324	1006 KATAMA BAY DR	\$124.90	42451103	1808 PENINSULA PL	\$49.96
42439325	1004 KATAMA BAY DR	\$124.90	42451104	1812 PENINSULA PL	\$49.96
42439326	1002 KATAMA BAY DR	\$124.90	42451105	1816 PENINSULA PL	\$49.96
42439327	1000 KATAMA BAY DR	\$124.90	42451106	1820 PENINSULA PL	\$49.96
42439328	1005 SOMERTON DR	\$124.90	42451107	1824 PENINSULA PL	\$49.96
42439329	1007 SOMERTON DR	\$124.90	42451108	1828 PENINSULA PL	\$49.96
42439330	1009 SOMERTON DR	\$124.90	42451109	1832 PENINSULA PL	\$49.96
42439331	1011 SOMERTON DR	\$124.90	42451110	1836 PENINSULA PL	\$49.96
42439332	1013 SOMERTON DR	\$124.90	42451111	1040 SPINNAKER RUN	\$49.96
42439333	1015 SOMERTON DR	\$124.90	42451112	1044 SPINNAKER RUN	\$49.96
42439334	1020 BRIDGEWATER WAY	\$124.90	42451113	1048 SPINNAKER RUN	\$49.96
42439335	1018 BRIDGEWATER WAY	\$124.90	42451114	1052 SPINNAKER RUN	\$49.96
42439336	1016 BRIDGEWATER WAY	\$124.90	42451115	1056 SPINNAKER RUN	\$49.96
42439337	1014 BRIDGEWATER WAY	\$124.90	42451116	1060 SPINNAKER RUN	\$49.96
42439338	1012 BRIDGEWATER WAY	\$124.90	42451117	1064 SPINNAKER RUN	\$49.96
42439339	1010 BRIDGEWATER WAY	\$124.90	42451118	1072 SPINNAKER RUN	\$49.96
42439340	1008 BRIDGEWATER WAY	\$124.90	42451119	1841 NANTUCKET PL	\$49.96
42439343		\$124.90	42451120	1837 NANTUCKET PL	\$49.96
42440103	925 W 16TH ST	\$74.94	42451121	1833 NANTUCKET PL	\$49.96
42440104	911 W 16TH ST	\$649.45	42451122	1829 NANTUCKET PL	\$49.96
42440105	1541 MONROVIA AVE	\$399.66	42451123	1825 NANTUCKET PL	\$49.96
42440106	1539 MONROVIA AVE	\$399.66	42451124	1073 CATAMARAN CT	\$49.96
42440108	1537 MONROVIA AVE	\$74.94	42451125	1069 CATAMARAN CT	\$49.96
42440115		\$649.45	42451126	1065 CATAMARAN CT	\$49.96
42440117	1499 MONROVIA AVE	\$649.45	42451127	1817 CAPETOWN CIR	\$49.96

MESA WATER DISTRICT
Capital Charge Property Tax Roll
Fiscal Year 2022-23

Assessor Parcel Number	Situs Address	Charge	Assessor Parcel Number	Situs Address	Charge
42451128	1829 BOWSPRITE LN	\$299.75	42452121	1792 PENINSULA PL	\$124.90
42451129	1833 BOWSPRITE LN	\$49.96	42452122	1801 PENINSULA PL	\$49.96
42451130	1064 CATAMARAN CT	\$49.96	42452123	1797 PENINSULA PL	\$49.96
42451131	1068 CATAMARAN CT	\$49.96	42452124	1793 PENINSULA PL	\$49.96
42451132	1836 NANTUCKET PL	\$49.96	42452125	1789 PENINSULA PL	\$49.96
42451133	1065 SPINNAKER RUN	\$49.96	42452126	1785 PENINSULA PL	\$49.96
42451134	1837 BOWSPRITE LN	\$49.96	42452127	1781 PENINSULA PL	\$49.96
42451135	1836 BOWSPRITE LN	\$49.96	42452128	1784 CAPETOWN CIR	\$49.96
42451136	1832 BOWSPRITE LN	\$49.96	42452129	1788 CAPETOWN CIR	\$49.96
42451137	1828 BOWSPRITE LN	\$49.96	42452130	1792 CAPETOWN CIR	\$49.96
42451138	1820 CAPETOWN CIR	\$49.96	42452131	1796 CAPETOWN CIR	\$49.96
42451139	1816 CAPETOWN CIR	\$49.96	42452132	1800 CAPETOWN CIR	\$49.96
42451140	1812 CAPETOWN CIR	\$49.96	42452133	1804 CAPETOWN CIR	\$49.96
42451141	1808 CAPETOWN CIR	\$49.96	42452134	1813 CAPETOWN CIR	\$49.96
42451142	1805 PENINSULA PL	\$49.96	42452135	1809 CAPETOWN CIR	\$49.96
42451143	1809 PENINSULA PL	\$49.96	42452136	1805 CAPETOWN CIR	\$49.96
42451144	1813 PENINSULA PL	\$49.96	42452137	1801 CAPETOWN CIR	\$49.96
42451145	1817 PENINSULA PL	\$49.96	42452138	1797 CAPETOWN CIR	\$49.96
42451146	1821 PENINSULA PL	\$49.96	42452139	1800 NANTUCKET PL	\$49.96
42451147	1829 PENINSULA PL	\$49.96	42452140	1804 NANTUCKET PL	\$49.96
42451148	1833 PENINSULA PL	\$49.96	42452141	1064 CLIPPER CT	\$49.96
42451149	1837 PENINSULA PL	\$49.96	42452142	1068 CLIPPER CT	\$49.96
42451150		\$49.96	42452143	1072 CLIPPER CT	\$49.96
42452101	1821 NANTUCKET PL	\$49.96	42501101	350 E 17TH ST	\$999.16
42452102	1817 NANTUCKET PL	\$49.96	42501102	336 E 17TH ST 201	\$49.96
42452103	1813 NANTUCKET PL	\$49.96	42501103	330 E 17TH ST	\$124.90
42452104	1809 NANTUCKET PL	\$49.96	42501104	322 E 17TH ST	\$124.90
42452105	1805 NANTUCKET PL	\$49.96	42501107	300 E 17TH ST	\$99.92
42452106	1801 NANTUCKET PL	\$49.96	42501109	1710 SANTA ANA AVE	\$49.96
42452107	1797 NANTUCKET PL	\$49.96	42501110	1712 SANTA ANA AVE	\$124.90
42452108	1793 NANTUCKET PL	\$49.96	42501111	313 E 17TH ST	\$249.79
42452109	1789 NANTUCKET PL	\$49.96	42501112	325 E 17TH PL	\$249.79
42452110	1793 CAPETOWN CIR	\$49.96	42501115	310 E 17TH ST	\$249.80
42452111	1789 CAPETOWN CIR	\$99.92	42501201	1728 SANTA ANA AVE A	\$124.90
42452112	1785 CAPETOWN CIR	\$49.96	42501202	1730 SANTA ANA AVE	\$124.90
42452113	1781 CAPETOWN CIR	\$49.96	42501203	313 CABRILLO ST	\$124.90
42452114	1053 REGATTA RUN	\$49.96	42501204	317 CABRILLO ST	\$124.90
42452115	1049 REGATTA RUN	\$49.96	42501205	321 CABRILLO ST	\$124.90
42452116	1045 REGATTA RUN	\$49.96	42501206	327 CABRILLO ST	\$124.90
42452117	1041 REGATTA RUN	\$49.96	42501207	329 CABRILLO ST	\$124.90
42452118	1780 PENINSULA PL	\$49.96	42501208	333 CABRILLO ST	\$124.90
42452119	1784 PENINSULA PL	\$49.96	42501209	339 CABRILLO ST	\$74.94
42452120	1788 PENINSULA PL	\$49.96	42501210	343 CABRILLO ST	\$74.94

**MESA WATER DISTRICT
Capital Charge Property Tax Roll
Fiscal Year 2022-23**

Assessor Parcel Number	Situs Address	Charge	Assessor Parcel Number	Situs Address	Charge
42501301	302 CABRILLO ST	\$249.80	42501502	347 E 18TH ST	\$124.90
42501302	306 CABRILLO ST	\$49.96	42501507	347 E 18TH ST CA	\$249.80
42501303	310 CABRILLO ST	\$49.96	42501602	1754 SANTA ANA AVE B	\$99.92
42501304	314 CABRILLO ST	\$49.96	42502109	359 ROCHESTER ST	\$49.96
42501305	318 CABRILLO ST	\$49.96	42502110	363 ROCHESTER ST	\$49.96
42501306	322 CABRILLO ST	\$49.96	42502111	367 ROCHESTER ST	\$74.94
42501307	328 CABRILLO ST A	\$124.90	42502112	369 ROCHESTER ST	\$49.96
42501308	332 CABRILLO ST	\$49.96	42502113	375 ROCHESTER ST	\$49.96
42501309	336 CABRILLO ST	\$249.80	42502114	379 ROCHESTER ST	\$49.96
42501310	340 CABRILLO ST	\$49.96	42502115	383 ROCHESTER ST	\$49.96
42501311	344 CABRILLO ST	\$49.96	42502116	387 ROCHESTER ST B	\$49.96
42501312	349 ROCHESTER ST	\$49.96	42502117	1753 TUSTIN AVE	\$49.96
42501313	345 ROCHESTER ST	\$49.96	42502120	370 E 17TH ST	\$174.86
42501314	343 ROCHESTER ST	\$49.96	42502121	360 E 17TH ST	\$249.80
42501315	333 ROCHESTER ST	\$49.96	42502122	380 E 17TH ST	\$499.58
42501316	329 ROCHESTER ST A	\$49.96	42502125	389 ROCHESTER ST	\$124.90
42501317	325 ROCHESTER ST	\$49.96	42502126	395 ROCHESTER ST	\$124.90
42501318	321 ROCHESTER ST	\$49.96	42502127	353 ROCHESTER ST	\$124.90
42501319	317 ROCHESTER ST	\$124.90	42502128	355 ROCHESTER ST	\$124.90
42501320	313 ROCHESTER ST	\$49.96	42502201	356 ROCHESTER ST	\$49.96
42501321	1750 SANTA ANA AVE	\$49.96	42502202	360 ROCHESTER ST	\$49.96
42501323	1758 SANTA ANA AVE	\$49.96	42502203	362 ROCHESTER ST A	\$49.96
42501401	1770 SANTA ANA AVE	\$124.90	42502204	366 ROCHESTER ST A	\$74.94
42501402	1776 SANTA ANA AVE	\$74.94	42502205	370 ROCHESTER ST	\$124.90
42501403	306 ROCHESTER ST	\$124.90	42502206	372 ROCHESTER ST	\$49.96
42501404	314 ROCHESTER ST A	\$124.90	42502207	378 ROCHESTER ST	\$49.96
42501405	318 ROCHESTER ST	\$99.92	42502209	386 ROCHESTER ST	\$49.96
42501406	322 ROCHESTER ST A	\$74.94	42502210	390 ROCHESTER ST	\$49.96
42501407	330 ROCHESTER ST	\$99.92	42502211	394 ROCHESTER ST A	\$49.96
42501408	336 ROCHESTER ST	\$49.96	42502212	1769 TUSTIN AVE 71	\$49.96
42501409	340 ROCHESTER ST	\$49.96	42502213	1777 TUSTIN AVE	\$49.96
42501412	343 E 18TH ST	\$124.90	42502214	1783 TUSTIN AVE	\$49.96
42501413	337 E 18TH ST	\$74.94	42502215	1787 TUSTIN AVE	\$49.96
42501414	333 E 18TH ST	\$74.94	42502216	1791 TUSTIN AVE	\$49.96
42501415	327 E 18TH ST	\$124.90	42502217	399 E 18TH ST	\$49.96
42501416	323 E 18TH ST	\$49.96	42502218	395 E 18TH ST	\$49.96
42501417	319 E 18TH ST	\$74.94	42502219	391 E 18TH ST	\$49.96
42501418	315 E 18TH ST A	\$124.90	42502220	387 E 18TH ST	\$124.90
42501419	307 E 18TH ST	\$124.90	42502221	381 E 18TH ST	\$49.96
42501420	1780 SANTA ANA AVE	\$74.94	42502222	377 E 18TH ST A	\$49.96
42501421	1798 SANTA ANA AVE	\$74.94	42502223	375 E 18TH ST	\$124.90
42501422	344 ROCHESTER ST	\$49.96	42502225	363 E 18TH ST	\$124.90
42501423	350 ROCHESTER ST	\$49.96	42502226	361 E 18TH ST	\$74.94

MESA WATER DISTRICT
Capital Charge Property Tax Roll
Fiscal Year 2022-23

Assessor Parcel Number	Situs Address	Charge	Assessor Parcel Number	Situs Address	Charge
42502228	367 E 18TH ST	\$124.90	42514219	407 LENWOOD DR	\$49.96
42502230	353 E 18TH ST D	\$124.90	42514220	1626 TUSTIN AVE	\$49.96
42502231	353 E 18TH ST C	\$124.90	42514301	1640 TUSTIN AVE	\$49.96
42502232	353 E 18TH ST B	\$174.86	42514302	406 LENWOOD DR	\$49.96
42502233	353 E 18TH ST A	\$124.90	42514303	410 LENWOOD DR	\$49.96
42514101	404 E 16TH ST	\$49.96	42514304	416 LENWOOD DR	\$49.96
42514102	408 E 16TH ST	\$49.96	42514305	420 LENWOOD DR	\$49.96
42514103	414 E 16TH ST	\$49.96	42514306	426 LENWOOD DR	\$49.96
42514104	418 E 16TH ST	\$49.96	42514307	430 LENWOOD DR	\$49.96
42514105	424 E 16TH ST	\$49.96	42514308	434 LENWOOD DR	\$49.96
42514106	428 E 16TH ST	\$49.96	42514309	440 LENWOOD DR	\$49.96
42514107	434 E 16TH ST	\$49.96	42514310	444 LENWOOD DR	\$49.96
42514108	438 E 16TH ST	\$49.96	42514311	447 OGLE CIR	\$124.90
42514109	444 E 16TH ST	\$49.96	42514312	437 OGLE CIR	\$49.96
42514110	1603 ALISO AVE	\$49.96	42514313	433 OGLE CIR	\$49.96
42514111	1611 ALISO AVE	\$49.96	42514314	423 OGLE CIR	\$49.96
42514112	443 16TH PL	\$49.96	42514315	419 OGLE CIR	\$49.96
42514113	437 16TH PL	\$49.96	42514316	415 OGLE CIR	\$49.96
42514114	433 16TH PL	\$49.96	42514317	414 OGLE CIR	\$49.96
42514115	427 16TH PL	\$49.96	42514318	418 OGLE CIR	\$49.96
42514116	423 16TH PL	\$49.96	42514319	424 OGLE CIR	\$49.96
42514117	417 16TH PL	\$49.96	42514320	432 OGLE CIR	\$49.96
42514118	413 16TH PL	\$49.96	42514321	438 OGLE CIR	\$49.96
42514119	407 16TH PL	\$49.96	42514322	446 OGLE CIR	\$49.96
42514120	1610 TUSTIN AVE	\$49.96	42514323	1663 ALISO AVE	\$49.96
42514201	402 16TH PL	\$49.96	42514324	439 CAMBRIDGE CIR	\$49.96
42514202	406 16TH PL	\$49.96	42514325	429 CAMBRIDGE CIR	\$49.96
42514203	412 16TH PL	\$49.96	42514326	421 CAMBRIDGE CIR	\$49.96
42514204	416 16TH PL	\$49.96	42514327	417 CAMBRIDGE CIR	\$49.96
42514205	422 16TH PL	\$49.96	42514328	420 CAMBRIDGE CIR	\$74.94
42514206	426 16TH PL	\$49.96	42514329	426 CAMBRIDGE CIR	\$49.96
42514207	432 16TH PL	\$49.96	42514330	430 CAMBRIDGE CIR	\$49.96
42514208	436 16TH PL	\$49.96	42514331	436 CAMBRIDGE CIR	\$49.96
42514209	442 16TH PL	\$49.96	42514332	442 CAMBRIDGE CIR	\$49.96
42514210	1617 ALISO AVE	\$49.96	42514333	445 E 17TH ST	\$249.79
42514211	445 LENWOOD DR	\$49.96	42514335	435 E 17TH ST	\$249.80
42514212	441 LENWOOD DR	\$49.96	42514336	427 E 17TH ST	\$249.80
42514213	435 LENWOOD DR	\$49.96	42514337	419 E 17TH ST 200	\$199.84
42514214	431 LENWOOD DR	\$49.96	42514338	411 E 17TH ST	\$124.90
42514215	425 LENWOOD DR	\$49.96	42514339	401 E 17TH ST	\$324.74
42514216	421 LENWOOD DR	\$49.96	42514340	1686 TUSTIN AVE	\$49.96
42514217	417 LENWOOD DR	\$49.96	42514341	1680 TUSTIN AVE	\$124.90
42514218	411 LENWOOD DR	\$49.96	42514342	1676 TUSTIN AVE	\$49.96

MESA WATER DISTRICT
Capital Charge Property Tax Roll
Fiscal Year 2022-23

Assessor			Assessor		
Parcel Number	Situs Address	Charge	Parcel Number	Situs Address	Charge
42514345	1664 TUSTIN AVE	\$49.96	42515221	1644 ALISO AVE	\$49.96
42514346	1654 TUSTIN AVE	\$49.96	42515222	454 LENWOOD CIR	\$49.96
42514347	1650 TUSTIN AVE	\$49.96	42515223	460 LENWOOD CIR	\$49.96
42514348	1646 TUSTIN AVE	\$49.96	42515224	470 LENWOOD CIR	\$49.96
42514349	1672 TUSTIN AVE	\$49.96	42515225	472 LENWOOD CIR	\$49.96
42514350	1670 TUSTIN AVE	\$49.96	42515226	469 LENWOOD CIR	\$49.96
42514351	1666 TUSTIN AVE	\$49.96	42515227	459 LENWOOD CIR	\$49.96
42514352	1668 TUSTIN AVE	\$49.96	42515228	453 LENWOOD CIR	\$49.96
42515101	1600 ALISO AVE	\$49.96	42515301	1654 ALISO AVE	\$49.96
42515102	460 E 16TH ST	\$49.96	42515302	458 OGLE ST	\$49.96
42515103	466 E 16TH ST	\$49.96	42515303	464 OGLE ST	\$49.96
42515104	472 E 16TH ST	\$49.96	42515304	468 OGLE ST	\$49.96
42515105	478 E 16TH ST	\$49.96	42515305	474 OGLE ST	\$49.96
42515106	484 E 16TH ST	\$49.96	42515306	478 OGLE ST	\$49.96
42515107	490 E 16TH ST	\$49.96	42515307	484 OGLE ST	\$49.96
42515108	496 E 16TH ST	\$49.96	42515308	488 OGLE ST	\$49.96
42515109	497 16TH PL	\$49.96	42515309	494 OGLE ST	\$49.96
42515110	491 16TH PL	\$49.96	42515310	498 OGLE ST	\$49.96
42515111	485 16TH PL	\$49.96	42515311	1665 IRVINE AVE	\$124.90
42515112	479 16TH PL	\$49.96	42515312	1673 IRVINE AVE B	\$249.79
42515113	473 16TH PL	\$49.96	42515313	451 CAMBRIDGE CIR	\$49.96
42515114	467 16TH PL	\$49.96	42515314	459 CAMBRIDGE CIR	\$49.96
42515115	461 16TH PL	\$49.96	42515315	465 CAMBRIDGE CIR	\$49.96
42515116	455 16TH PL	\$49.96	42515316	470 CAMBRIDGE CIR	\$49.96
42515201	456 16TH PL	\$49.96	42515317	466 CAMBRIDGE CIR	\$49.96
42515202	462 16TH PL	\$49.96	42515318	462 CAMBRIDGE CIR	\$49.96
42515203	468 16TH PL	\$49.96	42515319	456 CAMBRIDGE CIR	\$49.96
42515204	474 16TH PL	\$49.96	42515320	450 CAMBRIDGE CIR	\$49.96
42515205	480 16TH PL	\$49.96	42515321	465 E 17TH ST	\$249.79
42515206	486 16TH PL	\$49.96	42515322	475 E 17TH ST	\$49.96
42515207	492 16TH PL	\$49.96	42515323	481 E 17TH ST	\$524.56
42515208	498 16TH PL	\$49.96	42515324	485 E 17TH ST	\$399.66
42515209	1625 IRVINE AVE	\$124.90	42515325	495 E 17TH ST	\$99.92
42515211	1637 IRVINE AVE	\$124.90	42516103	262 E 15TH ST	\$74.94
42515212	495 OGLE ST	\$49.96	42516104	268 E 15TH ST	\$49.96
42515213	493 OGLE ST	\$49.96	42516105	270 E 15TH ST A	\$74.94
42515214	487 OGLE ST	\$49.96	42516106	274 E 15TH ST	\$49.96
42515215	483 OGLE ST	\$49.96	42516107	280 E 15TH ST	\$124.90
42515216	477 OGLE ST	\$49.96	42516108	282 E 15TH ST	\$49.96
42515217	473 OGLE ST	\$49.96	42516111	1515 SANTA ANA AVE	\$49.96
42515218	467 OGLE ST	\$49.96	42516112	1519 SANTA ANA AVE	\$149.88
42515219	463 OGLE ST	\$49.96	42516113	289 PALMER ST	\$49.96
42515220	457 OGLE ST	\$49.96	42516114	285 PALMER ST	\$49.96

**MESA WATER DISTRICT
Capital Charge Property Tax Roll
Fiscal Year 2022-23**

Assessor Parcel Number	Situs Address	Charge	Assessor Parcel Number	Situs Address	Charge
42516115	281 PALMER ST	\$49.96	42516313	281 KNOX PL	\$49.96
42516116	275 PALMER ST	\$49.96	42516314	277 KNOX PL	\$49.96
42516117	273 PALMER ST	\$49.96	42516315	269 KNOX PL	\$49.96
42516118	269 PALMER ST	\$49.96	42516316	265 KNOX PL	\$124.90
42516119	265 PALMER ST B	\$49.96	42516317	261 KNOX PL	\$49.96
42516120	1518 WESTMINSTER AVE	\$49.96	42516318	257 KNOX PL	\$49.96
42516121	1510 WESTMINSTER AVE	\$99.92	42516319	253 KNOX PL	\$49.96
42516122	250 E 15TH ST	\$49.96	42516401	257 E 16TH ST	\$799.32
42516123	298 E 15TH ST	\$49.96	42516402	262 KNOX PL	\$49.96
42516124	296 E 15TH ST	\$74.94	42516403	266 KNOX PL	\$49.96
42516125	288 E 15TH ST	\$124.90	42516404	270 KNOX PL	\$49.96
42516126	286 E 15TH ST	\$124.90	42516405	274 KNOX PL	\$49.96
42516201	252 PALMER ST	\$49.96	42516406	280 KNOX PL	\$49.96
42516202	256 PALMER ST	\$49.96	42516407	284 KNOX PL	\$49.96
42516203	260 PALMER ST	\$49.96	42516408	288 KNOX PL	\$49.96
42516204	266 PALMER ST	\$49.96	42516409	292 KNOX PL	\$124.90
42516206	274 PALMER ST	\$49.96	42516410	1585 SANTA ANA AVE	\$49.96
42516207	278 PALMER ST	\$49.96	42516411	1589 SANTA ANA AVE	\$49.96
42516208	288 PALMER ST	\$49.96	42516412	1593 SANTA ANA AVE	\$49.96
42516211	1537 SANTA ANA AVE	\$49.96	42516413	295 E 16TH ST	\$49.96
42516212	1547 SANTA ANA AVE B	\$99.92	42516414	289 E 16TH ST	\$49.96
42516213	283 KNOX ST 1	\$249.79	42516416	281 E 16TH ST	\$49.96
42516214	277 KNOX ST	\$99.92	42516417	275 E 16TH ST	\$49.96
42516215	273 KNOX ST	\$49.96	42516418	271 E 16TH ST	\$49.96
42516216	269 KNOX ST	\$49.96	42516419	267 E 16TH ST	\$49.96
42516217	267 KNOX ST	\$124.90	42516420	263 E 16TH ST	\$49.96
42516218	263 KNOX ST A	\$74.94	42519101	354 E 16TH ST	\$49.96
42516219	259 KNOX ST	\$49.96	42519102	357 16TH PL	\$49.96
42516220	255 KNOX ST	\$49.96	42519103	359 16TH PL	\$49.96
42516221	251 KNOX ST	\$49.96	42519104	363 16TH PL	\$74.94
42516225	268 PALMER ST	\$249.80	42519105	367 16TH PL	\$49.96
42516301	252 KNOX ST	\$49.96	42519106	373 16TH PL	\$49.96
42516302	256 KNOX ST A	\$49.96	42519107	377 16TH PL B	\$49.96
42516303	260 KNOX ST	\$49.96	42519108	381 16TH PL	\$124.90
42516304	264 KNOX ST A	\$49.96	42519109	383 16TH PL B	\$124.90
42516305	268 KNOX ST	\$74.94	42519110	1619 TUSTIN AVE	\$49.96
42516306	276 KNOX ST	\$49.96	42519111	1615 TUSTIN AVE	\$49.96
42516307	282 KNOX ST	\$49.96	42519112	1611 TUSTIN AVE	\$49.96
42516308	284 KNOX ST	\$49.96	42519113	1603 TUSTIN AVE	\$49.96
42516309	1553 SANTA ANA AVE	\$49.96	42519114	392 E 16TH ST	\$49.96
42516310	1563 SANTA ANA AVE	\$249.79	42519117	376 E 16TH ST	\$74.94
42516311	295 KNOX PL	\$124.90	42519118	372 E 16TH ST	\$249.80
42516312	293 KNOX PL	\$49.96	42519122	384 E 16TH ST	\$99.92

**MESA WATER DISTRICT
Capital Charge Property Tax Roll
Fiscal Year 2022-23**

Assessor Parcel Number	Situs Address	Charge	Assessor Parcel Number	Situs Address	Charge
42519124	368 E 16TH ST A	\$99.92	42520112	246 E 16TH ST A	\$124.90
42519201	352 16TH PL	\$49.96	42520113	240 E 16TH ST	\$49.96
42519202	353 OGLE ST B	\$49.96	42520114	236 E 16TH ST	\$124.90
42519203	357 OGLE ST	\$49.96	42520115	220 E 16TH ST	\$124.90
42519204	361 OGLE ST	\$49.96	42520116	218 E 16TH ST	\$49.96
42519205	365 OGLE ST	\$49.96	42520118	216 E 16TH ST	\$49.96
42519208	377 OGLE ST	\$49.96	42520124	210 E 16TH ST B	\$49.96
42519209	385 OGLE ST	\$124.90	42520125	210 E 16TH ST A	\$49.96
42519211	1627 TUSTIN AVE	\$49.96	42520128	206 E 16TH ST C	\$49.96
42519212	384 E 16TH PL	\$124.90	42520129	206 E 16TH ST B	\$49.96
42519213	380 16TH PL	\$74.94	42520130	206 E 16TH ST A	\$124.90
42519214	376 16TH PL	\$49.96	42520131	206 E 16TH ST D	\$49.96
42519215	372 16TH PL	\$49.96	42520133	224 E 16TH ST B	\$49.96
42519216	368 16TH PL	\$49.96	42520134	224 E 16TH ST A	\$49.96
42519217	364 16TH PL	\$49.96	42520137	1620 ORANGE AVE	\$124.90
42519218	360 16TH PL	\$49.96	42520138	201 16TH PL	\$124.90
42519219	356 16TH PL	\$49.96	42520201	201 OGLE ST	\$74.94
42519220	369 OGLE ST B	\$49.96	42520202	203 OGLE ST	\$74.94
42519221	373 OGLE ST A	\$49.96	42520203	205 OGLE ST	\$74.94
42519222	373 OGLE ST D	\$124.90	42520204	209 OGLE ST	\$49.96
42519223	371 OGLE ST	\$49.96	42520205	217 OGLE ST	\$49.96
42519225	395 LATITUDE	\$124.90	42520206	221 OGLE ST	\$49.96
42519226	393 LATITUDE	\$124.90	42520207	225 OGLE ST A	\$124.90
42519227	391 LATITUDE	\$124.90	42520208	227 OGLE ST	\$49.96
42519228	389 LATITUDE	\$124.90	42520209	235 OGLE ST	\$124.90
42519229	387 LATITUDE	\$124.90	42520210	241 OGLE ST	\$49.96
42519230	1631 LATITUDE	\$124.90	42520211	246 E 16TH PL	\$124.90
42519231	1635 LATITUDE	\$124.90	42520212	240 E 16TH PL	\$124.90
42519232	1639 LATITUDE	\$124.90	42520213	230 16TH PL	\$49.96
42519233	1638 LATITUDE	\$199.84	42520216	204 16TH PL	\$74.94
42519234	1634 LATITUDE	\$124.90	42520217	200 16TH PL	\$74.94
42519235	1630 LATITUDE	\$124.90	42520301	244 OGLE ST	\$49.96
42519301	360 OGLE ST	\$524.56	42520302	242 OGLE ST	\$49.96
42519303	353 E 17TH ST	\$124.90	42520303	236 OGLE ST	\$49.96
42519304	369 E 17TH ST	\$649.45	42520305	228 OGLE ST	\$49.96
42519305	385 E 17TH ST	\$124.90	42520306	224 OGLE ST	\$74.94
42519310	1659 TUSTIN AVE	\$374.70	42520307	220 OGLE ST	\$99.92
42519312	393 E 17TH ST	\$124.90	42520308	218 OGLE ST A	\$74.94
42520101	200 E 16TH ST	\$124.90	42520309	212 OGLE ST	\$149.88
42520102	1612 ORANGE AVE	\$49.96	42520312	1660 ORANGE AVE	\$49.96
42520104	207 E 16TH PL	\$124.90	42520316	241 E 17TH ST	\$249.80
42520105	209 16TH ST	\$124.90	42520318	211 E 17TH ST	\$424.65
42520111	241 16TH PL	\$299.75	42520319	233 E 17TH ST	\$249.80

**MESA WATER DISTRICT
Capital Charge Property Tax Roll
Fiscal Year 2022-23**

Assessor Parcel Number	Situs Address	Charge	Assessor Parcel Number	Situs Address	Charge
42520326	225 E 17TH ST	\$249.79	42521203	1634 SANTA ANA AVE	\$49.96
42520401	249 OGLE ST A	\$49.96	42521204	1638 SANTA ANA AVE	\$49.96
42520402	249 OGLE ST B	\$49.96	42521206	1646 SANTA ANA AVE	\$124.90
42520403	249 OGLE ST C1	\$174.86	42521207	309 OGLE ST	\$99.92
42520404	249 OGLE ST C2	\$49.96	42521208	315A OGLE ST A	\$74.94
42520405	249 OGLE ST C3	\$49.96	42521209	321 OGLE ST	\$49.96
42520501	216 16TH PL M	\$49.96	42521212	335 OGLE ST	\$49.96
42520502	216 16TH PL L	\$49.96	42521215	347 OGLE ST	\$49.96
42520503	216 16TH PL K	\$49.96	42521216	348 16TH PL	\$49.96
42520504	216 16TH PL J	\$49.96	42521217	346 16TH PL	\$49.96
42520505	216 16TH PL H	\$49.96	42521219	334 16TH PL	\$49.96
42520506	216 16TH PL G	\$49.96	42521221	326 16TH PL	\$49.96
42520507	216 16TH PL D	\$49.96	42521222	318 16TH PL	\$124.90
42520508	216 16TH PL B	\$49.96	42521224	308 16TH PL	\$49.96
42520509	216 16TH PL A	\$49.96	42521226	337 OGLE ST	\$49.96
42520510	216 16TH PL C	\$49.96	42521227	345 OGLE ST	\$49.96
42520511		\$124.90	42521301	1654 SANTA ANA AVE	\$99.92
42520512	216 16TH PL E	\$49.96	42521302	1660 SANTA ANA AVE	\$49.96
42520513	216 16TH PL F	\$49.96	42521303	1670 SANTA ANA AVE D	\$124.90
42521103	1618 SANTA ANA AVE	\$49.96	42521304	1676 SANTA ANA AVE	\$124.90
42521104	309 16TH PL	\$49.96	42521305	301 E 17TH ST	\$399.66
42521105	313 16TH PL A	\$149.88	42521306	349 E 17TH ST	\$1149.03
42521106	319 16TH PL	\$49.96	42521308	342 OGLE ST	\$49.96
42521107	327 16TH PL	\$124.90	42521309	338 OGLE ST	\$249.79
42521108	331 16TH PL	\$49.96	42521311	330 OGLE ST	\$74.94
42521110	341 16TH PL A	\$249.80	42521312	326 OGLE ST	\$124.90
42521111	345 16TH PL	\$49.96	42521314	318 OGLE ST	\$124.90
42521112	355 16TH PL	\$49.96	42521315	314 OGLE ST	\$249.79
42521113	348 E 16TH ST	\$49.96	42521319	346 OGLE ST	\$124.90
42521114	344 E 16TH ST	\$49.96	42521321		\$249.79
42521115	340 E 16TH ST	\$49.96	42521401	330 16TH PL	\$49.96
42521117	332 E 16TH ST	\$49.96	42521402	331 OGLE ST D	\$99.92
42521119	318 E 16TH ST	\$49.96	42521403	331 OGLE ST C	\$49.96
42521120	314 E 16TH ST	\$49.96	42521404	331 OGLE ST B	\$49.96
42521121	312 E 16TH ST	\$49.96	42521405	331 OGLE ST	\$124.90
42521123	336 E 16TH ST	\$124.90	42521501	302 E 16TH ST H	\$49.96
42521124	334 E 16TH ST	\$124.90	42521502	302 E 16TH ST G	\$49.96
42521125	324 E 16TH ST	\$124.90	42521503	302 E 16TH ST F	\$49.96
42521126	326 E 16TH ST	\$124.90	42521504	302 E 16TH ST E	\$49.96
42521127	335 16TH PL	\$124.90	42521505	302 E 16TH ST D	\$49.96
42521128	337 16TH PL	\$124.90	42521506	302 E 16TH ST C	\$49.96
42521201	304 16TH PL	\$49.96	42521507	302 E 16TH ST B	\$49.96
42521202	1630 SANTA ANA AVE	\$49.96	42521508	302 E 16TH ST A	\$49.96

MESA WATER DISTRICT
Capital Charge Property Tax Roll
Fiscal Year 2022-23

Assessor Parcel Number	Situs Address	Charge	Assessor Parcel Number	Situs Address	Charge
42521509		\$124.90	42522223	252 16TH PL	\$124.90
42522101	251 16TH PL	\$49.96	42522301	253 E 17TH ST	\$699.42
42522102	257 16TH PL	\$49.96	42522303	267 E 17TH ST	\$774.37
42522103	263 E 16TH PL	\$124.90	42522304	277 E 17TH ST	\$549.54
42522104	265 16TH PL	\$124.90	42522307	289 E 17TH ST	\$649.45
42522105	269 16TH PL	\$124.90	42522309	250 OGLE ST	\$249.79
42522106	271 E 16TH PL	\$124.90	42522310	299 E 17TH ST	\$174.86
42522107	277 16TH PL	\$249.79	42523102	150 E 18TH ST	\$49.96
42522108	287 16TH PL	\$249.79	42523104	166 E 18TH ST	\$49.96
42522109	297 16TH PL	\$249.80	42523105	170 E 18TH ST A	\$49.96
42522110	1613 SANTA ANA AVE	\$74.94	42523106	178 E 18TH ST	\$74.94
42522112	282 E 16TH ST A	\$49.96	42523107	182 E 18TH ST	\$49.96
42522113	280 E 16TH ST	\$49.96	42523108	190 E 18TH ST A	\$74.94
42522114	268 E 16TH ST	\$374.70	42523109	192 E 18TH ST	\$49.96
42522115	266 E 16TH ST	\$49.96	42523110	196 E 18TH ST A	\$49.96
42522116	260 E 16TH ST	\$49.96	42523111	197 MAGNOLIA ST	\$49.96
42522117	250 E 16TH ST	\$124.90	42523113	187 MAGNOLIA ST A	\$49.96
42522118	248 E 16TH ST	\$49.96	42523114	181 MAGNOLIA ST	\$49.96
42522120	1605 SANTA ANA AVE C	\$49.96	42523115	169 MAGNOLIA ST	\$49.96
42522121	1605 SANTA ANA AVE B	\$49.96	42523116	167 MAGNOLIA ST A	\$249.80
42522122	1605 SANTA ANA AVE D	\$49.96	42523117	165 MAGNOLIA ST	\$74.94
42522123	1605 SANTA ANA AVE A	\$49.96	42523118	163 MAGNOLIA ST	\$124.90
42522201	253 OGLE ST	\$124.90	42523119	1816 FULLERTON AVE	\$49.96
42522202	257 OGLE ST A	\$124.90	42523122	191 MAGNOLIA ST B	\$74.94
42522203	261 OGLE ST	\$124.90	42523123	191 MAGNOLIA ST A	\$74.94
42522204	265 OGLE ST	\$124.90	42523124	146 E 18TH ST	\$124.90
42522205	269 OGLE ST	\$124.90	42523125	1804 FULLERTON AVE	\$124.90
42522206	273 OGLE ST	\$124.90	42523126	160 E 18TH ST	\$249.80
42522207	277 OGLE ST	\$224.82	42523201	164 MAGNOLIA ST A	\$74.94
42522208	281 OGLE ST	\$124.90	42523202	166 MAGNOLIA ST	\$49.96
42522209	285 OGLE ST	\$124.90	42523203	168A MAGNOLIA ST A	\$74.94
42522210	289 OGLE ST	\$124.90	42523204	176 MAGNOLIA ST	\$49.96
42522211	293 OGLE ST C	\$124.90	42523205	180 MAGNOLIA ST	\$74.94
42522213	292 16TH PL	\$124.90	42523206	1831 ORANGE AVE	\$124.90
42522214	288 16TH PL	\$124.90	42523207	1835 ORANGE AVE	\$49.96
42522215	284 16TH PL A	\$124.90	42523208	1841 ORANGE AVE	\$49.96
42522216	280 16TH PL	\$124.90	42523209	191 BROADWAY	\$124.90
42522217	276 16TH PL	\$124.90	42523210	185 BROADWAY	\$124.90
42522218	272 16TH PL	\$124.90	42523211	181 BROADWAY	\$49.96
42522219	268 16TH PL A	\$124.90	42523212	179 BROADWAY	\$49.96
42522220	264 16TH PL	\$124.90	42523213	173 BROADWAY A3	\$249.80
42522221	260 16TH PL	\$124.90	42523214	167 BROADWAY	\$49.96
42522222	256 16TH PL	\$124.90	42523215	163 BROADWAY	\$124.90

MESA WATER DISTRICT
Capital Charge Property Tax Roll
Fiscal Year 2022-23

Assessor Parcel Number	Situs Address	Charge	Assessor Parcel Number	Situs Address	Charge
42523216	161 BROADWAY	\$74.94	42523423	1895 ORANGE AVE B	\$74.94
42523217	1830 FULLERTON AVE	\$49.96	42523424	1895 ORANGE AVE A	\$74.94
42523218	1828 FULLERTON AVE	\$49.96	42523426	164 FLOWER ST	\$249.80
42523219	1826 FULLERTON AVE	\$174.86	42531102	356 E 15TH ST	\$99.92
42523301	162 BROADWAY A	\$99.92	42531103	360 E 15TH ST	\$49.96
42523304	170 BROADWAY	\$49.96	42531105	368 E 15TH ST	\$49.96
42523305	174 BROADWAY A	\$174.86	42531109	396 E 15TH ST	\$49.96
42523306	180 BROADWAY A	\$124.90	42531110	1507 TUSTIN AVE	\$49.96
42523307	188 BROADWAY	\$49.96	42531111	1511 TUSTIN AVE	\$124.90
42523308	198 BROADWAY	\$124.90	42531112	397 LA PERLE LN	\$49.96
42523309	1859 ORANGE AVE	\$74.94	42531113	391 LA PERLE LN	\$49.96
42523310	1865 ORANGE AVE	\$49.96	42531116	371 LA PERLE LN	\$49.96
42523312	187 FLOWER ST	\$49.96	42531117	363 LA PERLE LN	\$49.96
42523313	185 FLOWER ST	\$74.94	42531118	361 LA PERLE LN	\$49.96
42523314	179 FLOWER ST	\$149.88	42531120	353 LA PERLE LN	\$49.96
42523315	173 FLOWER ST	\$74.94	42531121	354 LA PERLE PL	\$49.96
42523316	167 FLOWER ST	\$49.96	42531122	358 LA PERLE PL	\$49.96
42523319	1854 FULLERTON AVE	\$49.96	42531123	360 LA PERLE PL	\$49.96
42523320	1850 FULLERTON AVE	\$49.96	42531124	364 LA PERLE PL	\$49.96
42523321	1846 FULLERTON AVE	\$49.96	42531125	370 LA PERLE PL	\$49.96
42523322	154 BROADWAY	\$49.96	42531126	378 LA PERLE PL	\$49.96
42523324	166 BROADWAY	\$49.96	42531127	382 LA PERLE PL	\$49.96
42523325	163 FLOWER ST B	\$124.90	42531129	397 RAMONA WAY	\$49.96
42523326	163 FLOWER ST A	\$124.90	42531130	393 RAMONA WAY	\$49.96
42523327	155 FLOWER ST A	\$124.90	42531131	387 RAMONA WAY	\$49.96
42523328	155 FLOWER ST B	\$124.90	42531132	383 RAMONA WAY	\$49.96
42523401	166 FLOWER ST	\$49.96	42531133	377 RAMONA WAY	\$49.96
42523402	172 FLOWER ST A	\$49.96	42531134	373 RAMONA WAY	\$74.94
42523403	174 FLOWER ST	\$74.94	42531135	369 RAMONA WAY	\$49.96
42523404	178 FLOWER ST	\$124.90	42531136	365 RAMONA WAY	\$49.96
42523405	186 FLOWER ST	\$49.96	42531137	359 RAMONA WAY	\$49.96
42523406	188 FLOWER ST	\$49.96	42531138	353 RAMONA WAY	\$49.96
42523407	192 FLOWER ST	\$124.90	42531139	356 RAMONA WAY	\$49.96
42523409	1893 ORANGE AVE	\$49.96	42531140	358 RAMONA WAY	\$49.96
42523411	1897 ORANGE AVE	\$49.96	42531141	360 RAMONA WAY	\$49.96
42523413	181 E 19TH ST	\$49.96	42531142	366 RAMONA WAY	\$49.96
42523414	177 E 19TH ST B	\$49.96	42531143	372 RAMONA WAY	\$49.96
42523415	169 E 19TH ST	\$49.96	42531144	376 RAMONA WAY	\$49.96
42523416	165 E 19TH ST	\$49.96	42531145	382 RAMONA WAY	\$49.96
42523417	151 E 19TH ST	\$49.96	42531146	386 RAMONA WAY	\$49.96
42523418	1880 FULLERTON AVE B	\$149.88	42531147	392 RAMONA WAY	\$49.96
42523419	1876 FULLERTON AVE A	\$49.96	42531148	1569 TUSTIN AVE	\$49.96
42523420	1874 FULLERTON AVE	\$74.94	42531149	1579 TUSTIN AVE	\$49.96

MESA WATER DISTRICT
Capital Charge Property Tax Roll
Fiscal Year 2022-23

Assessor Parcel Number	Situs Address	Charge	Assessor Parcel Number	Situs Address	Charge
42531150	1585 TUSTIN AVE	\$49.96	42531220		\$49.96
42531151	1589 TUSTIN AVE	\$49.96	42531302	382 E 15TH ST	\$49.96
42531152	1595 TUSTIN AVE A	\$49.96	42531303	384 E 15TH ST	\$49.96
42531153	1597 TUSTIN AVE	\$49.96	42531304	386 E 15TH ST D	\$99.92
42531155	1592 RIVERSIDE PL	\$124.90	42531305	388 E 15TH ST	\$49.96
42531156	1588 RIVERSIDE PL	\$174.86	42531306	390 E 15TH ST	\$49.96
42531157	1584 RIVERSIDE PL A	\$49.96	42531307	392 E 15TH ST	\$49.96
42531158	1578 RIVERSIDE PL	\$49.96	42531308	378 E 15TH ST	\$124.90
42531159	1579 RIVERSIDE PL	\$49.96	42532101	300 E 15TH ST	\$1573.65
42531160	1585 RIVERSIDE PL	\$49.96	42532102	303 RAMONA PL	\$49.96
42531161	1589 RIVERSIDE PL	\$49.96	42532103	307 RAMONA PL	\$49.96
42531162	1593 RIVERSIDE PL	\$249.80	42532104	311 RAMONA PL	\$49.96
42531165	1592 REDLANDS PL	\$49.96	42532105	317 RAMONA PL	\$49.96
42531166	1588 REDLANDS PL	\$49.96	42532106	321 RAMONA PL	\$49.96
42531167	1584 REDLANDS PL A	\$124.90	42532107	327 RAMONA PL	\$49.96
42531169	355 E 16TH ST	\$199.84	42532108	331 RAMONA PL	\$49.96
42531173	359 LA PERLE LN	\$49.96	42532109	337 RAMONA PL	\$49.96
42531174	357 LA PERLE LN	\$49.96	42532110	341 RAMONA PL	\$49.96
42531178	370 E 15TH ST	\$49.96	42532111	343 RAMONA PL	\$49.96
42531179	372 E 15TH ST	\$49.96	42532112	342 RAMONA PL	\$74.94
42531180	374 E 15TH ST	\$49.96	42532113	340 RAMONA PL	\$49.96
42531182	330 E 15TH ST	\$149.88	42532114	336 RAMONA PL	\$49.96
42531183	332 E 15TH ST	\$74.94	42532115	330 RAMONA PL	\$49.96
42531184	334 E 15TH ST	\$74.94	42532116	326 RAMONA PL	\$49.96
42531186	373 LA PERLE LN	\$49.96	42532117	320 RAMONA PL	\$49.96
42531187	381 LA PERLE LN	\$49.96	42532118	316 RAMONA PL	\$49.96
42531188	383 LA PERLE LN	\$49.96	42532119	310 RAMONA PL	\$49.96
42531189	385 LA PERLE LN	\$49.96	42532120	306 RAMONA PL	\$49.96
42531192	386 LA PERLE PL	\$74.94	42532121	302 RAMONA PL	\$124.90
42531193	1549 TUSTIN AVE	\$49.96	42532122	1578 SANTA ANA AVE	\$49.96
42531201	362 LA PERLE LN	\$49.96	42532123	1584 SANTA ANA AVE	\$49.96
42531202	370 LA PERLE LN	\$49.96	42532124	1588 SANTA ANA AVE	\$49.96
42531203	378 LA PERLE LN	\$49.96	42532125	1592 SANTA ANA AVE	\$49.96
42531204	384 LA PERLE LN	\$49.96	42532127	319 E 16TH ST	\$49.96
42531205	390 LA PERLE LN	\$49.96	42532128	1593 SAN BERNARDINO PL	\$49.96
42531206	396 LA PERLE LN	\$49.96	42532129	1589 SAN BERNARDINO PL	\$49.96
42531207	397 LA PERLE PL	\$49.96	42532130	1585 SAN BERNARDINO PL	\$49.96
42531212	365 LA PERLE PL	\$49.96	42532131	1579 SAN BERNARDINO PL	\$49.96
42531213	371 LA PERLE PL	\$49.96	42532132	1578 SAN BERNARDINO PL	\$124.90
42531214	375 LA PERLE PL	\$49.96	42532133	1584 SAN BERNARDINO PL	\$49.96
42531216	391 LA PERLE PL	\$124.90	42532134	1588 SAN BERNARDINO PL	\$49.96
42531217	393 LA PERLE PL	\$124.90	42532135	1592 SAN BERNARDINO PL	\$49.96
42531218		\$49.96	42532136	1596 SAN BERNARDINO PL	\$49.96

MESA WATER DISTRICT
Capital Charge Property Tax Roll
Fiscal Year 2022-23

Assessor Parcel Number	Situs Address	Charge	Assessor Parcel Number	Situs Address	Charge
42532137	1597 REDLANDS PL	\$149.88	42533221	213 KNOX ST	\$49.96
42532138	1593 REDLANDS PL	\$49.96	42533222	211 KNOX ST	\$49.96
42532139	1589 REDLANDS PL	\$49.96	42533223	207 KNOX ST	\$174.86
42532140	1585 REDLANDS PL	\$49.96	42533225	215 KNOX ST	\$74.94
42532141	1579 REDLANDS PL	\$49.96	42533226	215 KNOX ST	\$74.94
42532142	1596 SANTA ANA AVE	\$124.90	42533301	1550 ORANGE AVE A	\$49.96
42532143	307 E 16TH ST	\$124.90	42533302	1554 ORANGE AVE A	\$49.96
42533101	1502 ORANGE AVE	\$49.96	42533303	1560 ORANGE AVE	\$49.96
42533102	206 E 15TH ST	\$49.96	42533304	210 KNOX ST	\$49.96
42533103	210 E 15TH ST A	\$49.96	42533305	214 KNOX ST	\$74.94
42533104	218 E 15TH ST A	\$74.94	42533308	224 KNOX ST A	\$74.94
42533105	222 E 15TH ST	\$124.90	42533309	228 KNOX ST	\$49.96
42533106	226 E 15TH ST	\$124.90	42533310	232 KNOX ST	\$49.96
42533107	230 E 15TH ST	\$49.96	42533311	236 KNOX ST	\$49.96
42533108	234 E 15TH ST	\$49.96	42533312	240 KNOX ST	\$49.96
42533109	240 E 15TH ST A	\$249.80	42533315	241 KNOX PL	\$49.96
42533110	244 E 15TH ST	\$49.96	42533316	237 KNOX PL	\$49.96
42533113	237 PALMER ST	\$49.96	42533317	231 KNOX PL	\$49.96
42533114	233 PALMER ST	\$49.96	42533318	227 KNOX PL	\$49.96
42533115	227 PALMER ST	\$49.96	42533319	219 KNOX PL A	\$74.94
42533116	221 PALMER ST	\$124.90	42533320	212 SALMON WAY	\$49.96
42533117	217 PALMER ST	\$49.96	42533322	1564 ORANGE AVE	\$49.96
42533118	211 PALMER ST	\$49.96	42533323	1570 ORANGE AVE A	\$124.90
42533119	207 PALMER ST	\$49.96	42533325	215 KNOX PL	\$124.90
42533120	203 PALMER ST	\$49.96	42533326	213 KNOX PL	\$124.90
42533202	1536 ORANGE AVE	\$124.90	42533327	245 KNOX PL	\$124.90
42533203	214 PALMER ST	\$124.90	42533328	1545 WESTMINSTER AVE	\$124.90
42533204	216 PALMER ST	\$124.90	42533401	1580 ORANGE AVE	\$49.96
42533205	218 PALMER ST	\$49.96	42533403	1586 ORANGE AVE	\$49.96
42533206	220 PALMER ST B	\$124.90	42533404	201 E 16TH ST	\$124.90
42533207	226 PALMER ST	\$49.96	42533405	207 E 16TH ST	\$49.96
42533208	230 PALMER ST	\$49.96	42533407	214 KNOX PL	\$49.96
42533209	234 PALMER ST	\$49.96	42533408	216 KNOX PL	\$49.96
42533210	238 PALMER ST	\$49.96	42533410	223 E 16TH ST	\$124.90
42533211	242 PALMER ST	\$49.96	42533411	220 KNOX PL B	\$74.94
42533212	246 PALMER ST	\$49.96	42533412	226 KNOX PL	\$74.94
42533213	247 KNOX ST	\$49.96	42533413	225 E 16TH ST	\$49.96
42533214	243 KNOX ST	\$49.96	42533415	1584 ORANGE AVE C	\$49.96
42533215	239 KNOX ST	\$124.90	42533416	1584 ORANGE AVE B	\$49.96
42533216	235 KNOX ST	\$49.96	42533417	1584 ORANGE AVE A	\$49.96
42533217	231 KNOX ST	\$74.94	42533418		\$49.96
42533218	225 KNOX ST	\$49.96	42533420	217 E 16TH ST	\$74.94
42533219	221 KNOX ST	\$74.94	42533421	215 E 16TH ST A	\$74.94

MESA WATER DISTRICT
Capital Charge Property Tax Roll
Fiscal Year 2022-23

Assessor Parcel Number	Situs Address	Charge	Assessor Parcel Number	Situs Address	Charge
42533422	221 E 16TH ST	\$74.94	42534137	1527 ORANGE AVE	\$49.96
42533423	219 E 16TH ST	\$74.94	42534138	1523 ORANGE AVE	\$49.96
42533501	220 KNOX ST D	\$49.96	42534139	1519 ORANGE AVE	\$49.96
42533502	220 KNOX ST C	\$49.96	42534140	1513 ORANGE AVE	\$49.96
42533503	220 KNOX ST B	\$49.96	42534141	1509 ORANGE AVE A	\$249.80
42533504	220 KNOX ST A	\$49.96	42534143	1518 NEWPORT BLVD	\$49.96
42533506		\$49.96	42534144	1522 NEWPORT BLVD	\$49.96
42533601	1519 WESTMINSTER AVE A	\$49.96	42534145	1561 ORANGE AVE A	\$74.94
42533602	1519 WESTMINSTER AVE B	\$49.96	42534146	1561 ORANGE AVE C	\$74.94
42533603	245 PALMER ST	\$49.96	42534147	1561 ORANGE AVE B	\$74.94
42533604	243 PALMER ST A	\$49.96	42535101	1560 SUPERIOR AVE C	\$49.96
42533605	243 PALMER ST B	\$49.96	42535102	1560 SUPERIOR AVE B	\$524.56
42533606		\$74.94	42535103	1535 NEWPORT BLVD	\$49.96
42534102	190 E 15TH ST	\$124.90	42535105	1550 SUPERIOR AVE	\$249.79
42534103	1500 NEWPORT BLVD	\$124.90	42535106	1540 SUPERIOR AVE	\$124.90
42534104	1510 NEWPORT BLVD	\$49.96	42535107	116 INDUSTRIAL WAY	\$49.96
42534105	1514 NEWPORT BLVD	\$49.96	42535108	120 INDUSTRIAL WAY	\$49.96
42534107	1526 NEWPORT BLVD	\$49.96	42535114		\$124.90
42534108	1532 NEWPORT BLVD	\$49.96	42535202	121 INDUSTRIAL WAY	\$74.94
42534109	1534 NEWPORT BLVD	\$49.96	42535203	125 INDUSTRIAL WAY	\$49.96
42534110	1536 NEWPORT BLVD	\$49.96	42535204	127 INDUSTRIAL WAY	\$49.96
42534112	1550 NEWPORT BLVD	\$74.94	42535205	133 INDUSTRIAL WAY	\$49.96
42534113	1562 NEWPORT BLVD	\$49.96	42535206	137 INDUSTRIAL WAY	\$49.96
42534114	1566 NEWPORT BLVD	\$49.96	42535207	145 INDUSTRIAL WAY	\$49.96
42534115	1574 NEWPORT BLVD	\$49.96	42535208	1501 NEWPORT BLVD	\$374.69
42534116	1580 NEWPORT BLVD	\$49.96	42536101	1658 SUPERIOR AVE	\$124.90
42534117	1590 NEWPORT BLVD	\$49.96	42536102	111 E 16TH ST	\$49.96
42534118	1596 NEWPORT BLVD	\$49.96	42536103	1650 SUPERIOR AVE	\$74.94
42534119	187 E 16TH ST	\$49.96	42536104	1646 SUPERIOR AVE	\$49.96
42534120	191 E 16TH ST	\$49.96	42536105	1644 SUPERIOR AVE	\$49.96
42534121	1599 ORANGE AVE	\$49.96	42536106	133 E 16TH ST 3	\$399.66
42534122	1589 ORANGE AVE	\$49.96	42536107	141 E 16TH ST	\$49.96
42534123	1585 ORANGE AVE	\$49.96	42536108	1595 NEWPORT BLVD	\$249.79
42534125	1575 ORANGE AVE	\$74.94	42536109	1555 NEWPORT BLVD	\$124.90
42534126	1571 ORANGE AVE	\$49.96	42536113	1640 SUPERIOR AVE	\$49.96
42534127	1567 ORANGE AVE	\$74.94	42536114	1630 SUPERIOR AVE	\$49.96
42534129	1553 ORANGE AVE	\$49.96	42536115	1600 SUPERIOR AVE	\$74.94
42534130	1549 ORANGE AVE	\$49.96	42536116	135 COMMERCIAL WAY	\$124.90
42534131	1547 ORANGE AVE	\$49.96	42536117	151 COMMERCIAL WAY	\$124.90
42534132	1543 ORANGE AVE	\$49.96	42536118	1545 NEWPORT BLVD	\$74.94
42534133	1541 ORANGE AVE	\$49.96	42536119	134 COMMERCIAL WAY	\$99.92
42534135	1535 ORANGE AVE	\$49.96	42539103	204 E 17TH ST 202	\$199.84
42534136	1531 ORANGE AVE	\$49.96	42539104	218 E 17TH ST	\$224.82

**MESA WATER DISTRICT
Capital Charge Property Tax Roll
Fiscal Year 2022-23**

Assessor Parcel Number	Situs Address	Charge	Assessor Parcel Number	Situs Address	Charge
42539105	220 E 17TH ST	\$49.96	42539235	208 ROCHESTER ST A	\$49.96
42539106	230 E 17TH ST	\$249.80	42539236	1770 ORANGE AVE	\$124.90
42539107	234 E 17TH ST 118	\$374.69	42539237	1786 ORANGE AVE	\$399.66
42539108	234 E 17TH ST	\$124.90	42539238	1796 ORANGE AVE	\$249.79
42539109		\$49.96	42539239	211 E 18TH ST	\$49.96
42539110	231 CABRILLO ST A	\$124.90	42539241	1789 ROGERS PL	\$49.96
42539111	225 CABRILLO ST A	\$49.96	42539243	241 ROCHESTER ST	\$49.96
42539112	221 CABRILLO ST A	\$124.90	42539244	1757 WESTMINSTER AVE	\$49.96
42539114	215 CABRILLO ST	\$49.96	42539245	1759 WESTMINSTER AVE	\$49.96
42539115	1726 ORANGE AVE	\$49.96	42539301	217 ROCHESTER ST B	\$49.96
42539116	204 E 17TH ST	\$299.76	42539302	217 ROCHESTER ST A	\$49.96
42539201	246 CABRILLO ST	\$49.96	42539303	217 ROCHESTER ST	\$49.96
42539202	240 CABRILLO ST	\$49.96	42539304	217 ROCHESTER ST C	\$49.96
42539203	238 CABRILLO ST	\$49.96	42539305	217 ROCHESTER ST D	\$49.96
42539204	234 CABRILLO ST	\$49.96	42539306	217 ROCHESTER ST E	\$49.96
42539205	230 CABRILLO ST	\$49.96	42540101	1808 ORANGE AVE	\$49.96
42539206	226 CABRILLO ST	\$49.96	42540102	1802 ORANGE AVE	\$49.96
42539207	222 CABRILLO ST	\$74.94	42540103	210 E 18TH ST	\$49.96
42539208	218 CABRILLO ST	\$74.94	42540104	216 E 18TH ST	\$49.96
42539209	212 CABRILLO ST	\$49.96	42540105	218 E 18TH ST	\$49.96
42539210	210 CABRILLO ST	\$49.96	42540106	222 E 18TH ST	\$49.96
42539211	204 CABRILLO ST	\$249.80	42540107	224 E 18TH ST	\$49.96
42539212	1752 ORANGE AVE	\$49.96	42540108	230 E 18TH ST	\$49.96
42539214	223 ROCHESTER ST	\$49.96	42540109	234 E 18TH ST	\$49.96
42539215	227 ROCHESTER ST	\$49.96	42540110	238 E 18TH ST	\$49.96
42539216	231 ROCHESTER ST	\$49.96	42540111	240 E 18TH ST	\$49.96
42539217	237 ROCHESTER ST	\$49.96	42540112	246 E 18TH ST	\$49.96
42539218	239 ROCHESTER ST	\$124.90	42540113	245 MAGNOLIA ST	\$49.96
42539220	246 ROCHESTER ST A	\$74.94	42540114	243 MAGNOLIA ST	\$49.96
42539221	238 ROCHESTER ST	\$199.84	42540115	239 MAGNOLIA ST	\$49.96
42539222	1779 WESTMINSTER AVE	\$124.90	42540116	235 MAGNOLIA ST	\$49.96
42539223	1787 WESTMINSTER AVE	\$124.90	42540117	231 MAGNOLIA ST	\$49.96
42539224	247 E 18TH ST	\$124.90	42540118	227 MAGNOLIA ST	\$49.96
42539225	241 E 18TH ST	\$124.90	42540119	221 MAGNOLIA ST	\$49.96
42539226	235 E 18TH ST	\$124.90	42540120	215 MAGNOLIA ST	\$49.96
42539227	231 E 18TH ST	\$124.90	42540121	213 MAGNOLIA ST	\$49.96
42539228	1786 ROGERS PL	\$249.80	42540122	211 MAGNOLIA ST	\$49.96
42539229	234 ROCHESTER ST	\$49.96	42540123	205 MAGNOLIA ST	\$49.96
42539230	230 ROCHESTER ST	\$49.96	42540124	1810 ORANGE AVE	\$49.96
42539231	226 ROCHESTER ST	\$49.96	42540201	200 MAGNOLIA ST	\$49.96
42539232	222 ROCHESTER ST	\$49.96	42540202	208 MAGNOLIA ST	\$49.96
42539233	216 ROCHESTER ST	\$49.96	42540203	212 MAGNOLIA ST	\$49.96
42539234	212 ROCHESTER ST	\$49.96	42540204	216 MAGNOLIA ST	\$49.96

MESA WATER DISTRICT
Capital Charge Property Tax Roll
Fiscal Year 2022-23

Assessor Parcel Number	Situs Address	Charge	Assessor Parcel Number	Situs Address	Charge
42540205	220 MAGNOLIA ST	\$49.96	42540404	216 FLOWER ST	\$49.96
42540206	224 MAGNOLIA ST	\$49.96	42540405	220 FLOWER ST	\$49.96
42540207	228 MAGNOLIA ST	\$49.96	42540406	224 FLOWER ST	\$124.90
42540208	232 MAGNOLIA ST	\$74.94	42540408	238 FLOWER ST	\$49.96
42540209	236 MAGNOLIA ST	\$49.96	42540409	242 FLOWER ST	\$49.96
42540210	240 MAGNOLIA ST	\$49.96	42540410	246 FLOWER ST	\$49.96
42540211	246 MAGNOLIA ST	\$49.96	42540411	245 E 19TH ST	\$49.96
42540212	245 BROADWAY	\$49.96	42540412	241 E 19TH ST	\$49.96
42540213	241 BROADWAY	\$49.96	42540413	237 E 19TH ST	\$49.96
42540214	237 BROADWAY	\$49.96	42540414	235 E 19TH ST	\$49.96
42540215	235 BROADWAY	\$49.96	42540415	231 E 19TH ST	\$49.96
42540216	231 BROADWAY	\$49.96	42540416	227 E 19TH ST	\$49.96
42540217	227 BROADWAY	\$49.96	42540417	223 E 19TH ST	\$49.96
42540218	221 BROADWAY	\$49.96	42540418	221 E 19TH ST	\$49.96
42540219	219 BROADWAY	\$49.96	42540419	215 E 19TH ST	\$49.96
42540220	215 BROADWAY	\$49.96	42540420	211 E 19TH ST	\$49.96
42540221	211 BROADWAY	\$49.96	42540421	203 E 19TH ST	\$49.96
42540222	209 BROADWAY	\$49.96	42540422	1896 ORANGE AVE	\$49.96
42540223	201 BROADWAY	\$49.96	42540423	230 FLOWER ST	\$49.96
42540301	200 BROADWAY	\$49.96	42540424	234 FLOWER ST	\$49.96
42540302	204 BROADWAY	\$49.96	42540425	1890 ORANGE AVE	\$49.96
42540303	208 BROADWAY	\$49.96	42540426	200 FLOWER ST	\$49.96
42540304	212 BROADWAY	\$49.96	42541108	1731 FULLERTON AVE	\$49.96
42540305	216 BROADWAY	\$49.96	42541109	154 E 17TH ST	\$374.69
42540306	222 BROADWAY	\$49.96	42541201	160 WELLS PL	\$49.96
42540307	226 BROADWAY	\$49.96	42541202	167 CABRILLO ST	\$49.96
42540308	230 BROADWAY	\$49.96	42541203	170 WELLS PL	\$49.96
42540309	234 BROADWAY	\$49.96	42541204	175 CABRILLO ST	\$49.96
42540310	236 BROADWAY	\$49.96	42541304	170 E 17TH ST	\$399.66
42540311	240 BROADWAY	\$49.96	42541305	176 E 17TH ST	\$249.79
42540312	244 BROADWAY	\$49.96	42541307	196 E 17TH ST	\$124.90
42540313	249 FLOWER ST	\$49.96	42541310	1731 ORANGE AVE	\$49.96
42540314	243 FLOWER ST	\$124.90	42541311	192 WELLS PL	\$49.96
42540315	233 FLOWER ST	\$49.96	42541312	186 WELLS PL	\$49.96
42540316	231 FLOWER ST	\$49.96	42541313	182 WELLS PL	\$49.96
42540317	221 FLOWER ST	\$49.96	42541315	188 E 17TH ST	\$174.86
42540318	217 FLOWER ST	\$49.96	42541401	152 CABRILLO ST	\$49.96
42540319	215 FLOWER ST	\$124.90	42541402	156 CABRILLO ST	\$49.96
42540320	209 FLOWER ST	\$49.96	42541403	162 CABRILLO ST	\$74.94
42540321	205 FLOWER ST	\$49.96	42541404	166 CABRILLO ST	\$49.96
42540322	1860 ORANGE AVE	\$49.96	42541411	1755 ORANGE AVE	\$249.79
42540402	208 FLOWER ST	\$49.96	42541412	185 ROCHESTER ST	\$49.96
42540403	212 FLOWER ST	\$49.96	42541413	183 ROCHESTER ST	\$49.96

**MESA WATER DISTRICT
Capital Charge Property Tax Roll
Fiscal Year 2022-23**

Assessor Parcel Number	Situs Address	Charge	Assessor Parcel Number	Situs Address	Charge
42541414	179 ROCHESTER ST	\$49.96	42542339	131 E 17TH ST	\$124.90
42541415	175 ROCHESTER ST A	\$49.96	42542340	1696 NEWPORT BLVD	\$474.62
42541416	171 ROCHESTER ST	\$49.96	42542341	179 E 17TH ST	\$1024.16
42541417	167 ROCHESTER ST	\$49.96	42542342	185 E 17TH ST	\$399.66
42541418	165 ROCHESTER ST	\$124.90	42543101	101 E 17TH ST	\$899.24
42541419	159 ROCHESTER ST	\$49.96	42543102	1680 SUPERIOR AVE	\$1573.65
42541420	155 ROCHESTER ST	\$49.96	42543103	1666 SUPERIOR AVE	\$49.96
42541421	151 ROCHESTER ST	\$124.90	42543104	116 E 16TH ST	\$99.92
42541424		\$124.90	42543105	126 E 16TH ST	\$49.96
42541425		\$124.90	42543107	1601 NEWPORT BLVD	\$124.90
42541502	156 ROCHESTER ST	\$49.96	42543205	1607 ORANGE AVE	\$49.96
42541503	160 ROCHESTER ST	\$49.96	42543206	1605 ORANGE AVE	\$74.94
42541507	180 ROCHESTER ST	\$49.96	42543207	196 E 16TH ST	\$49.96
42541509	1763 ORANGE AVE	\$49.96	42543208	186 E 16TH ST	\$99.92
42541510	1767 ORANGE AVE 201	\$49.96	42543210	1604 NEWPORT BLVD	\$324.73
42541511	1775 ORANGE AVE	\$174.86	42543211	1640 NEWPORT BLVD	\$899.24
42541512	1787 ORANGE AVE	\$49.96	42544103	1706 NEWPORT BLVD	\$49.96
42541517	181 E 18TH ST	\$124.90	42544104	1710 NEWPORT BLVD	\$49.96
42541518	179 E 18TH ST	\$49.96	42544105	1714 NEWPORT BLVD	\$124.90
42541520	169 E 18TH ST	\$99.92	42544106	126 E 17TH ST	\$74.94
42541521	161 E 18TH ST	\$399.66	42544107	136 E 17TH ST	\$249.80
42541522	147 E 18TH ST	\$399.66	42544108	140 E 17TH ST	\$449.63
42541524	187 E 18TH ST	\$574.52	42544109	129 CABRILLO ST	\$49.96
42541528	182 ROCHESTER ST	\$49.96	42544111	125 CABRILLO ST	\$49.96
42541529	186 ROCHESTER ST	\$99.92	42544112	115 CABRILLO ST	\$49.96
42541601	171 E 18TH ST C2	\$174.86	42544113	115 CABRILLO ST	\$49.96
42541602	171 E 18TH ST C1	\$49.96	42544114	1734 NEWPORT BLVD	\$49.96
42541603	171 E 18TH ST B2	\$49.96	42544115	1724 NEWPORT BLVD	\$49.96
42541604	171 E 18TH ST B1	\$49.96	42544116	1700 NEWPORT BLVD	\$99.92
42541605	171 E 18TH ST A2	\$49.96	42544201	1740 NEWPORT BLVD	\$249.80
42541606	171 E 18TH ST A1	\$49.96	42544202	114 CABRILLO ST	\$49.96
42541608		\$174.86	42544203	128 CABRILLO ST	\$49.96
42541609		\$174.86	42544204	140 CABRILLO ST	\$124.90
42542102	1720 SUPERIOR AVE	\$249.79	42544205	149 ROCHESTER ST	\$49.96
42542103	1726 SUPERIOR AVE	\$174.86	42544206	143 ROCHESTER ST	\$49.96
42542201	105 E 17TH ST	\$199.84	42544207	135 ROCHESTER ST	\$749.40
42542310	195 E 17TH ST	\$249.79	42544210	125 ROCHESTER ST	\$149.88
42542311	1687 ORANGE AVE	\$124.90	42544301	1762 NEWPORT BLVD	\$199.84
42542314	1664 NEWPORT BLVD	\$124.90	42544306	126 ROCHESTER ST	\$124.90
42542315	1670 NEWPORT BLVD	\$499.58	42544307	128 ROCHESTER ST	\$49.96
42542316	1662 NEWPORT BLVD	\$524.56	42544308	136 ROCHESTER ST	\$49.96
42542317	1648 NEWPORT BLVD	\$49.96	42544309	144 ROCHESTER ST	\$49.96
42542326	114 E 17TH ST	\$374.69	42544310	146 ROCHESTER ST	\$49.96

MESA WATER DISTRICT
Capital Charge Property Tax Roll
Fiscal Year 2022-23

Assessor Parcel Number	Situs Address	Charge	Assessor Parcel Number	Situs Address	Charge
42544311	145 E 18TH ST	\$249.79	42545202	110 BROADWAY	\$49.96
42544312	131 E 18TH ST	\$399.66	42545205	124 BROADWAY	\$49.96
42544313	123 E 18TH ST	\$99.92	42545206	126 BROADWAY	\$49.96
42544315	121 E 18TH ST	\$49.96	42545207	130 BROADWAY	\$124.90
42544317	1770 NEWPORT BLVD	\$249.79	42545208	134 BROADWAY	\$74.94
42544319	1780 NEWPORT BLVD	\$149.88	42545209	136 BROADWAY	\$124.90
42544320	1784 NEWPORT BLVD	\$49.96	42545210	147 FLOWER ST	\$249.79
42544321	1786 NEWPORT BLVD	\$49.96	42545211	135 FLOWER ST	\$49.96
42544323	1794 NEWPORT BLVD	\$99.92	42545212	131 FLOWER ST	\$124.90
42545101	1802 NEWPORT BLVD	\$49.96	42545213	127 FLOWER ST A	\$249.80
42545102	1804 NEWPORT BLVD	\$49.96	42545214	125 FLOWER ST	\$49.96
42545103	1810 NEWPORT BLVD	\$99.92	42545215	119 FLOWER ST	\$49.96
42545105	1812 NEWPORT BLVD	\$49.96	42545216	117 FLOWER ST	\$49.96
42545106	1816 NEWPORT BLVD	\$49.96	42545217	115 FLOWER ST	\$49.96
42545108	1820 NEWPORT BLVD	\$49.96	42545218	1872 NEWPORT BLVD	\$49.96
42545109	1824 NEWPORT BLVD	\$99.92	42545219	1866 NEWPORT BLVD	\$49.96
42545110	1830 NEWPORT BLVD	\$49.96	42545220	1860 NEWPORT BLVD	\$49.96
42545112	1832 NEWPORT BLVD	\$49.96	42545221	1858 NEWPORT BLVD	\$49.96
42545113	1834 NEWPORT BLVD	\$74.94	42545301	1880 NEWPORT BLVD	\$49.96
42545114	1836 NEWPORT BLVD	\$49.96	42545315	145 E 19TH ST	\$249.80
42545115	1840 NEWPORT BLVD	\$49.96	42545318	1890 NEWPORT BLVD	\$374.69
42545116	115 BROADWAY	\$99.92	42546101	298 E 17TH ST	\$199.84
42545119	125 BROADWAY	\$49.96	42546102	270 E 17TH ST	\$1298.96
42545120	127 BROADWAY	\$74.94	42546103	253 CABRILLO ST	\$124.90
42545121	131 BROADWAY	\$124.90	42546104	259 CABRILLO ST	\$124.90
42545122	135 BROADWAY	\$124.90	42546105	263 CABRILLO ST	\$124.90
42545123	143 BROADWAY	\$174.86	42546106	267 CABRILLO ST	\$124.90
42545124	140 MAGNOLIA ST	\$249.79	42546107	271 CABRILLO ST	\$124.90
42545126	136 MAGNOLIA ST	\$49.96	42546108	275 CABRILLO ST	\$124.90
42545127	130 MAGNOLIA ST	\$49.96	42546109	279 CABRILLO ST	\$124.90
42545128	126 MAGNOLIA ST	\$124.90	42546110	283 CABRILLO ST	\$124.90
42545129	122 MAGNOLIA ST	\$124.90	42546111	287 CABRILLO ST	\$124.90
42545130	118 MAGNOLIA ST	\$49.96	42546112	1731 SANTA ANA AVE	\$74.94
42545133	112 E 18TH ST	\$49.96	42546201	254 CABRILLO ST	\$124.90
42545134	116 E 18TH ST	\$49.96	42546202	260 CABRILLO ST	\$124.90
42545135	120 E 18TH ST	\$49.96	42546203	264 CABRILLO ST	\$124.90
42545136	126 E 18TH ST	\$249.79	42546204	268 CABRILLO ST	\$124.90
42545137	137 MAGNOLIA ST	\$124.90	42546205	272 CABRILLO ST	\$124.90
42545138	145 MAGNOLIA ST	\$99.92	42546206	276 CABRILLO ST	\$124.90
42545139	1813 FULLERTON AVE	\$49.96	42546207	280 CABRILLO ST	\$124.90
42545140	138 E 18TH ST	\$74.94	42546208	284 CABRILLO ST	\$124.90
42545141	132 E 18TH ST	\$49.96	42546209	288 CABRILLO ST	\$124.90
42545201	1854 NEWPORT BLVD	\$124.90	42546212	1762 WESTMINSTER AVE	\$49.96

**MESA WATER DISTRICT
Capital Charge Property Tax Roll
Fiscal Year 2022-23**

Assessor Parcel Number	Situs Address	Charge	Assessor Parcel Number	Situs Address	Charge
42546213	263 ROCHESTER ST	\$49.96	42601215	1857 IRVINE AVE	\$49.96
42546214	271 ROCHESTER ST	\$49.96	42601216	1863 IRVINE AVE	\$49.96
42546215	277 ROCHESTER ST	\$49.96	42601223	2215 WINDWARD LN	\$49.96
42546216	281 ROCHESTER ST	\$49.96	42601227	2227 WINDWARD LN	\$49.96
42546218	282 ROCHESTER ST	\$49.96	42601231	2307 WINDWARD LN	\$49.96
42546219	278 ROCHESTER ST	\$49.96	42601232	2315 WINDWARD LN	\$49.96
42546220	272 ROCHESTER ST	\$49.96	42601233	2201 WINDWARD LN	\$124.90
42546221	264 ROCHESTER ST	\$49.96	42601234	2207 WINDWARD LN	\$74.94
42546222	1782 WESTMINSTER AVE	\$49.96	42601235	2301 WINDWARD LN	\$49.96
42546223	1778 WESTMINSTER AVE	\$124.90	42601236	2221 WINDWARD LN	\$49.96
42546224	1786 WESTMINSTER AVE	\$124.90	42601301	2312 WINDWARD LN	\$49.96
42546231	1747 SANTA ANA AVE	\$2822.64	42601302	2306 WINDWARD LN	\$49.96
42601101	2300 HOLIDAY RD	\$49.96	42601303	2300 WINDWARD LN	\$49.96
42601102	2240 HOLIDAY RD	\$49.96	42601304	2224 WINDWARD LN	\$49.96
42601103	2234 HOLIDAY RD	\$49.96	42601305	2218 WINDWARD LN	\$49.96
42601104	2228 HOLIDAY RD	\$49.96	42601306	2212 WINDWARD LN	\$49.96
42601105	2222 HOLIDAY RD	\$49.96	42601307	2206 WINDWARD LN	\$74.94
42601106	2218 HOLIDAY RD	\$49.96	42601308	2200 WINDWARD LN	\$74.94
42601107	2212 HOLIDAY RD	\$49.96	42601312	2301 SANTIAGO DR	\$124.90
42601108	1801 IRVINE AVE	\$49.96	42601316	2251 SANTIAGO DR	\$49.96
42601109	1807 IRVINE AVE	\$49.96	42601317	2201 SANTIAGO DR	\$124.90
42601110	2201 FRANCISCO DR	\$49.96	42601318	1929 IRVINE AVE	\$124.90
42601111	2207 FRANCISCO DR	\$49.96	42601320	1923 IRVINE AVE	\$74.94
42601112	2215 FRANCISCO DR	\$49.96	42601321	1921 IRVINE AVE	\$49.96
42601113	2221 FRANCISCO DR	\$49.96	42601322		\$499.58
42601114	2227 FRANCISCO DR	\$49.96	42602101	2436 HOLIDAY RD	\$49.96
42601115	2301 FRANCISCO DR	\$49.96	42602102	2430 HOLIDAY RD	\$124.90
42601116	2307 FRANCISCO DR	\$124.90	42602103	2424 HOLIDAY RD	\$49.96
42601117	2315 FRANCISCO DR	\$74.94	42602104	2418 HOLIDAY RD	\$49.96
42601201	2312 FRANCISCO DR	\$49.96	42602105	2412 HOLIDAY RD	\$49.96
42601202	2306 FRANCISCO DR	\$49.96	42602106	2406 HOLIDAY RD	\$49.96
42601203	1851 BRAEMAR WAY	\$49.96	42602107	2400 HOLIDAY RD	\$49.96
42601204	1857 BRAEMAR WAY	\$124.90	42602108	2318 HOLIDAY RD	\$49.96
42601205	1856 BAYPORT WAY	\$49.96	42602109	2312 HOLIDAY RD	\$74.94
42601206	1862 BAYPORT WAY	\$49.96	42602110	2306 HOLIDAY RD	\$49.96
42601207	1863 BRAEMAR WAY	\$74.94	42602111	2321 FRANCISCO DR	\$124.90
42601208	1867 BRAEMAR WAY	\$74.94	42602112	2401 FRANCISCO DR	\$124.90
42601209	1862 BRAEMAR WAY	\$49.96	42602113	2407 FRANCISCO DR	\$74.94
42601210	1856 BRAEMAR WAY	\$49.96	42602114	2415 FRANCISCO DR	\$124.90
42601211	2218 FRANCISCO DR	\$49.96	42602115	2421 FRANCISCO DR	\$74.94
42601212	2212 FRANCISCO DR	\$49.96	42602116	2427 FRANCISCO DR	\$49.96
42601213	2206 FRANCISCO DR	\$49.96	42602117	2433 FRANCISCO DR	\$124.90
42601214	2200 FRANCISCO DR	\$49.96	42602118	2437 FRANCISCO DR	\$49.96

MESA WATER DISTRICT
Capital Charge Property Tax Roll
Fiscal Year 2022-23

Assessor			Assessor		
Parcel Number	Situs Address	Charge	Parcel Number	Situs Address	Charge
42602201	2436 FRANCISCO DR	\$124.90	42603102	156 E 19TH ST	\$49.96
42602202	2430 FRANCISCO DR	\$49.96	42603104	164 E 19TH ST	\$49.96
42602203	2424 FRANCISCO DR	\$49.96	42603105	168 E 19TH ST	\$49.96
42602204	1857 BONAIRE WAY	\$49.96	42603106	174 E 19TH ST	\$74.94
42602205	1856 TUSTIN AVE	\$49.96	42603109	184 E 19TH ST	\$49.96
42602206	1862 TUSTIN AVE	\$49.96	42603110	188 E 19TH ST	\$49.96
42602207	1866 TUSTIN AVE	\$49.96	42603111	1903 ORANGE AVE	\$49.96
42602208	1863 BONAIRE WAY Y	\$49.96	42603112	1907 ORANGE AVE	\$49.96
42602209	1867 BONAIRE WAY Y	\$74.94	42603113	1913 ORANGE AVE	\$49.96
42602210	1862 BONAIRE WAY Y	\$124.90	42603114	1919 ORANGE AVE	\$49.96
42602211	1856 BONAIRE WAY Y	\$49.96	42603115	189 COSTA MESA ST	\$49.96
42602212	2412 FRANCISCO DR	\$49.96	42603116	185 COSTA MESA ST	\$99.92
42602213	2406 FRANCISCO DR	\$49.96	42603117	181 COSTA MESA ST	\$74.94
42602214	1851 BAYPORT WAY	\$124.90	42603118	177 COSTA MESA ST	\$49.96
42602215	1857 BAYPORT WAY	\$74.94	42603119	175 COSTA MESA ST	\$124.90
42602216	1863 BAYPORT WAY	\$74.94	42603120	171 COSTA MESA ST	\$49.96
42602217	1867 BAYPORT WAY	\$74.94	42603121	169 COSTA MESA ST	\$49.96
42602218	2401 WINDWARD LN	\$49.96	42603122	1910 FULLERTON AVE	\$124.90
42602219	2407 WINDWARD LN	\$49.96	42603123	1920 FULLERTON AVE	\$99.92
42602220	2415 WINDWARD LN	\$49.96	42603125		\$74.94
42602221	2421 WINDWARD LN	\$74.94	42603128	152 E 19TH ST	\$49.96
42602222	2425 WINDWARD LN	\$49.96	42603201	152 COSTA MESA ST	\$49.96
42602223	2431 WINDWARD LN	\$49.96	42603202	156 COSTA MESA ST	\$49.96
42602224	2437 WINDWARD LN	\$49.96	42603203	162 COSTA MESA ST	\$49.96
42602225	2443 WINDWARD LN	\$49.96	42603205	176 COSTA MESA ST	\$49.96
42602226	2449 WINDWARD LN	\$49.96	42603206	178 COSTA MESA ST	\$174.86
42602301	2448 WINDWARD LN	\$49.96	42603207	180 COSTA MESA ST B	\$74.94
42602302	2442 WINDWARD LN	\$49.96	42603208	182 COSTA MESA ST	\$49.96
42602303	2436 WINDWARD LN	\$49.96	42603209	186 COSTA MESA ST	\$49.96
42602304	2430 WINDWARD LN	\$49.96	42603210	190 COSTA MESA ST	\$99.92
42602305	2424 WINDWARD LN	\$49.96	42603211	1929 ORANGE AVE	\$49.96
42602306	2418 WINDWARD LN	\$49.96	42603213	1943 ORANGE AVE	\$399.66
42602307	2412 WINDWARD LN	\$49.96	42603214	187 WALNUT ST	\$49.96
42602308	2406 WINDWARD LN	\$49.96	42603215	171 WALNUT ST	\$49.96
42602309	2400 WINDWARD LN	\$49.96	42603216	164 WALNUT ST	\$99.92
42602311	2411 SANTIAGO DR	\$249.79	42603217	163 WALNUT ST	\$99.92
42602312	2419 SANTIAGO DR	\$124.90	42603218	1938 FULLERTON AVE	\$49.96
42602313	2425 SANTIAGO DR	\$249.79	42603219	1948 FULLERTON AVE	\$49.96
42602314	1908 TUSTIN AVE	\$124.90	42603220	1954 FULLERTON AVE	\$49.96
42602316	2431 SANTIAGO DR	\$49.96	42603221	1958 FULLERTON AVE	\$49.96
42602317	2437 SANTIAGO DR	\$49.96	42603222	1962 FULLERTON AVE	\$49.96
42602318	1912 TUSTIN AVE	\$49.96	42603223	1968 FULLERTON AVE	\$49.96
42602319	1916 TUSTIN AVE	\$49.96	42603224	1972 FULLERTON AVE	\$49.96

**MESA WATER DISTRICT
Capital Charge Property Tax Roll
Fiscal Year 2022-23**

Assessor Parcel Number	Situs Address	Charge	Assessor Parcel Number	Situs Address	Charge
42603225	1976 FULLERTON AVE	\$49.96	42604205	320 22ND ST	\$49.96
42603226	1982 FULLERTON AVE	\$49.96	42604206	330 22ND ST	\$49.96
42603227	1986 FULLERTON AVE	\$49.96	42604207	336 22ND ST	\$49.96
42603228	1990 FULLERTON AVE	\$49.96	42604208	348 22ND ST	\$49.96
42603229	1996 FULLERTON AVE	\$49.96	42604209	350 22ND ST	\$124.90
42603230	1999 ROSEMARY PL	\$49.96	42604210	344 22ND ST	\$74.94
42603231	1993 ROSEMARY PL	\$49.96	42604211	303 COLLEEN PL	\$49.96
42603232	1989 ROSEMARY PL	\$49.96	42604212	307 COLLEEN PL	\$49.96
42603233	1983 ROSEMARY PL	\$49.96	42604213	311 COLLEEN PL	\$49.96
42603234	1977 ROSEMARY PL	\$49.96	42604214	315 COLLEEN PL	\$49.96
42603235	1973 ROSEMARY PL	\$49.96	42604215	321 COLLEEN PL	\$49.96
42603236	1967 ROSEMARY PL	\$49.96	42604216	325 COLLEEN PL	\$49.96
42603237	1963 ROSEMARY PL	\$49.96	42604217	329 COLLEEN PL	\$49.96
42603238	1959 ROSEMARY PL	\$49.96	42604218	335 COLLEEN PL	\$49.96
42603239	1955 ROSEMARY PL	\$49.96	42604219	341 COLLEEN PL	\$49.96
42603240	1951 ROSEMARY PL	\$49.96	42604220	343 COLLEEN PL	\$49.96
42603241	1952 ROSEMARY PL	\$49.96	42604221	344 COLLEEN PL	\$49.96
42603242	1956 ROSEMARY PL	\$49.96	42604222	340 COLLEEN PL	\$49.96
42603243	1960 ROSEMARY PL	\$49.96	42604223	334 COLLEEN PL	\$49.96
42603244	1964 ROSEMARY PL	\$49.96	42604224	330 COLLEEN PL	\$49.96
42603245	1968 ROSEMARY PL	\$49.96	42604225	324 COLLEEN PL	\$49.96
42603246	1972 ROSEMARY PL	\$49.96	42604226	320 COLLEEN PL	\$49.96
42603247	1978 ROSEMARY PL	\$49.96	42604227	316 COLLEEN PL	\$49.96
42603248	1982 ROSEMARY PL	\$49.96	42604228	310 COLLEEN PL	\$49.96
42603249	1988 ROSEMARY PL	\$49.96	42604229	306 COLLEEN PL	\$49.96
42603250	1992 ROSEMARY PL	\$49.96	42604230	302 COLLEEN PL	\$49.96
42603251	1998 ROSEMARY PL	\$99.92	42604231	301 COSTA BELLA CT	\$124.90
42603252	1997 ORANGE AVE	\$49.96	42604232	303 COSTA BELLA CT	\$124.90
42603253	1993 ORANGE AVE	\$49.96	42604233	305 COSTA BELLA CT	\$124.90
42603254	1989 ORANGE AVE	\$124.90	42604234	307 COSTA BELLA CT	\$124.90
42603255	1983 ORANGE AVE	\$49.96	42604235	326 22ND ST	\$124.90
42603256	1979 ORANGE AVE	\$49.96	42604236	309 COSTA BELLA CT	\$124.90
42603257	1975 ORANGE AVE	\$49.96	42604237	311 COSTA BELLA CT	\$124.90
42603258	1969 ORANGE AVE	\$49.96	42604238	340 22ND ST	\$124.90
42603259	1965 ORANGE AVE	\$49.96	42604239	310 COSTA BELLA CT	\$124.90
42603260	1959 ORANGE AVE	\$49.96	42604240	308 COSTA BELLA CT	\$124.90
42603261	1953 ORANGE AVE	\$49.96	42604241	306 COSTA BELLA CT	\$124.90
42603262	172 COSTA MESA ST	\$124.90	42604242	304 COSTA BELLA CT	\$124.90
42603263	174 COSTA MESA ST	\$124.90	42604243	302 COSTA BELLA CT	\$199.84
42604201	302 22ND ST	\$49.96	42604301	301 VISTA BAYA	\$49.96
42604202	2208 SANTA ANA AVE	\$49.96	42604302	309 VISTA BAYA	\$49.96
42604203	310 22ND ST	\$49.96	42604303	313 VISTA BAYA	\$49.96
42604204	316 22ND ST	\$49.96	42604304	319 VISTA BAYA	\$49.96

MESA WATER DISTRICT
Capital Charge Property Tax Roll
Fiscal Year 2022-23

Assessor Parcel Number	Situs Address	Charge	Assessor Parcel Number	Situs Address	Charge
42604305	325 VISTA BAYA	\$74.94	42605108	118 22ND ST	\$49.96
42604306	331 VISTA BAYA	\$49.96	42605109	112 22ND ST	\$49.96
42604307	337 VISTA BAYA	\$49.96	42605201	2228 NEWPORT BLVD	\$674.46
42604308	341 VISTA BAYA	\$49.96	42605202	2246 NEWPORT BLVD	\$49.96
42604309	347 VISTA BAYA	\$49.96	42605203	111 CECIL PL	\$49.96
42604310	346 VISTA BAYA	\$49.96	42605205	121 CECIL PL	\$49.96
42604311	342 VISTA BAYA	\$49.96	42605208	135 CECIL PL	\$49.96
42604312	336 VISTA BAYA	\$49.96	42605209	139 CECIL PL	\$49.96
42604313	330 VISTA BAYA	\$49.96	42605210	145 CECIL PL	\$49.96
42604314	324 VISTA BAYA	\$49.96	42605211	142 VIRGINIA PL	\$374.70
42604315	318 VISTA BAYA	\$49.96	42605212	134 VIRGINIA PL	\$99.92
42604316	314 VISTA BAYA	\$49.96	42605214	128 VIRGINIA PL	\$174.86
42604317	308 VISTA BAYA	\$49.96	42605215	120 VIRGINIA PL	\$49.96
42604318	302 VISTA BAYA	\$49.96	42605218	119 CECIL PL	\$124.90
42604319	2280 SANTA ANA AVE	\$49.96	42605219	117 CECIL PL	\$124.90
42604320	2286 SANTA ANA AVE	\$49.96	42605301	2250 NEWPORT BLVD	\$399.66
42604321	2292 SANTA ANA AVE	\$49.96	42605304	131 ALBERT PL	\$49.96
42604322	2298 SANTA ANA AVE	\$49.96	42605305	135 ALBERT PL	\$49.96
42604323	303 23RD ST	\$49.96	42605306	139 ALBERT PL	\$49.96
42604324	313 23RD ST	\$49.96	42605307	147 ALBERT PL	\$49.96
42604325	2287 WATERMAN WAY	\$49.96	42605308	2261 ELDEN AVE	\$49.96
42604326	2283 WATERMAN WAY	\$49.96	42605309	2257 ELDEN AVE	\$149.88
42604327	2282 WATERMAN WAY	\$49.96	42605310	2253 ELDEN AVE	\$49.96
42604328	2290 WATERMAN WAY	\$49.96	42605311	144 CECIL PL	\$49.96
42604329	2298 WATERMAN WAY	\$49.96	42605312	136 CECIL PL	\$124.90
42604330	321 23RD ST	\$74.94	42605313	132 CECIL PL	\$49.96
42604331	323 23RD ST	\$49.96	42605314	126 CECIL PL	\$49.96
42604334	2297 LA LINDA CT	\$49.96	42605315	2274 NEWPORT BLVD	\$499.58
42604335	2289 LA LINDA CT	\$49.96	42605401	2278 NEWPORT BLVD	\$174.86
42604336	2283 LA LINDA CT	\$49.96	42605402	2280 NEWPORT BLVD	\$49.96
42604337	2281 LA LINDA CT	\$49.96	42605403	109 23RD ST	\$49.96
42604338	2282 LA LINDA CT	\$49.96	42605404	113 23RD ST	\$49.96
42604339	2284 LA LINDA CT	\$49.96	42605405	117 23RD ST	\$49.96
42604340	2290 LA LINDA CT	\$49.96	42605406	119 23RD ST A	\$49.96
42604341	2298 LA LINDA CT	\$49.96	42605411	2291 ELDEN AVE	\$49.96
42604342		\$49.96	42605412	2283 ELDEN AVE	\$49.96
42605101	2200 NEWPORT BLVD	\$99.92	42605413	140 ALBERT PL	\$49.96
42605102	2214 NEWPORT BLVD	\$324.73	42605414	136 ALBERT PL	\$49.96
42605103	123 VIRGINIA PL	\$49.96	42605415	130 ALBERT PL	\$49.96
42605104	127 VIRGINIA PL	\$124.90	42605416	120 ALBERT PL	\$124.90
42605105	130 22ND ST	\$249.79	42605417	114 ALBERT PL	\$149.88
42605106	2209 ELDEN AVE	\$49.96	42605419	145 23RD ST	\$74.94
42605107	126 22ND ST	\$124.90	42605420	147 23RD ST	\$74.94

MESA WATER DISTRICT
Capital Charge Property Tax Roll
Fiscal Year 2022-23

Assessor			Assessor		
Parcel Number	Situs Address	Charge	Parcel Number	Situs Address	Charge
42605421	125 23RD ST	\$124.90	42606219	166 VIRGINIA PL	\$49.96
42605422	123 23RD ST	\$124.90	42606220	164 VIRGINIA PL	\$49.96
42605423	129 23RD ST	\$124.90	42606301	150 CECIL PL	\$49.96
42605424	127 23RD ST	\$124.90	42606302	151 ALBERT PL	\$199.84
42605501	2297 LA MER CT	\$49.96	42606303	159 ALBERT PL	\$49.96
42605502	2296 LA MER CT	\$124.90	42606304	163 ALBERT PL	\$49.96
42605503	2292 LA MER CT	\$49.96	42606305	165 ALBERT PL	\$49.96
42605504	2290 LA MER CT	\$49.96	42606306	167 ALBERT PL	\$49.96
42605505	2293 LA MER CT	\$49.96	42606307	171 ALBERT PL	\$49.96
42606101	152 22ND ST	\$49.96	42606308	175 ALBERT PL	\$49.96
42606102	2214 ELDEN AVE	\$124.90	42606309	177 ALBERT PL	\$49.96
42606103	159 VIRGINIA PL	\$124.90	42606310	181 ALBERT PL	\$49.96
42606104	165 VIRGINIA PL	\$49.96	42606311	187 ALBERT PL	\$49.96
42606105	171 VIRGINIA PL	\$99.92	42606312	191 ALBERT PL	\$224.82
42606106	175 VIRGINIA PL	\$49.96	42606313	195 ALBERT PL	\$99.92
42606107	177 VIRGINIA PL	\$49.96	42606316	182 CECIL PL	\$49.96
42606108	187 VIRGINIA PL	\$49.96	42606317	180 CECIL PL	\$124.90
42606109	189 VIRGINIA PL	\$49.96	42606318	178 CECIL PL	\$124.90
42606110	193 VIRGINIA PL	\$49.96	42606319	176 CECIL PL	\$124.90
42606111	197 VIRGINIA PL	\$124.90	42606320	166 CECIL PL	\$49.96
42606113	188 22ND ST	\$49.96	42606321	162 CECIL PL	\$49.96
42606114	180 22ND ST A	\$74.94	42606322	158 CECIL PL	\$49.96
42606116	172 22ND ST	\$49.96	42606401	152 ALBERT PL	\$99.92
42606117	162 22ND ST	\$49.96	42606403	157 23RD ST	\$49.96
42606118	160 22ND ST	\$49.96	42606404	165 23RD ST	\$49.96
42606119	156 22ND ST	\$49.96	42606405	167 23RD ST	\$49.96
42606201	2226 ELDEN AVE	\$174.86	42606406	169 23RD ST B	\$74.94
42606202	2232 ELDEN AVE	\$49.96	42606407	171 23RD ST	\$49.96
42606203	2238 ELDEN AVE	\$49.96	42606410	191 23RD ST B	\$124.90
42606204	2242 ELDEN AVE	\$49.96	42606411	2295 ORANGE AVE	\$49.96
42606205	2246 ELDEN AVE	\$74.94	42606412	2279 ORANGE AVE	\$49.96
42606206	161 CECIL PL	\$49.96	42606413	194 ALBERT PL	\$49.96
42606207	165 CECIL PL	\$49.96	42606414	190 ALBERT PL	\$49.96
42606208	177 CECIL PL	\$249.79	42606417	178 ALBERT PL	\$49.96
42606209	181 CECIL PL	\$99.92	42606418	170 ALBERT PL	\$49.96
42606210	185 CECIL PL	\$49.96	42606420	164 ALBERT PL	\$49.96
42606211	2245 ORANGE AVE	\$49.96	42606421	154 ALBERT PL	\$49.96
42606213	2233 ORANGE AVE	\$49.96	42606424	151 23RD ST	\$74.94
42606214	2227 ORANGE AVE	\$99.92	42606425	2292 ELDEN AVE	\$74.94
42606215	186 VIRGINIA PL	\$124.90	42606507	2281 LA PLAYA DR	\$74.94
42606216	182 VIRGINIA PL	\$74.94	42606508	2283 LA PLAYA DR	\$149.88
42606217	178 VIRGINIA PL	\$49.96	42606509	2293 LA PLAYA DR	\$49.96
42606218	174 VIRGINIA PL	\$49.96	42606511	2295 LA PLAYA DR	\$49.96

MESA WATER DISTRICT
Capital Charge Property Tax Roll
Fiscal Year 2022-23

Assessor Parcel Number	Situs Address	Charge	Assessor Parcel Number	Situs Address	Charge
42606512	2297 LA PLAYA DR	\$49.96	42607206	2239 CATHERINE PL	\$49.96
42606513	2298 LA PLAYA DR	\$49.96	42607207	2234 CATHERINE PL	\$49.96
42606514	2296 LA PLAYA DR	\$49.96	42607208	2238 CATHERINE PL	\$49.96
42606515	2294 LA PLAYA DR	\$49.96	42607209	2242 CATHERINE PL	\$49.96
42606517	2284 LA PLAYA DR	\$74.94	42607210	2241 JEANETTE PL	\$49.96
42606518	2282 LA PLAYA DR	\$74.94	42607211	2237 JEANETTE PL	\$49.96
42606519	2280 LA PLAYA DR	\$74.94	42607212	2232 JEANETTE PL	\$49.96
42606601	190 CECIL PL	\$49.96	42607213	2236 JEANETTE PL	\$49.96
42606602	192 CECIL PL	\$174.86	42607214	2240 JEANETTE PL	\$49.96
42606603	194 CECIL PL	\$49.96	42607215	246 VIRGINIA PL	\$49.96
42606604	196 CECIL PL	\$49.96	42607216	240 VIRGINIA PL	\$49.96
42607101	204 22ND ST	\$49.96	42607217	234 VIRGINIA PL	\$49.96
42607102	2210 ORANGE AVE	\$49.96	42607218	230 VIRGINIA PL	\$49.96
42607103	2214 ORANGE AVE	\$49.96	42607219	224 VIRGINIA PL	\$49.96
42607104	2220 ORANGE AVE	\$49.96	42607220	218 VIRGINIA PL	\$49.96
42607105	211 VIRGINIA PL	\$49.96	42607221	212 VIRGINIA PL	\$49.96
42607106	219 VIRGINIA PL	\$49.96	42607222	208 VIRGINIA PL	\$49.96
42607107	223 VIRGINIA PL	\$49.96	42607301	2254 ORANGE AVE	\$124.90
42607108	227 VIRGINIA PL	\$49.96	42607304	201 ALBERT PL	\$49.96
42607109	235 VIRGINIA PL	\$49.96	42607305	205 ALBERT PL	\$49.96
42607110	237 VIRGINIA PL	\$49.96	42607306	207 ALBERT PL	\$49.96
42607111	241 VIRGINIA PL	\$49.96	42607307	211 ALBERT PL	\$49.96
42607112	243 VIRGINIA PL	\$49.96	42607308	215 ALBERT PL	\$49.96
42607113	245 VIRGINIA PL	\$49.96	42607309	219 ALBERT PL	\$49.96
42607114	247 VIRGINIA PL	\$49.96	42607310	229 ALBERT PL	\$49.96
42607115	249 VIRGINIA PL	\$49.96	42607311	231 ALBERT PL	\$49.96
42607116	248 22ND ST	\$49.96	42607312	235 ALBERT PL	\$49.96
42607117	246 22ND ST	\$49.96	42607313	239 ALBERT PL	\$49.96
42607118	244 22ND ST	\$49.96	42607314	243 ALBERT PL	\$49.96
42607119	242 22ND ST	\$49.96	42607315	249 ALBERT PL	\$49.96
42607120	240 22ND ST	\$49.96	42607316	246 CECIL PL	\$49.96
42607122	224 22ND ST	\$49.96	42607317	242 CECIL PL 244	\$49.96
42607123	218 22ND ST	\$49.96	42607318	238 CECIL PL	\$49.96
42607124	216 22ND ST	\$49.96	42607319	234 CECIL PL	\$49.96
42607125	214 22ND ST	\$74.94	42607320	232 CECIL PL	\$124.90
42607126	206 22ND ST	\$49.96	42607321	230 CECIL PL	\$49.96
42607127	232 22ND ST	\$49.96	42607322	228 CECIL PL	\$49.96
42607128	238 22ND ST	\$49.96	42607323	212 CECIL PL	\$49.96
42607201	202 VIRGINIA PL	\$49.96	42607324	210 CECIL PL	\$49.96
42607202	2234 ORANGE AVE	\$49.96	42607325	208 CECIL PL	\$49.96
42607203	203 CECIL PL	\$49.96	42607326	206 CECIL PL	\$49.96
42607204	207 CECIL PL	\$49.96	42607328	2256 ORANGE AVE	\$74.94
42607205	215 CECIL PL	\$49.96	42607329	2258 ORANGE AVE	\$74.94

MESA WATER DISTRICT
Capital Charge Property Tax Roll
Fiscal Year 2022-23

Assessor Parcel Number	Situs Address	Charge	Assessor Parcel Number	Situs Address	Charge
42607330	2260 ORANGE AVE	\$74.94	42608205	273 CECIL PL	\$49.96
42607401	2278 ORANGE AVE	\$49.96	42608206	275 CECIL PL	\$49.96
42607402	2296 ORANGE AVE	\$49.96	42608207	277 CECIL PL	\$49.96
42607403	2298 ORANGE AVE	\$124.90	42608208	279 CECIL PL	\$49.96
42607404	215 23RD ST	\$49.96	42608209	2245 SANTA ANA AVE	\$124.90
42607405	221 23RD ST	\$49.96	42608210	2241 SANTA ANA AVE	\$49.96
42607406	223 23RD ST	\$174.86	42608211	2237 SANTA ANA AVE	\$49.96
42607407	227 23RD ST	\$49.96	42608212	2233 SANTA ANA AVE	\$49.96
42607408	235 23RD ST	\$49.96	42608213	2225 SANTA ANA AVE	\$49.96
42607409	237 23RD ST	\$49.96	42608214	288 VIRGINIA PL	\$49.96
42607410	247 23RD ST	\$124.90	42608215	286 VIRGINIA PL	\$49.96
42607411	246 ALBERT PL	\$49.96	42608216	278 VIRGINIA PL	\$49.96
42607412	240 ALBERT PL	\$49.96	42608217	274 VIRGINIA PL	\$49.96
42607413	234 ALBERT PL	\$49.96	42608218	270 VIRGINIA PL	\$49.96
42607414	232 ALBERT PL	\$49.96	42608219	266 VIRGINIA PL	\$49.96
42607415	230 ALBERT PL	\$49.96	42608220	258 VIRGINIA PL	\$49.96
42607416	226 ALBERT PL	\$49.96	42608221	252 VIRGINIA PL	\$49.96
42607417	216 ALBERT PL	\$49.96	42608222	257 CECIL PL	\$124.90
42607418	212 ALBERT PL	\$49.96	42608223	259 CECIL PL	\$74.94
42607419	208 ALBERT PL	\$74.94	42608301	250 CECIL PL	\$49.96
42607420	204 ALBERT PL	\$49.96	42608302	251 ALBERT PL	\$49.96
42608103	265 VIRGINIA PL	\$49.96	42608303	255 ALBERT PL	\$49.96
42608105	279 VIRGINIA PL	\$49.96	42608304	259 ALBERT PL	\$49.96
42608106	283 VIRGINIA PL	\$49.96	42608305	265 ALBERT PL	\$49.96
42608107	289 VIRGINIA PL	\$49.96	42608306	267 ALBERT PL	\$49.96
42608108	2221 SANTA ANA AVE	\$49.96	42608307	269 ALBERT PL	\$49.96
42608109	2219 SANTA ANA AVE	\$124.90	42608308	273 ALBERT PL	\$49.96
42608110	2215 SANTA ANA AVE	\$49.96	42608309	275 ALBERT PL	\$49.96
42608112	288 22ND ST	\$49.96	42608310	279 ALBERT PL	\$49.96
42608113	274 22ND ST	\$49.96	42608312	2265 SANTA ANA AVE	\$49.96
42608114	268 22ND ST	\$49.96	42608313	2261 SANTA ANA AVE	\$49.96
42608115	262 22ND ST	\$49.96	42608314	298 CECIL PL	\$49.96
42608116	256 22ND ST	\$49.96	42608315	286 CECIL PL	\$49.96
42608117	252 22ND ST	\$49.96	42608316	278 CECIL PL	\$49.96
42608118	269 VIRGINIA PL	\$49.96	42608317	274 CECIL PL	\$49.96
42608119	273 VIRGINIA PL	\$49.96	42608318	270 CECIL PL	\$49.96
42608121	250 22ND ST	\$49.96	42608319	266 CECIL PL	\$49.96
42608122	251 VIRGINIA PL	\$124.90	42608320	262 CECIL PL	\$49.96
42608123	2201 SANTA ANA AVE	\$124.90	42608321	258 CECIL PL	\$49.96
42608124	2203 SANTA ANA AVE	\$124.90	42608322	256 CECIL PL	\$49.96
42608201	253 CECIL PL	\$49.96	42608323	254 CECIL PL	\$49.96
42608203	265 CECIL PL	\$49.96	42608324	283 ALBERT PL	\$124.90
42608204	269 CECIL PL	\$49.96	42608325	2269 SANTA ANA AVE	\$49.96

MESA WATER DISTRICT
Capital Charge Property Tax Roll
Fiscal Year 2022-23

Assessor			Assessor		
Parcel Number	Situs Address	Charge	Parcel Number	Situs Address	Charge
42608401	250 ALBERT PL	\$49.96	42609122	2211 TUSTIN AVE	\$49.96
42608402	251 23RD ST	\$49.96	42609123	395 MEADOW LN	\$49.96
42608403	253 23RD ST	\$49.96	42609124	389 MEADOW LN	\$74.94
42608404	263 23RD ST	\$74.94	42609125	385 MEADOW LN	\$49.96
42608405	267 23RD ST	\$49.96	42609126	384 MEADOW LN	\$49.96
42608406	273 23RD ST	\$49.96	42609127	386 MEADOW LN	\$49.96
42608407	277 23RD ST	\$74.94	42609128	388 MEADOW LN	\$49.96
42608408	283 23RD ST	\$49.96	42609129	396 MEADOW LN	\$49.96
42608409	287 23RD ST	\$49.96	42609130	2235 TUSTIN AVE	\$49.96
42608410	289 23RD ST	\$74.94	42609131	2255 TUSTIN AVE	\$124.90
42608411	291 23RD ST	\$49.96	42609132	2249 TUSTIN AVE	\$49.96
42608412	297 23RD ST	\$49.96	42609133	2245 TUSTIN AVE	\$124.90
42608413	2285 SANTA ANA AVE A	\$124.90	42609134	397 VISTA BAYA	\$49.96
42608415	276 ALBERT PL	\$49.96	42609135	393 VISTA BAYA	\$49.96
42608416	274 ALBERT PL	\$49.96	42609136	387 VISTA BAYA	\$124.90
42608417	272 ALBERT PL	\$49.96	42609137	381 VISTA BAYA	\$49.96
42608418	270 ALBERT PL	\$49.96	42609138	375 VISTA BAYA	\$124.90
42608419	268 ALBERT PL	\$49.96	42609139	369 VISTA BAYA	\$49.96
42608420	258 ALBERT PL	\$49.96	42609140	363 VISTA BAYA	\$49.96
42608421	252 ALBERT PL	\$49.96	42609141	355 VISTA BAYA	\$49.96
42608422	278 ALBERT PL	\$124.90	42609142	350 VISTA BAYA	\$124.90
42608423	2281 SANTA ANA AVE	\$49.96	42609143	354 VISTA BAYA	\$49.96
42609101	354 22ND ST	\$49.96	42609144	356 VISTA BAYA	\$49.96
42609102	2213 DONNIE RD	\$74.94	42609145	364 VISTA BAYA	\$124.90
42609103	2215 DONNIE RD	\$49.96	42609146	370 VISTA BAYA	\$49.96
42609104	2227 DONNIE RD	\$124.90	42609147	376 VISTA BAYA	\$49.96
42609105	2231 DONNIE RD	\$74.94	42609148	382 VISTA BAYA	\$49.96
42609106	2237 DONNIE RD	\$124.90	42609149	386 VISTA BAYA	\$49.96
42609107	2241 DONNIE RD	\$124.90	42609150	392 VISTA BAYA	\$49.96
42609108	2247 DONNIE RD	\$124.90	42609151	398 VISTA BAYA	\$74.94
42609109	2246 DONNIE RD	\$49.96	42609152	2291 TUSTIN AVE	\$49.96
42609110	2242 DONNIE RD	\$49.96	42609153	2285 TUSTIN AVE	\$49.96
42609111	2230 DONNIE RD	\$49.96	42609154	2279 TUSTIN AVE	\$49.96
42609112	2222 DONNIE RD	\$74.94	42609155	397 23RD ST	\$49.96
42609113	2220 DONNIE RD	\$74.94	42609157	383 23RD ST	\$49.96
42609114	2216 DONNIE RD	\$49.96	42609158	379 23RD ST	\$49.96
42609115	2212 DONNIE RD	\$74.94	42609159	373 23RD ST	\$49.96
42609116	2204 DONNIE RD	\$49.96	42609160	375 23RD ST	\$49.96
42609117	376 22ND ST	\$49.96	42609161	2298 REDLANDS DR	\$49.96
42609118	380 22ND ST	\$49.96	42609162	2290 REDLANDS DR	\$49.96
42609119	382 22ND ST	\$49.96	42609163	2284 REDLANDS DR	\$49.96
42609120	390 22ND ST	\$49.96	42609164	2282 REDLANDS DR	\$49.96
42609121	398 22ND ST	\$49.96	42609165	2281 REDLANDS DR	\$49.96

**MESA WATER DISTRICT
Capital Charge Property Tax Roll
Fiscal Year 2022-23**

Assessor Parcel Number	Situs Address	Charge	Assessor Parcel Number	Situs Address	Charge
42609166	2283 REDLANDS DR	\$49.96	42612202	2168 RURAL LN	\$49.96
42609167	2289 REDLANDS DR	\$49.96	42612203	2176 RURAL LN	\$49.96
42609168	2297 REDLANDS DR	\$49.96	42612204	2182 RURAL LN	\$49.96
42609169	391 23RD ST	\$74.94	42612205	2190 RURAL LN	\$49.96
42609170	389 23RD ST	\$74.94	42612206	2196 RURAL LN	\$49.96
42612101	2100 NEWPORT BLVD	\$249.79	42612207	2199 RURAL PL	\$49.96
42612102	116 E 21ST ST	\$299.76	42612208	2193 RURAL PL	\$49.96
42612103	128 E 21ST ST	\$124.90	42612209	2185 RURAL PL	\$49.96
42612104	130 E 21ST ST	\$49.96	42612210	2179 RURAL PL	\$49.96
42612105	132 E 21ST ST	\$49.96	42612211	2171 RURAL PL	\$49.96
42612106	136 E 21ST ST A	\$49.96	42612212	2165 RURAL PL	\$49.96
42612107	140 E 21ST ST	\$74.94	42613101	150 E 21ST ST	\$249.79
42612108	146 E 21ST ST	\$49.96	42613102	2110 ELDEN AVE	\$49.96
42612109	2110 NEWPORT BLVD 1	\$899.24	42613103	2114 ELDEN AVE	\$49.96
42612110	2129 ELDEN AVE	\$624.50	42613104	2118 ELDEN AVE	\$49.96
42612111	2148 NEWPORT BLVD	\$49.96	42613105	2124 ELDEN AVE	\$49.96
42612112	2140 NEWPORT BLVD	\$74.94	42613106	155 MERRILL PL	\$49.96
42612113	2150 NEWPORT BLVD	\$99.92	42613107	161 MERRILL PL	\$49.96
42612114	2134 NEWPORT BLVD	\$49.96	42613108	165 MERRILL PL	\$49.96
42612115	2136 NEWPORT BLVD	\$49.96	42613112	181 MERRILL PL	\$49.96
42612116	2138 NEWPORT BLVD	\$49.96	42613113	185 MERRILL PL	\$49.96
42612121	2156 NEWPORT BLVD	\$74.94	42613115	2133 ORANGE AVE	\$99.92
42612123	2197 RURAL LN	\$49.96	42613116	2125 ORANGE AVE	\$124.90
42612124	2191 RURAL LN	\$49.96	42613117	2121 ORANGE AVE	\$49.96
42612125	2183 RURAL LN	\$49.96	42613118	2115 ORANGE AVE	\$124.90
42612126	2177 RURAL LN	\$49.96	42613119	2111 ORANGE AVE	\$49.96
42612127	2169 RURAL LN	\$49.96	42613120	2107 ORANGE AVE	\$49.96
42612128	2163 RURAL LN	\$49.96	42613121	2101 ORANGE AVE	\$49.96
42612129	2157 RURAL LN	\$49.96	42613122	184 E 21ST ST	\$374.69
42612130	2153 RURAL LN	\$49.96	42613123	180 E 21ST ST	\$424.65
42612131	2150 RURAL LN	\$99.92	42613125	160 E 21ST ST	\$49.96
42612132	2148 RURAL PL	\$49.96	42613126	173 MERRILL PL	\$199.84
42612133	2156 RURAL PL	\$49.96	42613128	189 MERRILL PL	\$124.90
42612134	2164 RURAL PL	\$74.94	42613129	191 MERRILL PL	\$124.90
42612135	2170 RURAL PL	\$74.94	42613202	2151 ORANGE AVE	\$499.58
42612136	2178 RURAL PL	\$49.96	42613203	2160 ELDEN AVE	\$124.90
42612137	2184 RURAL PL	\$49.96	42613204	153 TULIP LN	\$74.94
42612138	2192 RURAL PL	\$49.96	42613205	157 TULIP LN	\$124.90
42612139	2198 RURAL PL	\$49.96	42613206	165 TULIP LN	\$49.96
42612140	2146 NEWPORT BLVD	\$49.96	42613207	175 TULIP LN	\$49.96
42612141	2154 NEWPORT BLVD	\$249.80	42613208	185 TULIP LN	\$49.96
42612142	2180 NEWPORT BLVD	\$399.66	42613209	195 TULIP LN	\$49.96
42612201	2162 RURAL LN	\$49.96	42613210	2159 ORANGE AVE	\$249.79

**MESA WATER DISTRICT
Capital Charge Property Tax Roll
Fiscal Year 2022-23**

Assessor Parcel Number	Situs Address	Charge	Assessor Parcel Number	Situs Address	Charge
42613211	2149 ORANGE AVE	\$74.94	42614108	227 PAULINE PL	\$49.96
42613212	2145 ORANGE AVE	\$49.96	42614109	226 PAULINE PL	\$49.96
42613213	2141 ORANGE AVE	\$49.96	42614110	224 PAULINE PL	\$49.96
42613214	188 MERRILL PL	\$49.96	42614111	220 PAULINE PL	\$49.96
42613216	180 MERRILL PL A	\$74.94	42614112	2120 ORANGE AVE	\$124.90
42613301	150 TULIP LN	\$124.90	42614113	2128 ORANGE AVE A	\$49.96
42613303	2186 ELDEN AVE	\$124.90	42614116	2142 ORANGE AVE	\$124.90
42613304	155 22ND ST	\$49.96	42614117	2144 ORANGE AVE	\$124.90
42613305	157 22ND ST	\$49.96	42614118	203 ROSE LN	\$49.96
42613306	163 22ND ST	\$49.96	42614119	209 ROSE LN	\$49.96
42613309	175 22ND ST	\$49.96	42614120	215 ROSE LN	\$49.96
42613310	177 22ND ST	\$399.66	42614121	221 ROSE LN	\$49.96
42613311	181 22ND ST	\$49.96	42614122	227 ROSE LN	\$49.96
42613312	187 22ND ST	\$49.96	42614123	233 ROSE LN	\$49.96
42613313	2197 ORANGE AVE	\$149.88	42614124	2147 WESTMINSTER AVE	\$49.96
42613314	2191 ORANGE AVE A	\$124.90	42614125	230 COTTAGE PL	\$49.96
42613315	2179 ORANGE AVE	\$249.79	42614126	226 COTTAGE PL	\$49.96
42613316	198 TULIP LN	\$124.90	42614127	224 COTTAGE PL	\$49.96
42613317	192 TULIP LN	\$124.90	42614128	222 COTTAGE PL	\$49.96
42613321	158 TULIP LN	\$124.90	42614129	225 COTTAGE PL	\$124.90
42613323	162 TULIP LN	\$124.90	42614130	227 COTTAGE PL	\$49.96
42613324	174 TULIP LN	\$124.90	42614131	231 COTTAGE PL	\$49.96
42613325	178 TULIP LN	\$124.90	42614132	2125 WESTMINSTER AVE	\$49.96
42613326	186 TULIP LN	\$124.90	42614133	2119 WESTMINSTER AVE	\$49.96
42613327	167 22ND ST	\$124.90	42614134	2113 WESTMINSTER AVE	\$49.96
42613328	165 22ND ST	\$124.90	42614135	2107 WESTMINSTER AVE	\$49.96
42613329	171 22ND ST	\$174.86	42614136	232 E 21ST ST	\$49.96
42613330	169 22ND ST	\$124.90	42614137	226 E 21ST ST	\$49.96
42613401	164 MERRILL PL C	\$49.96	42614138	220 E 21ST ST	\$124.90
42613402	164 MERRILL PL B	\$49.96	42614139	214 E 21ST ST	\$49.96
42613403	164 MERRILL PL A	\$174.86	42614140	208 E 21ST ST	\$74.94
42613404	164 MERRILL PL D	\$49.96	42614141	2134 ORANGE AVE	\$524.58
42613406	170 MERRILL PL	\$74.94	42614201	244 E 21ST ST	\$49.96
42613407	174 MERRILL PL	\$74.94	42614202	2108 WESTMINSTER AVE	\$49.96
42613408	176 MERRILL PL	\$74.94	42614203	2114 WESTMINSTER AVE	\$49.96
42613409	172 MERRILL PL	\$74.94	42614204	2120 WESTMINSTER AVE	\$49.96
42613410	168 MERRILL PL	\$74.94	42614205	2126 WESTMINSTER AVE	\$49.96
42614101	202 E 21ST ST	\$49.96	42614206	2132 WESTMINSTER AVE	\$49.96
42614102	2110 ORANGE AVE	\$49.96	42614207	2136 WESTMINSTER AVE	\$49.96
42614104	209 PAULINE PL	\$74.94	42614208	2142 WESTMINSTER AVE	\$49.96
42614105	215 PAULINE PL	\$49.96	42614209	2148 WESTMINSTER AVE	\$49.96
42614106	219 PAULINE PL	\$49.96	42614210	247 ROSE LN	\$49.96
42614107	223 PAULINE PL	\$49.96	42614211	253 ROSE LN	\$49.96

MESA WATER DISTRICT
Capital Charge Property Tax Roll
Fiscal Year 2022-23

Assessor Parcel Number	Situs Address	Charge	Assessor Parcel Number	Situs Address	Charge
42614301	202 ROSE LN	\$49.96	42615105	272 E 21ST ST	\$49.96
42614302	201 CAMELLIA LN	\$49.96	42615106	282 E 21ST ST	\$274.78
42614303	207 CAMELLIA LN	\$49.96	42615107	2103 SANTA ANA AVE	\$124.90
42614304	213 CAMELLIA LN LB	\$49.96	42615108	2105 SANTA ANA AVE	\$124.90
42614305	219 CAMELLIA LN	\$49.96	42615109	297 LILAC LN	\$49.96
42614306	225 CAMELLIA LN	\$49.96	42615110	289 LILAC LN	\$49.96
42614307	231 CAMELLIA LN	\$49.96	42615111	283 LILAC LN	\$49.96
42614308	237 CAMELLIA LN	\$49.96	42615112	278 E 21ST ST	\$49.96
42614309	245 CAMELLIA LN	\$49.96	42615113	271 LILAC LN	\$49.96
42614310	251 CAMELLIA LN	\$49.96	42615114	265 LILAC LN	\$49.96
42614311	252 ROSE LN	\$49.96	42615115	259 LILAC LN	\$49.96
42614312	246 ROSE LN	\$49.96	42615116	2120 ASTER PL	\$49.96
42614313	238 ROSE LN	\$49.96	42615117	2121 ASTER PL	\$49.96
42614314	232 ROSE LN	\$49.96	42615118	2125 ASTER PL	\$49.96
42614315	226 ROSE LN	\$49.96	42615119	2131 ASTER PL	\$49.96
42614316	220 ROSE LN	\$49.96	42615120	2135 ASTER PL	\$49.96
42614317	214 ROSE LN	\$49.96	42615121	2139 ASTER PL	\$74.94
42614318	208 ROSE LN	\$49.96	42615122	2141 ASTER PL	\$49.96
42614402	2190 ORANGE AVE	\$49.96	42615123	2145 ASTER PL	\$49.96
42614403	2192 ORANGE AVE	\$49.96	42615124	2147 ASTER PL	\$49.96
42614404	2196 ORANGE AVE	\$99.92	42615125	2144 ASTER PL	\$49.96
42614405	215 22ND ST	\$49.96	42615126	2142 ASTER PL	\$49.96
42614406	221 22ND ST	\$49.96	42615127	2140 ASTER PL	\$49.96
42614407	227 22ND ST	\$49.96	42615128	2138 ASTER PL	\$49.96
42614408	233 22ND ST	\$49.96	42615129	2134 ASTER PL	\$49.96
42614409	235 22ND ST	\$49.96	42615130	2135 IRIS PL	\$49.96
42614410	239 22ND ST	\$49.96	42615131	2139 IRIS PL	\$49.96
42614411	243 22ND ST	\$74.94	42615132	2141 IRIS PL	\$49.96
42614412	249 22ND ST	\$74.94	42615133	2145 IRIS PL	\$49.96
42614413	246 CAMELLIA LN B	\$49.96	42615134	2147 IRIS PL	\$49.96
42614414	242 CAMELLIA LN	\$49.96	42615135	2144 IRIS PL	\$49.96
42614415	238 CAMELLIA LN	\$49.96	42615136	2142 IRIS PL	\$49.96
42614416	236 CAMELLIA LN	\$49.96	42615137	2140 IRIS PL	\$49.96
42614417	232 CAMELLIA LN	\$49.96	42615138	2138 IRIS PL	\$49.96
42614418	228 CAMELLIA LN	\$49.96	42615139	2134 IRIS PL	\$49.96
42614419	220 CAMELLIA LN	\$49.96	42615140	2135 SANTA ANA AVE	\$49.96
42614420	214 CAMELLIA LN	\$49.96	42615141	2139 SANTA ANA AVE	\$49.96
42614421	2172 ORANGE AVE	\$49.96	42615142	2141 SANTA ANA AVE	\$49.96
42614422	208 CAMELLIA LN	\$124.90	42615143	2143 SANTA ANA AVE	\$49.96
42615101	252 E 21ST ST	\$49.96	42615144	2147 SANTA ANA AVE	\$49.96
42615102	258 E 21ST ST	\$49.96	42615145	297 ROSE LN	\$49.96
42615103	262 E 21ST ST	\$49.96	42615146	289 ROSE LN	\$49.96
42615104	266 E 21ST ST	\$49.96	42615147	283 ROSE LN	\$49.96

MESA WATER DISTRICT
Capital Charge Property Tax Roll
Fiscal Year 2022-23

Assessor			Assessor		
Parcel Number	Situs Address	Charge	Parcel Number	Situs Address	Charge
42615148	277 ROSE LN	\$49.96	42616104	316 E 21ST ST	\$124.90
42615149	271 ROSE LN	\$49.96	42616109	2118 SANTA ANA AVE	\$124.90
42615150	265 ROSE LN	\$49.96	42616111	2130 SANTA ANA AVE	\$799.32
42615151	259 ROSE LN	\$49.96	42616112	2176 SANTA ANA AVE	\$49.96
42615201	256 ROSE LN	\$49.96	42616113	2182 SANTA ANA AVE	\$49.96
42615202	255 CAMELLIA LN	\$49.96	42616114	2186 SANTA ANA AVE	\$49.96
42615203	261 CAMELLIA LN	\$49.96	42616115	303 22ND ST	\$49.96
42615204	265 CAMELLIA LN	\$49.96	42616116	311 22ND ST	\$49.96
42615205	271 CAMELLIA LN	\$49.96	42616117	313 22ND ST	\$49.96
42615206	277 CAMELLIA LN	\$49.96	42616118	321 22ND ST	\$49.96
42615207	283 CAMELLIA LN	\$49.96	42616119	315 22ND ST	\$74.94
42615208	289 CAMELLIA LN	\$49.96	42616120	317 22ND ST	\$74.94
42615209	295 CAMELLIA LN	\$49.96	42616121	323 22ND ST	\$49.96
42615210	296 ROSE LN	\$49.96	42616122	325 22ND ST	\$124.90
42615211	290 ROSE LN	\$49.96	42616123	333 22ND ST	\$124.90
42615212	284 ROSE LN	\$49.96	42616126	2193 BAYFIELD LN	\$49.96
42615213	278 ROSE LN	\$49.96	42616127	2179 BAYFIELD LN	\$49.96
42615214	272 ROSE LN	\$49.96	42616128	2178 BAYFIELD LN	\$49.96
42615215	266 ROSE LN	\$49.96	42616129	2192 BAYFIELD LN	\$49.96
42615216	262 ROSE LN	\$49.96	42616201	2101 COLINA VISTA WAY	\$49.96
42615301	252 CAMELLIA LN	\$49.96	42616202	2105 COLINA VISTA WAY	\$49.96
42615302	251 22ND ST	\$49.96	42616203	2109 COLINA VISTA WAY	\$49.96
42615303	255 22ND ST	\$49.96	42616204	2113 COLINA VISTA WAY	\$49.96
42615304	259 22ND ST	\$49.96	42616205	2117 COLINA VISTA WAY	\$49.96
42615305	263 22ND ST	\$49.96	42616206	2121 COLINA VISTA WAY	\$49.96
42615306	269 22ND ST	\$49.96	42616207	2120 COLINA VISTA WAY	\$49.96
42615307	279 22ND ST	\$49.96	42616208	2116 COLINA VISTA WAY	\$49.96
42615308	285 22ND ST	\$124.90	42616209	2112 COLINA VISTA WAY	\$49.96
42615309	289 22ND ST	\$49.96	42616210	2108 COLINA VISTA WAY	\$49.96
42615310	2197 SANTA ANA AVE	\$49.96	42616211	2104 COLINA VISTA WAY	\$49.96
42615311	2193 SANTA ANA AVE	\$49.96	42616212	2100 COLINA VISTA WAY	\$174.86
42615312	2185 SANTA ANA AVE	\$49.96	42617103	2121 TUSTIN AVE	\$124.90
42615313	2179 SANTA ANA AVE	\$49.96	42617104	2131 TUSTIN AVE	\$649.45
42615314	280 CAMELLIA LN	\$99.92	42617107	2175 TUSTIN AVE	\$49.96
42615315	278 CAMELLIA LN	\$49.96	42617108	2179 TUSTIN AVE A	\$124.90
42615316	275 22ND ST	\$174.86	42617109	2183 TUSTIN AVE	\$249.80
42615317	270 CAMELLIA LN	\$49.96	42617110	2189 TUSTIN AVE	\$124.90
42615318	264 CAMELLIA LN	\$49.96	42617111	2191 TUSTIN AVE	\$74.94
42615319	260 CAMELLIA LN	\$49.96	42617112	385 22ND ST	\$49.96
42615320	256 CAMELLIA LN	\$49.96	42617113	381 22ND ST	\$124.90
42616101	2102 SANTA ANA AVE	\$249.79	42617116	365 22ND ST	\$124.90
42616102	2104 SANTA ANA AVE	\$74.94	42617117	361 22ND ST	\$124.90
42616103	310 E 21ST ST	\$49.96	42617118	359 22ND ST	\$124.90

MESA WATER DISTRICT
Capital Charge Property Tax Roll
Fiscal Year 2022-23

Assessor			Assessor		
Parcel Number	Situs Address	Charge	Parcel Number	Situs Address	Charge
42617119	355 22ND ST	\$49.96	42618118	124 E 20TH ST	\$49.96
42617120	369 22ND ST	\$124.90	42618119	125 MELODY LN	\$124.90
42617121	371 22ND ST	\$49.96	42618120	130 E 20TH ST	\$249.79
42617122	398 E 21ST ST	\$124.90	42618121	141 MELODY LN 1-4	\$74.94
42617123	396 E 21ST ST	\$249.79	42618122	140 E 20TH ST	\$49.96
42617124	399 CATALINA SHRS	\$174.86	42618123	142 E 20TH ST	\$49.96
42617125	395 CATALINA SHRS	\$49.96	42618124	143 MELODY LN A1A2B1	\$124.90
42617126	391 CATALINA SHRS	\$49.96	42618125	145 MELODY LN	\$124.90
42617127	387 CATALINA SHRS	\$49.96	42618126	144 E 20TH ST	\$124.90
42617128	383 CATALINA SHRS	\$49.96	42618127	2000 NEWPORT BLVD	\$99.92
42617129	379 CATALINA SHRS	\$49.96	42618128	20382 NEWPORT BLVD	\$174.86
42617130	375 CATALINA SHRS	\$49.96	42618201	2052 NEWPORT BLVD	\$249.79
42617131	371 CATALINA SHRS	\$49.96	42618202	132 E BAY ST	\$124.90
42617132	370 CATALINA SHRS	\$49.96	42618203	136 E BAY ST	\$124.90
42617133	374 CATALINA SHRS	\$49.96	42618204	140 E BAY ST	\$124.90
42617134	378 CATALINA SHRS	\$49.96	42618205	144 E BAY ST	\$124.90
42617135	382 CATALINA SHRS	\$49.96	42618206	148 E BAY ST	\$124.90
42617137	353 ANDERSON LN	\$124.90	42618207	2060 NEWPORT BLVD	\$399.66
42617138	349 ANDERSON LN	\$124.90	42618212	127 E 21ST ST	\$174.86
42617139	345 ANDERSON LN	\$124.90	42618213	131 E 21ST ST	\$49.96
42617140	341 ANDERSON LN	\$124.90	42618216	143 E 21ST ST	\$124.90
42617141	337 ANDERSON LN	\$124.90	42618217	147 E 21ST ST	\$124.90
42617142	333 ANDERSON LN	\$124.90	42618218	2070 NEWPORT BLVD	\$974.18
42617143	329 ANDERSON LN	\$124.90	42618219	2080 NEWPORT BLVD	\$649.45
42617144	325 ANDERSON LN	\$124.90	42618301	2073 TABLELANDS WAY	\$124.90
42617145	321 ANDERSON LN	\$124.90	42618302	2075 TABLELANDS WAY	\$124.90
42617146	317 ANDERSON LN	\$124.90	42618303	2077 TABLELANDS WAY	\$124.90
42617147	313 ANDERSON LN	\$124.90	42618304	2079 TABLELANDS WAY	\$124.90
42617148	309 ANDERSON LN	\$124.90	42618305	2080 TABLELANDS WAY	\$124.90
42617149	305 ANDERSON LN	\$124.90	42618306	2078 TABLELANDS WAY	\$124.90
42617150	301 ANDERSON LN	\$124.90	42618307	2076 TABLELANDS WAY	\$124.90
42618103	2020 NEWPORT BLVD	\$49.96	42618308	2074 TABLELANDS WAY	\$124.90
42618107	117 E BAY ST	\$124.90	42619101	152 E 20TH ST	\$49.96
42618108	121 E BAY ST	\$124.90	42619102	154 E 20TH ST	\$124.90
42618109	125 E BAY ST	\$124.90	42619103	160 E 20TH ST	\$49.96
42618110	149 E BAY ST	\$124.90	42619104	164 E 20TH ST B	\$124.90
42618111	2035 FULLERTON AVE	\$249.79	42619105	166 E 20TH ST	\$124.90
42618112	142 MELODY LN	\$124.90	42619106	178 E 20TH ST	\$49.96
42618113	126 MELODY LN	\$124.90	42619107	184 E 20TH ST	\$49.96
42618114	124 MELODY LN	\$49.96	42619108	188 E 20TH ST	\$49.96
42618115	114 E 20TH ST	\$249.79	42619109	194 E 20TH ST	\$49.96
42618116	123 MELODY LN	\$124.90	42619110	198 E 20TH ST	\$49.96
42618117	120 E 20TH ST	\$124.90	42619111	2011 ORANGE AVE	\$49.96

**MESA WATER DISTRICT
Capital Charge Property Tax Roll
Fiscal Year 2022-23**

Assessor			Assessor		
Parcel Number	Situs Address	Charge	Parcel Number	Situs Address	Charge
42619112	2015 ORANGE AVE	\$49.96	42619311	2085 ORANGE AVE	\$49.96
42619113	2017 ORANGE AVE	\$49.96	42619312	2089 ORANGE AVE	\$49.96
42619114	2019 ORANGE AVE	\$49.96	42619313	2093 ORANGE AVE	\$49.96
42619115	2027 ORANGE AVE	\$49.96	42619314	2097 ORANGE AVE	\$74.94
42619117	2020 FULLERTON AVE	\$499.58	42619315	187 E 21ST ST 5	\$399.66
42619118	2024 FULLERTON AVE	\$74.94	42619316	175 E 21ST ST	\$249.79
42619119	2028 FULLERTON AVE	\$74.94	42619319	163 E 21ST ST	\$74.94
42619120	2032 FULLERTON AVE	\$49.96	42619320	161 E 21ST ST	\$49.96
42619121	2036 FULLERTON AVE	\$49.96	42619321	151 E 21ST ST	\$249.80
42619122	2040 FULLERTON AVE	\$49.96	42620101	200 E 20TH ST	\$49.96
42619123	2041 LAURIE LN	\$49.96	42620102	2012 ORANGE AVE	\$49.96
42619124	2037 LAURIE LN	\$49.96	42620103	2016 ORANGE AVE	\$49.96
42619125	2033 LAURIE LN	\$49.96	42620104	2020 ORANGE AVE	\$49.96
42619126	2029 LAURIE LN	\$74.94	42620105	213 SIERKS ST	\$49.96
42619127	2025 LAURIE LN	\$74.94	42620107	220 E 20TH ST	\$124.90
42619128	2031 ORANGE AVE	\$399.66	42620108	219 SIERKS ST	\$49.96
42619129	183 E BAY ST	\$249.79	42620109	222 E 20TH ST	\$124.90
42619201	155 BUOY ST	\$49.96	42620110	228 E 20TH ST	\$49.96
42619202	161 BUOY ST	\$49.96	42620111	229 SIERKS ST	\$49.96
42619203	167 BUOY ST	\$49.96	42620112	233 SIERKS ST	\$49.96
42619204	173 BUOY ST	\$49.96	42620113	234 E 20TH ST	\$49.96
42619205	179 BUOY ST	\$49.96	42620115	237 SIERKS ST	\$49.96
42619206	185 BUOY ST	\$49.96	42620116	241 SIERKS ST	\$49.96
42619207	191 BUOY ST	\$49.96	42620117	245 SIERKS ST	\$49.96
42619208	197 BUOY ST	\$49.96	42620118	248 E 20TH ST	\$49.96
42619209	196 E BAY ST	\$49.96	42620119	216 E 20TH ST	\$49.96
42619210	190 E BAY ST	\$49.96	42620120	214 E 20TH ST	\$49.96
42619211	184 E BAY ST	\$49.96	42620121	236 E 20TH ST	\$49.96
42619212	178 E BAY ST	\$49.96	42620122	244 E 20TH ST	\$49.96
42619213	172 E BAY ST	\$49.96	42620203	2040 ORANGE AVE	\$124.90
42619214	166 E BAY ST	\$49.96	42620204	2044 ORANGE AVE	\$49.96
42619215	160 E BAY ST	\$49.96	42620205	2048 ORANGE AVE	\$49.96
42619216	154 E BAY ST	\$49.96	42620206	2056 ORANGE AVE	\$124.90
42619301	152 BUOY ST	\$49.96	42620207	2054 ORANGE AVE	\$74.94
42619302	158 BUOY ST	\$49.96	42620212	2094 ORANGE AVE	\$49.96
42619303	164 BUOY ST	\$49.96	42620213	201 E 21ST ST	\$49.96
42619304	174 BUOY ST	\$49.96	42620214	203 E 21ST ST	\$49.96
42619305	180 BUOY ST	\$49.96	42620215	213 E 21ST ST	\$49.96
42619306	186 BUOY ST	\$49.96	42620216	217 E 21ST ST	\$124.90
42619307	192 BUOY ST	\$49.96	42620217	221 E 21ST ST	\$124.90
42619308	198 BUOY ST	\$49.96	42620218	2070 MARIAN WAY	\$49.96
42619309	2077 ORANGE AVE	\$49.96	42620219	2074 MARIAN WAY	\$49.96
42619310	2081 ORANGE AVE	\$49.96	42620220	2078 MARIAN WAY	\$49.96

MESA WATER DISTRICT
Capital Charge Property Tax Roll
Fiscal Year 2022-23

Assessor Parcel Number	Situs Address	Charge	Assessor Parcel Number	Situs Address	Charge
42620221	2082 MARIAN WAY	\$49.96	42620275	226 SIERKS ST	\$49.96
42620222	2086 MARIAN WAY	\$49.96	42620276	206 LA COSTA CT	\$49.96
42620223	2090 MARIAN WAY	\$49.96	42620277	2031 WESTMINSTER AVE	\$199.84
42620224	2094 MARIAN WAY	\$49.96	42620278	2033 WESTMINSTER AVE	\$74.94
42620225	2096 MARIAN WAY	\$49.96	42620279	2035 WESTMINSTER AVE	\$74.94
42620226	233 E 21ST ST	\$49.96	42620280	2037 WESTMINSTER AVE	\$74.94
42620227	241 E 21ST ST	\$49.96	42620281	2039 WESTMINSTER AVE	\$74.94
42620228	2091 E 21ST ST	\$49.96	42620282	2041 WESTMINSTER AVE	\$74.94
42620229	2087 WESTMINSTER AVE	\$49.96	42620284	2084 ORANGE AVE	\$74.94
42620230	2083 WESTMINSTER AVE	\$49.96	42620285	2086 ORANGE AVE	\$74.94
42620231	2079 WESTMINSTER AVE	\$49.96	42620286	202 LA COSTA CT	\$49.96
42620232	246 SHERWOOD PL	\$49.96	42620287	204 LA COSTA CT	\$49.96
42620233	240 SHERWOOD PL	\$49.96	42621101	252 E 20TH ST	\$49.96
42620234	234 SHERWOOD PL	\$49.96	42621102	251 SIERKS ST	\$124.90
42620235	230 SHERWOOD PL	\$49.96	42621105	259 SIERKS ST	\$49.96
42620236	226 SHERWOOD PL	\$49.96	42621106	265 SIERKS ST	\$49.96
42620237	221 SHERWOOD PL	\$49.96	42621107	273 SIERKS ST	\$49.96
42620238	227 SHERWOOD PL	\$49.96	42621108	277 SIERKS ST	\$49.96
42620239	231 SHERWOOD PL	\$49.96	42621109	285 SIERKS ST	\$74.94
42620240	235 SHERWOOD PL	\$49.96	42621110	287 SIERKS ST	\$74.94
42620241	241 SHERWOOD PL	\$49.96	42621111	297 SIERKS ST	\$49.96
42620242	247 SHERWOOD PL	\$49.96	42621112	2007 SANTA ANA AVE	\$74.94
42620243	248 ROBINHOOD PL	\$49.96	42621113	2005 SANTA ANA AVE	\$49.96
42620244	242 ROBINHOOD PL	\$49.96	42621114	2001 SANTA ANA AVE	\$49.96
42620245	236 ROBINHOOD PL	\$49.96	42621115	282 E 20TH ST	\$49.96
42620246	232 ROBINHOOD PL	\$49.96	42621116	280 E 20TH ST	\$124.90
42620247	228 ROBINHOOD PL	\$49.96	42621117	270 E 20TH ST	\$124.90
42620248	223 ROBINHOOD PL	\$49.96	42621118	266 E 20TH ST	\$124.90
42620249	229 ROBINHOOD PL	\$49.96	42621119	264 E 20TH ST	\$49.96
42620250	233 ROBINHOOD PL	\$49.96	42621120	258 E 20TH ST	\$49.96
42620251	237 ROBINHOOD PL	\$49.96	42621121	256 E 20TH ST	\$49.96
42620252	243 ROBINHOOD PL	\$49.96	42621122	257 SIERKS ST	\$49.96
42620253	249 ROBINHOOD PL	\$49.96	42621201	252 SIERKS ST	\$49.96
42620258	220 SIERKS ST	\$49.96	42621202	251 E BAY ST	\$49.96
42620259	218 SIERKS ST	\$49.96	42621203	259 E BAY ST	\$49.96
42620261	2080 ORANGE AVE	\$49.96	42621204	265 E BAY ST	\$49.96
42620262	2076 ORANGE AVE	\$49.96	42621205	269 E BAY ST	\$49.96
42620263	2026 ORANGE AVE	\$174.86	42621206	275 E BAY ST	\$49.96
42620264	201 LA COSTA CT	\$49.96	42621207	283 E BAY ST	\$49.96
42620265	203 LA COSTA CT	\$49.96	42621208	289 E BAY ST	\$49.96
42620266	205 LA COSTA CT	\$49.96	42621209	297 E BAY ST	\$49.96
42620268	207 LA COSTA CT	\$49.96	42621210	298 SIERKS ST	\$49.96
42620274	228 SIERKS ST	\$49.96	42621211	290 SIERKS ST	\$49.96

**MESA WATER DISTRICT
Capital Charge Property Tax Roll
Fiscal Year 2022-23**

Assessor			Assessor		
Parcel Number	Situs Address	Charge	Parcel Number	Situs Address	Charge
42621212	284 SIERKS ST	\$49.96	42621507	277 E 21ST ST	\$49.96
42621213	276 SIERKS ST	\$49.96	42621508	281 E 21ST ST	\$49.96
42621214	270 SIERKS ST	\$49.96	42621509	285 E 21ST ST	\$49.96
42621215	266 SIERKS ST	\$49.96	42621510	289 E 21ST ST	\$49.96
42621216	260 SIERKS ST	\$49.96	42621511	2097 SANTA ANA AVE	\$49.96
42621301	250 E BAY ST	\$49.96	42621512	2093 SANTA ANA AVE	\$49.96
42621302	253 ROBINHOOD LN	\$49.96	42621513	2077 SANTA ANA AVE	\$49.96
42621303	259 ROBINHOOD LN	\$49.96	42621514	2073 SANTA ANA AVE	\$49.96
42621304	267 ROBINHOOD LN	\$49.96	42621515	288 SHERWOOD ST	\$49.96
42621305	271 ROBINHOOD LN	\$49.96	42621516	284 SHERWOOD ST	\$49.96
42621306	277 ROBINHOOD LN	\$49.96	42621517	282 SHERWOOD ST	\$49.96
42621307	285 ROBINHOOD LN	\$49.96	42621518	276 SHERWOOD ST	\$49.96
42621308	291 ROBINHOOD LN	\$49.96	42621519	274 SHERWOOD ST	\$49.96
42621309	299 ROBINHOOD LN	\$49.96	42621520	268 SHERWOOD ST	\$49.96
42621310	296 E BAY ST	\$49.96	42621521	264 SHERWOOD ST	\$49.96
42621311	288 E BAY ST	\$49.96	42621522	258 SHERWOOD ST	\$49.96
42621312	282 E BAY ST	\$49.96	42621523	252 SHERWOOD ST	\$124.90
42621313	274 E BAY ST	\$49.96	42622101	302 E 20TH ST	\$49.96
42621314	268 E BAY ST	\$49.96	42622102	2006 SANTA ANA AVE	\$49.96
42621315	264 E BAY ST	\$49.96	42622103	2010 SANTA ANA AVE	\$49.96
42621316	258 E BAY ST	\$49.96	42622110	301 ROBINHOOD LN	\$74.94
42621401	252 ROBINHOOD LN	\$49.96	42622111	305 ROBINHOOD LN	\$74.94
42621402	249 SHERWOOD ST	\$49.96	42622112	309 ROBINHOOD LN	\$74.94
42621403	255 SHERWOOD ST	\$49.96	42622113	313 ROBINHOOD LN	\$74.94
42621404	263 SHERWOOD ST	\$49.96	42622114	317 ROBINHOOD LN	\$124.90
42621405	267 SHERWOOD ST	\$49.96	42622115	316 ROBINHOOD LN	\$74.94
42621406	273 SHERWOOD ST	\$49.96	42622116	314 ROBINHOOD LN	\$74.94
42621407	281 SHERWOOD ST	\$49.96	42622117	312 ROBINHOOD LN	\$74.94
42621408	287 SHERWOOD ST	\$49.96	42622118	310 ROBINHOOD LN	\$74.94
42621409	295 SHERWOOD ST	\$49.96	42622119	308 ROBINHOOD LN	\$74.94
42621410	298 ROBINHOOD LN	\$49.96	42622120	304 ROBINHOOD LN	\$74.94
42621411	290 ROBINHOOD LN	\$49.96	42622121	300 ROBINHOOD LN	\$74.94
42621412	284 ROBINHOOD LN	\$49.96	42622122	2076 SANTA ANA AVE	\$124.90
42621413	276 ROBINHOOD LN	\$49.96	42622123	2078 SANTA ANA AVE	\$74.94
42621414	270 ROBINHOOD LN	\$49.96	42622124	2080 SANTA ANA AVE	\$124.90
42621415	266 ROBINHOOD LN	\$49.96	42622125	307 E 21ST ST	\$324.74
42621416	260 ROBINHOOD LN	\$49.96	42622126	311 E 21ST ST	\$124.90
42621501	2088 WESTMINSTER AVE	\$49.96	42622127	315 E 21ST ST	\$124.90
42621502	2096 WESTMINSTER AVE	\$49.96	42622128	327 E 21ST ST	\$299.75
42621503	259 E 21ST ST	\$49.96	42622131	337 E 21ST ST	\$124.90
42621504	263 E 21ST ST	\$49.96	42622133	347 E 21ST ST	\$124.90
42621505	265 E 21ST ST	\$49.96	42622135	2025 GARDEN LN	\$874.25
42621506	273 E 21ST ST	\$49.96	42622136	341 WOODLAND PL	\$74.94

MESA WATER DISTRICT
Capital Charge Property Tax Roll
Fiscal Year 2022-23

Assessor Parcel Number	Situs Address	Charge	Assessor Parcel Number	Situs Address	Charge
42622137	335 WOODLAND PL	\$74.94	42623111	396 E 20TH ST	\$49.96
42622139	332 E 20TH ST	\$249.79	42623112	394 E 20TH ST	\$49.96
42622140	324 E 20TH ST	\$399.66	42623113	388 E 20TH ST	\$49.96
42622141	312 E 20TH ST	\$49.96	42623114	386 E 20TH ST	\$49.96
42622146	333 E 21ST ST	\$49.96	42623115	380 E 20TH ST	\$49.96
42622150		\$74.94	42623116	376 E 20TH ST	\$74.94
42622201	340 E 20TH ST	\$49.96	42623117	372 E 20TH ST	\$74.94
42622203	340 E 20TH ST B3	\$49.96	42623118	356 E 20TH ST	\$124.90
42622204	340 E 20TH ST A3	\$49.96	42623202	374 WOODLAND PL A	\$74.94
42622206	340 E 20TH ST	\$199.84	42623203	380 WOODLAND PL	\$74.94
42622301	2020 SANTA ANA AVE G	\$49.96	42623204	386 WOODLAND PL	\$74.94
42622302	2020 SANTA ANA AVE F	\$99.92	42623205	392 WOODLAND PL	\$74.94
42622303	2020 SANTA ANA AVE	\$124.90	42623206	398 WOODLAND PL	\$74.94
42622304	2020 SANTA ANA AVE D	\$49.96	42623207	2041 TUSTIN AVE	\$74.94
42622305	2020 SANTA ANA AVE C	\$49.96	42623208	2040 GARDEN LN	\$74.94
42622306	2020 SANTA ANA AVE B	\$49.96	42623209	2044 GARDEN LN	\$74.94
42622307	2020 SANTA ANA AVE A	\$49.96	42623210	2045 TUSTIN AVE	\$74.94
42622308	2020 SANTA ANA AVE Q	\$49.96	42623211	2049 TUSTIN AVE	\$74.94
42622309	2020 SANTA ANA AVE P	\$49.96	42623212	2048 GARDEN LN	\$74.94
42622310	2020 SANTA ANA AVE N	\$49.96	42623213	2052 GARDEN LN	\$74.94
42622311	2020 SANTA ANA AVE M	\$49.96	42623214	2053 TUSTIN AVE A	\$74.94
42622312	2020 SANTA ANA AVE L	\$49.96	42623219	2072 GARDEN LN A	\$49.96
42622313	2020 SANTA ANA AVE H	\$49.96	42623221	2078 GARDEN LN	\$374.69
42622314	2020 SANTA ANA AVE J	\$49.96	42623222	2080 GARDEN LN	\$49.96
42622315	2020 SANTA ANA AVE K	\$49.96	42623223	2084 GARDEN LN	\$49.96
42622321	2034 SANTA ANA AVE	\$124.90	42623224	2088 GARDEN LN	\$174.86
42622322	2042 SANTA ANA AVE A	\$49.96	42623225	375 E 21ST ST	\$49.96
42622323	2042 SANTA ANA AVE B	\$49.96	42623229	2079 TUSTIN AVE	\$124.90
42622324	2042 SANTA ANA AVE C	\$49.96	42623230	2085 TUSTIN AVE	\$124.90
42622325	2042 SANTA ANA AVE D	\$174.86	42623231	389 E 21ST ST A	\$124.90
42622326	2042 SANTA ANA AVE H	\$49.96	42623232	2089 TUSTIN AVE	\$49.96
42622327	2042 SANTA ANA AVE G	\$49.96	42623238	2075 TUSTIN AVE	\$74.94
42622328	2042 SANTA ANA AVE F	\$49.96	42623240	387 E 21ST ST	\$74.94
42622329	2042 SANTA ANA AVE E	\$49.96	42623241	385 E 21ST ST	\$74.94
42623101	347 WOODLAND PL A	\$74.94	42623242	383 E 21ST ST	\$74.94
42623102	353 WOODLAND PL	\$74.94	42623243	381 E 21ST ST	\$74.94
42623103	359 WOODLAND PL	\$74.94	42623244	379 E 21ST ST	\$124.90
42623104	362 E 20TH ST	\$299.76	42623245	377 E 21ST ST	\$49.96
42623105	371 WOODLAND PL C	\$74.94	42623247	2095 TUSTIN AVE	\$74.94
42623106	375 WOODLAND PL	\$74.94	42623248	397 E 21ST ST	\$74.94
42623108	2019 TUSTIN AVE	\$124.90	42623249	395 E 21ST ST	\$74.94
42623109	2015 TUSTIN AVE	\$124.90	42623303	2089 GARDEN LN	\$74.94
42623110	2011 TUSTIN AVE	\$49.96	42623304	353 E 21ST ST	\$49.96

**MESA WATER DISTRICT
Capital Charge Property Tax Roll
Fiscal Year 2022-23**

Assessor Parcel Number	Situs Address	Charge	Assessor Parcel Number	Situs Address	Charge
42623305	355 E 21ST ST	\$49.96	42624132	406 E 20TH ST	\$49.96
42623401	350 E 20TH ST A	\$49.96	42624201	2000 ALISO AVE	\$49.96
42623402	350 E 20TH ST B	\$49.96	42624202	2008 ALISO AVE	\$49.96
42623403	350 E 20TH ST C	\$49.96	42624203	2014 ALISO AVE	\$49.96
42623404	350 E 20TH ST D	\$49.96	42624204	2020 ALISO AVE	\$49.96
42623405		\$124.90	42624301	400 E BAY ST	\$49.96
42623501	2085 GARDEN LN	\$49.96	42624302	406 E BAY ST	\$49.96
42623502	2083 GARDEN LN	\$49.96	42624303	412 E BAY ST	\$49.96
42623503	2081 GARDEN LN	\$49.96	42624304	418 E BAY ST	\$49.96
42623504	2079 GARDEN LN	\$49.96	42624305	424 E BAY ST	\$49.96
42623505	2087 GARDEN LN	\$49.96	42624306	430 E BAY ST	\$49.96
42623506		\$124.90	42624307	436 E BAY ST	\$49.96
42624101	2004 TUSTIN AVE	\$49.96	42624308	442 E BAY ST	\$49.96
42624102	2010 TUSTIN AVE	\$49.96	42624309	2052 TUSTIN AVE	\$74.94
42624103	409 WOODLAND PL	\$49.96	42624310	2056 TUSTIN AVE	\$74.94
42624104	415 WOODLAND PL	\$49.96	42624311	411 EMERSON ST	\$49.96
42624105	421 WOODLAND PL	\$49.96	42624312	415 EMERSON ST A	\$124.90
42624106	427 WOODLAND PL	\$49.96	42624313	421 EMERSON ST	\$49.96
42624107	433 WOODLAND PL	\$49.96	42624316	410 EMERSON ST A	\$74.94
42624108	435 WOODLAND PL	\$49.96	42624318	2072 TUSTIN AVE	\$49.96
42624109	432 WOODLAND PL	\$49.96	42624319	2074 TUSTIN AVE	\$49.96
42624110	426 WOODLAND PL	\$49.96	42624320	2078 TUSTIN AVE	\$49.96
42624111	420 WOODLAND PL	\$49.96	42624321	2084 TUSTIN AVE	\$49.96
42624112	414 WOODLAND PL	\$49.96	42624322	2090 TUSTIN AVE	\$49.96
42624113	408 WOODLAND PL	\$49.96	42624323	2437 HOLIDAY RD	\$49.96
42624114	2020 TUSTIN AVE	\$49.96	42624324	2431 HOLIDAY RD	\$49.96
42624115	401 E BAY ST	\$49.96	42624325	1743 BONAIRE WAY	\$49.96
42624116	407 E BAY ST	\$49.96	42624326	1737 BONAIRE WAY	\$49.96
42624117	413 E BAY ST	\$49.96	42624327	1731 BONAIRE WAY	\$49.96
42624118	419 E BAY ST	\$49.96	42624328	1730 BONAIRE WAY	\$49.96
42624119	425 E BAY ST	\$49.96	42624329	1736 BONAIRE WAY	\$49.96
42624120	431 E BAY ST	\$49.96	42624330	1742 BONAIRE WAY	\$49.96
42624121	437 E BAY ST	\$49.96	42624331	1748 BONAIRE WAY	\$49.96
42624122	443 E BAY ST	\$49.96	42624332	1743 BAYPORT WAY	\$49.96
42624123	2021 ALISO AVE	\$49.96	42624333	1737 BAYPORT WAY	\$49.96
42624124	2015 ALISO AVE	\$49.96	42624334	1731 BAYPORT WAY	\$49.96
42624125	2009 ALISO AVE	\$49.96	42624335	1730 BAYPORT WAY	\$49.96
42624126	2001 ALISO AVE	\$49.96	42624336	1736 BAYPORT WAY Y	\$49.96
42624127	436 E 20TH ST	\$49.96	42624337	1742 BAYPORT WAY Y	\$49.96
42624128	430 E 20TH ST	\$49.96	42624338	1748 BAYPORT WAY Y	\$49.96
42624129	424 E 20TH ST	\$49.96	42624401	2046 TUSTIN AVE	\$1573.65
42624130	418 E 20TH ST	\$49.96	42624436	416 EMERSON ST	\$124.90
42624131	410 E 20TH ST	\$49.96	42624437	2074 CHURCHILL CT	\$74.94

MESA WATER DISTRICT
Capital Charge Property Tax Roll
Fiscal Year 2022-23

Assessor Parcel Number	Situs Address	Charge	Assessor Parcel Number	Situs Address	Charge
42624438	2072 CHURCHILL CT	\$74.94	42625204	2022 PALOMA DR	\$49.96
42624439	2071 CHURCHILL CT	\$74.94	42625205	2024 PALOMA DR	\$74.94
42624440	2075 CHURCHILL CT	\$74.94	42625206	2030 PALOMA DR	\$124.90
42625101	2024 ALISO AVE	\$49.96	42625207	2036 PALOMA DR	\$49.96
42625102	2032 ALISO AVE	\$49.96	42625208	2040 PALOMA DR	\$49.96
42625103	2038 ALISO AVE	\$49.96	42625209	2048 PALOMA DR	\$49.96
42625104	2042 ALISO AVE	\$49.96	42625210	1700 PALOMA DR	\$49.96
42625105	2046 ALISO AVE	\$49.96	42625211	1706 PALOMA DR	\$74.94
42625106	2050 ALISO AVE	\$49.96	42625212	1712 PALOMA DR	\$49.96
42625107	2054 ALISO AVE	\$49.96	42625213	1718 PALOMA DR	\$49.96
42625108	2058 ALISO AVE	\$1623.61	42625214	1724 PALOMA DR	\$49.96
42625109	1730 CENTELLA PL	\$124.90	42625215	1730 PALOMA DR	\$49.96
42625110	1731 CENTELLA PL	\$49.96	42625216	1738 PALOMA DR	\$49.96
42625111	1737 CENTELLA PL	\$49.96	42625217	1744 PALOMA DR	\$49.96
42625112	1747 CENTELLA PL	\$49.96	42625218	1753 IRVINE AVE	\$49.96
42625113	1753 CENTELLA PL	\$49.96	42625220	1741 IRVINE AVE	\$49.96
42625114	1759 CENTELLA PL	\$49.96	42625221	1735 IRVINE AVE	\$49.96
42625115	1736 CENTELLA PL	\$49.96	42625224	1723 IRVINE AVE	\$49.96
42625116	1742 CENTELLA PL	\$49.96	42625225	1717 IRVINE AVE	\$49.96
42625117	1746 CENTELLA PL	\$49.96	42625226	1711 IRVINE AVE	\$174.86
42625118	1750 CENTELLA PL	\$49.96	42625230	2033 IRVINE AVE	\$49.96
42625119	1758 CENTELLA PL	\$49.96	42625231	2027 IRVINE AVE	\$124.90
42625120	1745 PALOMA DR	\$49.96	42625232	2021 IRVINE AVE	\$74.94
42625121	1739 PALOMA DR	\$49.96	42625233	2015 IRVINE AVE	\$74.94
42625122	1733 PALOMA DR	\$49.96	42625234	2013 IRVINE AVE	\$74.94
42625123	1727 PALOMA DR	\$49.96	42625235	2011 IRVINE AVE	\$74.94
42625124	1721 PALOMA DR	\$49.96	42625236	2009 IRVINE AVE	\$74.94
42625125	1715 PALOMA DR	\$49.96	42625237	498 E 20TH ST	\$49.96
42625126	1707 PALOMA DR	\$49.96	42625238	490 E 20TH ST	\$49.96
42625127	1701 PALOMA DR	\$49.96	42625239	482 E 20TH ST	\$49.96
42625128	2049 PALOMA DR	\$49.96	42625241	2039 IRVINE AVE	\$74.94
42625129	2043 PALOMA DR	\$49.96	42625242	1701 IRVINE AVE	\$49.96
42625130	2037 PALOMA DR	\$49.96	42625243	1729 IRVINE AVE	\$49.96
42625131	2033 PALOMA DR	\$49.96	42626101	1900 NEWPORT BLVD	\$299.75
42625132	2027 PALOMA DR	\$49.96	42626102	1914 NEWPORT BLVD	\$49.96
42625133	2023 PALOMA DR	\$49.96	42626103	1920 NEWPORT BLVD	\$124.90
42625134	2017 PALOMA DR	\$49.96	42626104	1930 NEWPORT BLVD	\$49.96
42625135	2011 PALOMA DR	\$49.96	42626105	1934 NEWPORT BLVD	\$49.96
42625136	2005 PALOMA DR	\$124.90	42626106	1938 NEWPORT BLVD	\$49.96
42625137	458 E 20TH ST	\$49.96	42626107	1944 NEWPORT BLVD	\$49.96
42625201	478 E 20TH ST	\$49.96	42626109	1937 CHURCH ST	\$74.94
42625202	2010 PALOMA DR	\$49.96	42626110	1935 CHURCH ST	\$49.96
42625203	2016 PALOMA DR	\$49.96	42626111	1933 CHURCH ST	\$49.96

MESA WATER DISTRICT
Capital Charge Property Tax Roll
Fiscal Year 2022-23

Assessor			Assessor		
Parcel Number	Situs Address	Charge	Parcel Number	Situs Address	Charge
42626112	1925 CHURCH ST	\$49.96	42626403	1962 CHURCH ST	\$74.94
42626113	1923 CHURCH ST	\$49.96	42626404	1964 CHURCH ST	\$49.96
42626114	1917 CHURCH ST	\$124.90	42626405	1968 CHURCH ST	\$49.96
42626115	1911 CHURCH ST 1-4	\$124.90	42626408	1980 CHURCH ST	\$49.96
42626118	114 E 19TH ST	\$99.92	42626409	1984 CHURCH ST	\$49.96
42626120	1941 CHURCH ST	\$49.96	42626411	1986 CHURCH ST	\$49.96
42626201	1950 NEWPORT BLVD	\$49.96	42626412	1992 CHURCH ST	\$74.94
42626202	1960 NEWPORT BLVD	\$99.92	42626413	133 E 20TH ST	\$99.92
42626203	1974 NEWPORT BLVD	\$124.90	42626414	1997 FULLERTON AVE	\$49.96
42626204	1982 NEWPORT BLVD	\$74.94	42626415	1977 FULLERTON AVE	\$49.96
42626206	1996 NEWPORT BLVD	\$299.75	42626417	1975 FULLERTON AVE	\$49.96
42626207	1997 CHURCH ST B	\$74.94	42626418	1973 FULLERTON AVE	\$49.96
42626208	1993 CHURCH ST	\$124.90	42626421	1971 FULLERTON AVE	\$49.96
42626209	1985 CHURCH ST	\$49.96	42626422	1969 FULLERTON AVE	\$49.96
42626210	1981 CHURCH ST	\$49.96	42626423	1967 FULLERTON AVE	\$49.96
42626211	1971 CHURCH ST	\$49.96	42626424	1965 FULLERTON AVE	\$49.96
42626212	1967 CHURCH ST	\$49.96	42626425	1963 FULLERTON AVE	\$49.96
42626213	1970 NEWPORT BLVD	\$199.84	42626426	1961 FULLERTON AVE	\$124.90
42626215	1955 CHURCH ST	\$49.96	42626427	1955 FULLERTON AVE	\$49.96
42626216	1966 NEWPORT BLVD	\$99.92	42626428	138 WALNUT ST	\$49.96
42626217	1963 CHURCH ST B	\$199.84	42626429	1954 CHURCH ST	\$49.96
42626301	126 E 19TH ST	\$49.96	42626430	1958 CHURCH ST	\$74.94
42626302	1912 CHURCH ST	\$49.96	42626433	1970 CHURCH ST A	\$49.96
42626303	1916 CHURCH ST	\$49.96	42626434	1970 CHURCH ST	\$49.96
42626304	1920 CHURCH ST	\$49.96	42627101	1902 ORANGE AVE	\$49.96
42626305	1924 CHURCH ST	\$49.96	42627102	1904 ORANGE AVE	\$49.96
42626306	1930 CHURCH ST	\$49.96	42627103	1906 ORANGE AVE	\$49.96
42626307	1934 CHURCH ST	\$49.96	42627104	201 COSTA MESA ST	\$49.96
42626308	1938 CHURCH ST	\$49.96	42627105	211 COSTA MESA ST	\$49.96
42626310	1947 FULLERTON AVE	\$49.96	42627106	215 COSTA MESA ST	\$49.96
42626311	1941 FULLERTON AVE	\$49.96	42627107	217 COSTA MESA ST	\$49.96
42626312	1939 FULLERTON AVE	\$49.96	42627108	221 COSTA MESA ST	\$49.96
42626313	1935 FULLERTON AVE	\$49.96	42627109	225 COSTA MESA ST	\$49.96
42626314	1925 FULLERTON AVE	\$49.96	42627110	229 COSTA MESA ST	\$49.96
42626315	1923 FULLERTON AVE	\$49.96	42627111	233 COSTA MESA ST	\$49.96
42626316	1917 FULLERTON AVE	\$49.96	42627112	237 COSTA MESA ST	\$49.96
42626317	1905 FULLERTON AVE A	\$124.90	42627113	241 COSTA MESA ST	\$49.96
42626318	140 E 19TH ST	\$274.78	42627114	248 E 19TH ST	\$49.96
42626319	134 E 19TH ST	\$49.96	42627115	242 E 19TH ST	\$49.96
42626322	132 E 19TH ST	\$49.96	42627116	234 E 19TH ST A	\$49.96
42626323	1944 CHURCH ST	\$124.90	42627117	232 E 19TH ST	\$49.96
42626324	135 WALNUT ST	\$124.90	42627118	226 E 19TH ST	\$49.96
42626401	1952 CHURCH ST	\$49.96	42627119	220 E 19TH ST	\$49.96

MESA WATER DISTRICT
Capital Charge Property Tax Roll
Fiscal Year 2022-23

Assessor			Assessor		
Parcel Number	Situs Address	Charge	Parcel Number	Situs Address	Charge
42627120	216 E 19TH ST	\$49.96	42627324	1986 ORANGE AVE	\$49.96
42627121	212 E 19TH ST	\$49.96	42627325	1984 ORANGE AVE	\$124.90
42627201	1928 ORANGE AVE	\$49.96	42628101	251 COSTA MESA ST	\$49.96
42627202	1936 ORANGE AVE	\$49.96	42628102	257 COSTA MESA ST	\$49.96
42627203	1940 ORANGE AVE	\$49.96	42628103	263 COSTA MESA ST	\$49.96
42627204	1942 ORANGE AVE	\$49.96	42628104	267 COSTA MESA ST	\$49.96
42627205	211 WALNUT ST	\$74.94	42628105	273 COSTA MESA ST A	\$49.96
42627206	217 WALNUT ST	\$49.96	42628106	277 COSTA MESA ST	\$49.96
42627207	221 WALNUT ST	\$49.96	42628107	281 COSTA MESA ST	\$49.96
42627208	227 WALNUT ST	\$49.96	42628108	285 COSTA MESA ST	\$49.96
42627209	231 WALNUT ST	\$49.96	42628109	287 COSTA MESA ST	\$49.96
42627210	235 WALNUT ST	\$49.96	42628110	1919 SANTA ANA AVE	\$49.96
42627211	241 WALNUT ST	\$49.96	42628111	1913 SANTA ANA AVE	\$49.96
42627212	249 WALNUT ST	\$49.96	42628113	286 E 19TH ST	\$49.96
42627213	244 COSTA MESA ST	\$49.96	42628114	276 E 19TH ST	\$124.90
42627214	240 COSTA MESA ST	\$49.96	42628115	274 E 19TH ST	\$49.96
42627215	236 COSTA MESA ST	\$49.96	42628116	268 E 19TH ST	\$49.96
42627216	232 COSTA MESA ST	\$49.96	42628117	260 E 19TH ST	\$49.96
42627217	228 COSTA MESA ST	\$49.96	42628118	256 E 19TH ST B	\$49.96
42627218	226 COSTA MESA ST	\$49.96	42628119	252 E 19TH ST	\$49.96
42627219	222 COSTA MESA ST	\$49.96	42628120	250 E 19TH ST	\$49.96
42627220	214 COSTA MESA ST	\$49.96	42628121	292 E 19TH ST	\$49.96
42627221	210 COSTA MESA ST	\$49.96	42628122	296 E 19TH ST	\$49.96
42627304	1992 ORANGE AVE	\$49.96	42628123	1903 SANTA ANA AVE	\$49.96
42627305	1998 ORANGE AVE	\$49.96	42628201	1938 WESTMINSTER AVE	\$49.96
42627306	211 E 20TH ST	\$49.96	42628202	259 WALNUT ST	\$49.96
42627307	215 E 20TH ST	\$49.96	42628203	257 WALNUT ST	\$49.96
42627308	217 E 20TH ST	\$49.96	42628204	261 WALNUT ST	\$49.96
42627309	221 E 20TH ST	\$49.96	42628205	269 WALNUT ST	\$49.96
42627310	225 E 20TH ST	\$49.96	42628206	271 WALNUT ST	\$49.96
42627311	237 E 20TH ST	\$124.90	42628207	275 WALNUT ST	\$49.96
42627312	227 E 20TH ST	\$49.96	42628208	281 WALNUT ST A	\$124.90
42627313	243 E 20TH ST	\$124.90	42628209	285 WALNUT ST	\$49.96
42627314	249 E 20TH ST	\$224.82	42628210	291 WALNUT ST	\$124.90
42627315	246 WALNUT ST	\$99.92	42628211	295 WALNUT ST	\$49.96
42627316	240 WALNUT ST	\$49.96	42628212	1941 SANTA ANA AVE	\$49.96
42627317	236 WALNUT ST	\$49.96	42628213	1935 SANTA ANA AVE	\$49.96
42627318	1964 ORANGE AVE	\$874.26	42628214	1929 SANTA ANA AVE	\$49.96
42627319	222 WALNUT ST	\$49.96	42628215	286 COSTA MESA ST	\$49.96
42627320	216 WALNUT ST	\$49.96	42628216	282 COSTA MESA ST	\$49.96
42627321	1976 ORANGE AVE	\$124.90	42628217	280 COSTA MESA ST	\$49.96
42627322	1978 ORANGE AVE	\$74.94	42628218	276 COSTA MESA ST	\$49.96
42627323	1980 ORANGE AVE	\$49.96	42628219	272 COSTA MESA ST	\$49.96

**MESA WATER DISTRICT
Capital Charge Property Tax Roll
Fiscal Year 2022-23**

Assessor Parcel Number	Situs Address	Charge	Assessor Parcel Number	Situs Address	Charge
42628220	268 COSTA MESA ST	\$49.96	42628417	268 ESTHER ST	\$49.96
42628221	264 COSTA MESA ST A	\$49.96	42628418	262 ESTHER ST	\$124.90
42628222	258 COSTA MESA ST	\$49.96	42628419	256 ESTHER ST	\$49.96
42628223	252 COSTA MESA ST	\$74.94	42628420	1980 WESTMINSTER AVE	\$99.92
42628224	250 COSTA MESA ST	\$49.96	42629101	1914 SANTA ANA AVE	\$49.96
42628301	1966 WESTMINSTER AVE	\$99.92	42629102	1918 SANTA ANA AVE	\$49.96
42628302	257 ESTHER ST	\$49.96	42629104	321 COSTA MESA ST	\$49.96
42628303	261 ESTHER ST	\$49.96	42629105	325 COSTA MESA ST	\$49.96
42628304	265 ESTHER ST	\$49.96	42629106	331 COSTA MESA ST	\$74.94
42628305	267 ESTHER ST	\$49.96	42629107	337 COSTA MESA ST	\$49.96
42628306	273 ESTHER ST	\$49.96	42629108	341 COSTA MESA ST	\$49.96
42628307	277 ESTHER ST	\$49.96	42629109	345 COSTA MESA ST	\$49.96
42628309	283 ESTHER ST	\$49.96	42629111	338 E 19TH ST	\$49.96
42628310	1971 SANTA ANA AVE	\$49.96	42629113	328 E 19TH ST	\$49.96
42628311	1965 SANTA ANA AVE	\$49.96	42629114	324 E 19TH ST	\$49.96
42628312	1961 SANTA ANA AVE	\$49.96	42629115	320 E 19TH ST	\$49.96
42628313	1957 SANTA ANA AVE	\$49.96	42629116	316 E 19TH ST	\$49.96
42628314	290 WALNUT ST	\$49.96	42629117	310 E 19TH ST	\$49.96
42628315	286 WALNUT ST	\$49.96	42629119	317 COSTA MESA ST	\$49.96
42628316	284 WALNUT ST	\$124.90	42629120	311 COSTA MESA ST	\$49.96
42628317	274 WALNUT ST	\$49.96	42629121	1902 SANTA ANA AVE	\$49.96
42628318	272 WALNUT ST	\$49.96	42629122	1906 SANTA ANA AVE	\$49.96
42628320	268 WALNUT ST	\$49.96	42629123	1903 RAYMOND AVE	\$74.94
42628321	264 WALNUT ST	\$49.96	42629124	1901 RAYMOND AVE	\$74.94
42628322	262 WALNUT ST	\$49.96	42629201	1934 SANTA ANA AVE	\$49.96
42628323	258 WALNUT ST	\$49.96	42629202	309 WALNUT ST	\$49.96
42628324	252 WALNUT ST	\$124.90	42629203	311 WALNUT ST	\$49.96
42628401	1992 WESTMINSTER AVE	\$124.90	42629204	317 WALNUT ST	\$49.96
42628402	259 E 20TH ST	\$124.90	42629205	327 WALNUT ST	\$49.96
42628403	265 E 20TH ST	\$49.96	42629206	331 WALNUT ST	\$49.96
42628404	269 E 20TH ST	\$49.96	42629207	333 WALNUT ST	\$49.96
42628405	273 E 20TH ST	\$49.96	42629208	335 WALNUT ST	\$49.96
42628406	279 E 20TH ST	\$49.96	42629209	339 WALNUT ST	\$49.96
42628407	281 E 20TH ST	\$49.96	42629210	349 WALNUT ST	\$49.96
42628408	289 E 20TH ST	\$49.96	42629211	346 COSTA MESA ST	\$49.96
42628409	295 E 20TH ST	\$49.96	42629212	340 COSTA MESA ST	\$49.96
42628410	1995 SANTA ANA AVE	\$49.96	42629213	338 COSTA MESA ST	\$74.94
42628411	1993 SANTA ANA AVE	\$49.96	42629214	336 COSTA MESA ST	\$124.90
42628412	1981 SANTA ANA AVE	\$49.96	42629215	324 COSTA MESA ST	\$49.96
42628413	286 ESTHER ST	\$49.96	42629216	320 COSTA MESA ST	\$49.96
42628414	282 ESTHER ST	\$49.96	42629217	318 COSTA MESA ST	\$49.96
42628415	276 ESTHER ST	\$49.96	42629218	312 COSTA MESA ST	\$49.96
42628416	272 ESTHER ST	\$124.90	42629220	302 COSTA MESA ST	\$124.90

MESA WATER DISTRICT
Capital Charge Property Tax Roll
Fiscal Year 2022-23

Assessor			Assessor		
Parcel Number	Situs Address	Charge	Parcel Number	Situs Address	Charge
42629221	304 COSTA MESA ST	\$124.90	42629511	334 ALVA LN	\$49.96
42629301	303 ESTHER ST	\$49.96	42629512	328 ALVA LN	\$49.96
42629302	307 ESTHER ST	\$49.96	42629513	322 ALVA LN	\$49.96
42629303	313 ESTHER ST	\$49.96	42629514	316 ALVA LN	\$49.96
42629304	319 ESTHER ST	\$49.96	42629515	306 ALVA LN	\$49.96
42629305	325 ESTHER ST	\$49.96	42629516	300 ALVA LN	\$49.96
42629306	331 ESTHER ST	\$49.96	42630101	353 COSTA MESA ST	\$49.96
42629307	337 ESTHER ST	\$49.96	42630102	355 COSTA MESA ST	\$49.96
42629308	343 ESTHER ST	\$49.96	42630103	365 COSTA MESA ST	\$124.90
42629309	344 WALNUT ST	\$49.96	42630104	369 COSTA MESA ST	\$49.96
42629310	338 WALNUT ST	\$49.96	42630105	375 COSTA MESA ST	\$49.96
42629311	332 WALNUT ST	\$49.96	42630106	379 COSTA MESA ST	\$49.96
42629312	326 WALNUT ST	\$49.96	42630107	381 COSTA MESA ST	\$49.96
42629313	320 WALNUT ST	\$49.96	42630108	387 COSTA MESA ST	\$49.96
42629314	314 WALNUT ST	\$49.96	42630109	391 COSTA MESA ST	\$49.96
42629315	308 WALNUT ST	\$49.96	42630110	395 COSTA MESA ST	\$49.96
42629316	302 WALNUT ST	\$49.96	42630111	1917 TUSTIN AVE	\$49.96
42629401	303 ALVA LN	\$49.96	42630112	1901 TUSTIN AVE	\$49.96
42629402	307 ALVA LN	\$49.96	42630113	392 E 19TH ST	\$49.96
42629403	311 ALVA LN	\$49.96	42630114	388 E 19TH ST	\$49.96
42629404	317 ALVA LN	\$49.96	42630115	386 E 19TH ST	\$49.96
42629405	323 ALVA LN	\$49.96	42630116	378 E 19TH ST	\$49.96
42629406	329 ALVA LN	\$49.96	42630117	376 E 19TH ST	\$74.94
42629407	335 ALVA LN	\$49.96	42630118	370 E 19TH ST	\$49.96
42629408	341 ALVA LN	\$49.96	42630119	368 E 19TH ST	\$49.96
42629409	342 ESTHER ST	\$49.96	42630120	366 E 19TH ST	\$49.96
42629410	336 ESTHER ST	\$49.96	42630121	360 E 19TH ST	\$49.96
42629411	330 ESTHER ST	\$49.96	42630122	358 E 19TH ST	\$49.96
42629412	324 ESTHER ST	\$49.96	42630123	352 E 19TH ST	\$174.86
42629413	318 ESTHER ST	\$49.96	42630201	1936 RAYMOND AVE	\$49.96
42629414	312 ESTHER ST	\$49.96	42630202	351 WALNUT ST A	\$74.94
42629415	306 ESTHER ST	\$49.96	42630203	361 WALNUT ST	\$49.96
42629416	300 ESTHER ST	\$49.96	42630204	365 WALNUT ST	\$124.90
42629501	303 E 20TH ST	\$49.96	42630205	371 WALNUT ST	\$49.96
42629502	307 E 20TH ST	\$49.96	42630206	379 WALNUT ST	\$49.96
42629503	313 E 20TH ST	\$49.96	42630207	381 WALNUT ST	\$124.90
42629504	319 E 20TH ST	\$49.96	42630208	385 WALNUT ST	\$49.96
42629505	325 E 20TH ST	\$49.96	42630209	1945 TUSTIN AVE	\$124.90
42629506	331 E 20TH ST	\$49.96	42630210	1939 TUSTIN AVE	\$124.90
42629507	337 E 20TH ST	\$49.96	42630211	1935 TUSTIN AVE	\$49.96
42629508	341 E 20TH ST	\$49.96	42630212	1929 TUSTIN AVE	\$49.96
42629509	346 ALVA LN	\$49.96	42630213	390 COSTA MESA ST	\$49.96
42629510	340 ALVA LN	\$49.96	42630214	384 COSTA MESA ST	\$49.96

MESA WATER DISTRICT
Capital Charge Property Tax Roll
Fiscal Year 2022-23

Assessor			Assessor		
Parcel Number	Situs Address	Charge	Parcel Number	Situs Address	Charge
42630215	382 COSTA MESA ST	\$49.96	42630415	374 ESTHER ST	\$49.96
42630216	378 COSTA MESA ST	\$49.96	42630416	370 ESTHER ST	\$49.96
42630217	374 COSTA MESA ST	\$49.96	42630417	366 ESTHER ST	\$49.96
42630218	368 COSTA MESA ST	\$49.96	42630418	362 ESTHER ST	\$49.96
42630219	362 COSTA MESA ST	\$49.96	42630419	358 ESTHER ST	\$49.96
42630220	356 COSTA MESA ST	\$49.96	42630420	1980 RAYMOND AVE	\$49.96
42630221	352 COSTA MESA ST	\$49.96	42631101	403 COSTA MESA ST	\$49.96
42630301	1964 RAYMOND AVE	\$124.90	42631102	407 COSTA MESA ST	\$49.96
42630302	1968 RAYMOND AVE	\$49.96	42631103	413 COSTA MESA ST	\$49.96
42630303	357 ESTHER ST	\$49.96	42631104	417 COSTA MESA ST	\$49.96
42630304	361 ESTHER ST	\$49.96	42631105	423 COSTA MESA ST	\$49.96
42630305	365 ESTHER ST	\$124.90	42631106	427 COSTA MESA ST	\$49.96
42630306	371 ESTHER ST	\$49.96	42631107	431 COSTA MESA ST	\$49.96
42630307	375 ESTHER ST	\$49.96	42631108	437 COSTA MESA ST	\$49.96
42630308	379 ESTHER ST	\$49.96	42631109	441 COSTA MESA ST	\$49.96
42630309	383 ESTHER ST	\$49.96	42631110	447 COSTA MESA ST	\$49.96
42630310	395 ESTHER ST	\$124.90	42631111	446 E 19TH ST	\$49.96
42630311	1969 TUSTIN AVE	\$49.96	42631112	440 E 19TH ST	\$49.96
42630312	1965 TUSTIN AVE	\$49.96	42631113	436 E 19TH ST	\$49.96
42630314	382 WALNUT ST	\$49.96	42631114	430 E 19TH ST	\$49.96
42630315	378 WALNUT ST	\$49.96	42631115	426 E 19TH ST	\$49.96
42630316	374 WALNUT ST	\$49.96	42631116	422 E 19TH ST	\$49.96
42630317	370 WALNUT ST	\$49.96	42631117	416 E 19TH ST	\$49.96
42630318	366 WALNUT ST	\$49.96	42631118	412 E 19TH ST	\$49.96
42630319	362 WALNUT ST	\$49.96	42631119	406 E 19TH ST	\$49.96
42630320	358 WALNUT ST	\$49.96	42631120	402 E 19TH ST	\$74.94
42630321	1950 RAYMOND AVE	\$49.96	42631201	448 COSTA MESA ST	\$49.96
42630322	392 WALNUT ST	\$124.90	42631202	444 COSTA MESA ST	\$49.96
42630323	386 WALNUT ST	\$124.90	42631203	440 COSTA MESA ST	\$49.96
42630401	1986 RAYMOND AVE	\$49.96	42631204	434 COSTA MESA ST	\$49.96
42630402	353 E 20TH ST	\$49.96	42631205	430 COSTA MESA ST	\$49.96
42630403	359 E 20TH ST	\$49.96	42631206	424 COSTA MESA ST	\$49.96
42630404	363 E 20TH ST	\$49.96	42631207	420 COSTA MESA ST	\$49.96
42630405	369 E 20TH ST	\$49.96	42631208	416 COSTA MESA ST	\$49.96
42630406	375 E 20TH ST	\$49.96	42631209	412 COSTA MESA ST	\$49.96
42630407	379 E 20TH ST	\$49.96	42631210	406 COSTA MESA ST	\$49.96
42630408	383 E 20TH ST	\$99.92	42631211	402 COSTA MESA ST	\$49.96
42630409	1999 TUSTIN AVE	\$49.96	42631212	403 WALNUT PL	\$49.96
42630410	1993 TUSTIN AVE	\$49.96	42631213	409 WALNUT PL	\$49.96
42630411	1979 TUSTIN AVE	\$124.90	42631214	415 WALNUT PL	\$49.96
42630412	390 ESTHER ST	\$49.96	42631215	421 WALNUT PL	\$49.96
42630413	382 ESTHER ST	\$74.94	42631216	427 WALNUT PL	\$49.96
42630414	378 ESTHER ST	\$74.94	42631217	433 WALNUT PL	\$49.96

MESA WATER DISTRICT
Capital Charge Property Tax Roll
Fiscal Year 2022-23

Assessor			Assessor		
Parcel Number	Situs Address	Charge	Parcel Number	Situs Address	Charge
42631218	437 WALNUT PL	\$49.96	42632102	457 COSTA MESA ST	\$49.96
42631219	441 WALNUT PL	\$49.96	42632103	461 COSTA MESA ST	\$49.96
42631220	445 WALNUT PL	\$124.90	42632104	467 COSTA MESA ST	\$49.96
42631221	447 WALNUT PL	\$49.96	42632105	471 COSTA MESA ST	\$49.96
42631222	450 ESTHER ST	\$49.96	42632106	477 COSTA MESA ST	\$49.96
42631223	446 ESTHER ST	\$49.96	42632107	481 COSTA MESA ST	\$49.96
42631224	442 ESTHER ST	\$49.96	42632108	485 COSTA MESA ST	\$49.96
42631225	438 ESTHER ST	\$49.96	42632109	491 COSTA MESA ST	\$49.96
42631226	434 ESTHER ST	\$49.96	42632110	497 COSTA MESA ST	\$49.96
42631227	430 ESTHER ST	\$49.96	42632111	496 E 19TH ST	\$49.96
42631228	424 ESTHER ST	\$124.90	42632112	490 E 19TH ST	\$49.96
42631229	418 ESTHER ST	\$49.96	42632113	484 E 19TH ST	\$49.96
42631230	412 ESTHER ST	\$49.96	42632114	480 E 19TH ST	\$49.96
42631231	406 ESTHER ST	\$49.96	42632115	476 E 19TH ST	\$49.96
42631232	402 ESTHER ST	\$49.96	42632116	470 E 19TH ST	\$49.96
42631233	1978 TUSTIN AVE	\$49.96	42632117	466 E 19TH ST	\$49.96
42631234	1982 TUSTIN AVE	\$49.96	42632118	460 E 19TH ST	\$49.96
42631235	1986 TUSTIN AVE	\$49.96	42632119	456 E 19TH ST	\$49.96
42631236	1992 TUSTIN AVE	\$49.96	42632120	452 E 19TH ST	\$49.96
42631237	1998 TUSTIN AVE	\$49.96	42632201	454 COSTA MESA ST	\$49.96
42631238	413 E 20TH ST	\$124.90	42632202	458 COSTA MESA ST	\$49.96
42631239	417 E 20TH ST	\$124.90	42632203	462 COSTA MESA ST	\$74.94
42631242	431 E 20TH ST	\$49.96	42632204	468 COSTA MESA ST	\$49.96
42631243	437 E 20TH ST	\$49.96	42632205	472 COSTA MESA ST	\$49.96
42631244	451 ESTHER ST	\$49.96	42632206	476 COSTA MESA ST	\$49.96
42631245	445 E 20TH ST	\$124.90	42632207	482 COSTA MESA ST	\$49.96
42631246	421 E 20TH ST B	\$49.96	42632208	486 COSTA MESA ST	\$49.96
42631249	421 E 20TH ST D	\$149.88	42632209	490 COSTA MESA ST	\$49.96
42631250	429 E 20TH ST	\$49.96	42632210	494 COSTA MESA ST	\$49.96
42631251	425 E 20TH ST	\$49.96	42632211	495 WALNUT PL	\$124.90
42631302	423 ESTHER ST	\$49.96	42632212	489 WALNUT PL	\$124.90
42631303	429 ESTHER ST	\$49.96	42632213	485 WALNUT PL	\$49.96
42631304	435 ESTHER ST	\$49.96	42632214	479 WALNUT PL	\$49.96
42631305	436 WALNUT PL	\$49.96	42632215	471 WALNUT PL	\$49.96
42631306	428 WALNUT PL	\$49.96	42632216	469 WALNUT PL	\$49.96
42631307	422 WALNUT PL	\$49.96	42632217	463 WALNUT PL	\$49.96
42631309	402 WALNUT PL	\$124.90	42632218	457 WALNUT PL	\$49.96
42631310	401 ESTHER ST	\$124.90	42632219	1951 ALISO AVE	\$49.96
42631311	410 WALNUT PL	\$124.90	42632220	1955 ALISO AVE	\$49.96
42631312	411 ESTHER ST	\$124.90	42632221	1961 ALISO AVE	\$49.96
42631313	417 ESTHER ST	\$124.90	42632222	1967 ALISO AVE	\$49.96
42631314	416 WALNUT PL	\$124.90	42632223	1973 ALISO AVE	\$49.96
42632101	453 COSTA MESA ST	\$49.96	42632301	467 ESTHER ST	\$49.96

**MESA WATER DISTRICT
Capital Charge Property Tax Roll
Fiscal Year 2022-23**

Assessor Parcel Number	Situs Address	Charge	Assessor Parcel Number	Situs Address	Charge
42632302	473 ESTHER ST	\$49.96	42701103	235 PAULARINO AVE	\$374.69
42632303	477 ESTHER ST	\$49.96	42701104	3169 RED HILL AVE	\$399.66
42632304	483 ESTHER ST	\$49.96	42701106	200 BAKER ST	\$399.66
42632305	487 ESTHER ST	\$49.96	42701107	150 BAKER ST	\$249.79
42632306	1973 IRVINE AVE	\$49.96	42701108	102 BAKER ST	\$499.58
42632307	1967 IRVINE AVE	\$49.96	42701109	185 PAULARINO AVE	\$149.88
42632308	1961 IRVINE AVE	\$49.96	42701110	175 PAULARINO AVE	\$249.79
42632309	496 WALNUT PL	\$49.96	42702104	125 BAKER ST	\$6244.62
42632310	490 WALNUT PL	\$49.96	42702201	215 BAKER ST 100	\$374.69
42632311	484 WALNUT PL	\$124.90	42702202	235 BAKER ST	\$374.69
42632312	476 WALNUT PL	\$49.96	42702203	275 BAKER ST	\$249.79
42632313	470 WALNUT PL	\$49.96	42702204	3121 RED HILL AVE	\$124.90
42632314	1960 ALISO AVE	\$49.96	42702205	250 BRIGGS AVE	\$49.96
42632403	459 E 20TH ST	\$49.96	42702206	200 BRIGGS AVE	\$124.90
42632404	461 E 20TH ST	\$124.90	42702301	3140 PULLMAN ST	\$199.84
42632405	469 E 20TH ST	\$49.96	42702302	3150 PULLMAN ST	\$249.79
42632406	473 E 20TH ST	\$49.96	42702305	3115 RED HILL AVE	\$249.79
42632407	481 E 20TH ST	\$49.96	42702306		\$649.45
42632408	483 E 20TH ST	\$74.94	42703201	3120 PULLMAN ST	\$249.79
42632409	489 E 20TH ST	\$124.90	42703202	3100 PULLMAN ST A	\$249.79
42632410	1995 IRVINE AVE	\$49.96	42703203	238 FISCHER AVE	\$124.90
42632411	1987 IRVINE AVE	\$49.96	42703204	250 FISCHER AVE	\$249.79
42632412	492 ESTHER ST	\$49.96	42703205	3101 RED HILL AVE	\$374.69
42632413	488 ESTHER ST	\$49.96	42703305	3095 RED HILL AVE	\$249.79
42632414	482 ESTHER ST	\$49.96	42703308	3090 PULLMAN ST	\$649.45
42632415	478 ESTHER ST	\$49.96	42704228	19301 CAMPUS DR	\$649.45
42632416	472 ESTHER ST	\$49.96	42704230	19315 CAMPUS DR	\$124.90
42632417	468 ESTHER ST	\$49.96	42704231	19361 S AIRPORT WAY	\$799.32
42632418	462 ESTHER ST	\$49.96	42704232	19363 S AIRPORT WAY	\$524.56
42632419	456 ESTHER ST	\$49.96	42704237	19531 CAMPUS DR	\$249.79
42632422	455 E 20TH ST	\$49.96	42704238	19711 CAMPUS DR 100	\$524.56
42632423	452 ESTHER ST	\$124.90	42704242	18601 AIRPORT WAY	\$5570.22
42633101	169 E 21ST ST A	\$74.94	42704257	19300 IKE JONES RD	\$499.59
42633102	169 E 21ST ST B	\$74.94	42704262	18601 AIRPORT WAY	\$2647.76
42633103	169 E 21ST ST C	\$74.94	42704266	19401 AIRPORT WAY	\$649.45
42633104	169 E 21ST ST D	\$74.94	42704267	366 PAULARINO AVE	\$1673.59
42633105	169 E 21ST ST E	\$74.94	42706103	290 PAULARINO AVE	\$124.90
42633106	169 E 21ST ST F	\$74.94	42706104	200 PAULARINO AVE	\$374.69
42633107	169 E 21ST ST G	\$74.94	42706107	275 MCCORMICK AVE B	\$249.79
42633108	169 E 21ST ST H	\$74.94	42706109	3160 PULLMAN ST	\$249.79
42633109	169 E 21ST ST J	\$74.94	42706201	170 PAULARINO AVE	\$399.66
42633110		\$124.90	42707101	3176 PULLMAN ST 1	\$1648.63
42701101	123 PAULARINO AVE	\$799.32	42707103	3183 RED HILL AVE	\$799.32

MESA WATER DISTRICT
Capital Charge Property Tax Roll
Fiscal Year 2022-23

Assessor Parcel Number	Situs Address	Charge	Assessor Parcel Number	Situs Address	Charge
42707104	3187 RED HILL AVE	\$399.66	42716304	2950 RED HILL AVE	\$799.32
42708102	320 KALMUS DR	\$249.79	42716401	2950 AIRWAY AVE A1	\$49.96
42708103	350 KALMUS DR	\$249.79	42716402	2950 AIRWAY AVE A3	\$49.96
42708104	345 FISCHER AVE	\$524.56	42716403	2950 AIRWAY AVE A5	\$49.96
42708105	335 FISCHER AVE	\$249.79	42716404	2950 AIRWAY AVE A7	\$49.96
42708108	3030 RED HILL AVE	\$799.32	42716405	2950 AIRWAY AVE A9	\$49.96
42708203	340 FISCHER AVE	\$249.79	42716406	2950 AIRWAY AVE A11	\$49.96
42708204	350 FISCHER AVE	\$249.80	42716407	2950 AIRWAY AVE A13	\$49.96
42708209	335 BAKER ST	\$399.66	42716408	2950 AIRWAY AVE A15	\$49.96
42708210	345 BAKER ST	\$249.79	42716409	2950 AIRWAY AVE B1	\$49.96
42708211	3128 RED HILL AVE	\$799.32	42716410	2950 AIRWAY AVE B3	\$49.96
42708212	300 FISCHER AVE	\$1049.11	42716411	2950 AIRWAY AVE C1	\$49.96
42708301	3000 AIRWAY AVE 200	\$649.45	42716412	2950 AIRWAY AVE C3	\$49.96
42708302	3030 AIRWAY AVE	\$374.69	42716413	2950 AIRWAY AVE C5	\$49.96
42708303	3080 AIRWAY AVE	\$249.79	42716414	2950 AIRWAY AVE D1	\$49.96
42708304	3100 AIRWAY AVE A	\$399.66	42716415	2950 AIRWAY AVE D3	\$49.96
42708305	3120 AIRWAY AVE	\$249.79	42716416	2950 AIRWAY AVE D5	\$49.96
42709107	330 PAULARINO AVE	\$124.90	42716417	2950 AIRWAY AVE D7	\$49.96
42709109	3170 RED HILL AVE	\$399.66	42716418	2950 AIRWAY AVE D9	\$49.96
42709110	333 MCCORMICK AVE	\$249.79	42716419		\$399.66
42709111	345 MCCORMICK AVE	\$124.90	42719001	3180 RED HILL AVE	\$399.66
42709112	3175 AIRWAY AVE	\$624.48	42719004	350 MCCORMICK AVE	\$249.79
42709113	350 PAULARINO AVE	\$399.66	42719005	3180 AIRWAY AVE	\$374.69
42709115	3160 RED HILL AVE	\$399.66	42719101	3191 AIRPORT LOOP DR A	\$99.92
42709201	3176 AIRWAY AVE	\$399.66	42719102	3191 AIRPORT LOOP DR B	\$99.92
42709202	3170 AIRWAY AVE	\$249.79	42719103	3191 AIRPORT LOOP DR C	\$99.92
42709203	3160 AIRWAY AVE	\$399.66	42719104	3191 AIRPORT LOOP DR D	\$99.92
42716105	365 CLINTON ST	\$399.66	42719105	3195 AIRPORT LOOP DR D	\$99.92
42716109	385 CLINTON ST	\$399.66	42719106	3195 AIRPORT LOOP DR C	\$99.92
42716113	2970 AIRWAY AVE	\$649.45	42719107	3195 AIRPORT LOOP DR B	\$99.92
42716114	2980 AIRWAY AVE	\$499.58	42719108	3195 AIRPORT LOOP DR A	\$99.92
42716115	2990 AIRWAY AVE	\$649.45	42719109	3197 AIRPORT LOOP DR B	\$133.21
42716117	2920 AIRWAY AVE	\$399.66	42719110	3197 AIRPORT LOOP DR C	\$133.21
42716118	345 CLINTON ST	\$399.66	42719111	3197 AIRPORT LOOP DR A	\$133.21
42716120	2910 RED HILL AVE	\$799.32	42719112	3199 AIRPORT LOOP DR A	\$79.93
42716121	325 CLINTON ST	\$249.79	42719113	3197 AIRPORT LOOP DR F	\$133.21
42716201	2980 RED HILL AVE	\$399.66	42719114	3197 AIRPORT LOOP DR D	\$133.21
42716202	350 LEAR AVE	\$499.58	42719115	3197 AIRPORT LOOP DR E	\$133.21
42716203	341 KALMUS DR	\$399.66	42719116	3199 AIRPORT LOOP DR B	\$79.93
42716204	2990 RED HILL AVE	\$399.66	42719117	3199 AIRPORT LOOP DR C	\$79.93
42716301	2920 RED HILL AVE	\$249.79	42719118	3199 AIRPORT LOOP DR D	\$79.93
42716302	2925 AIRWAY AVE	\$499.58	42719119	3199 AIRPORT LOOP DR E	\$79.93
42716303	2945 AIRWAY AVE	\$1298.90	42719120		\$649.45

MESA WATER DISTRICT
Capital Charge Property Tax Roll
Fiscal Year 2022-23

Assessor			Assessor		
Parcel Number	Situs Address	Charge	Parcel Number	Situs Address	Charge
42719201	3190 AIRPORT LOOP DR B	\$57.11	42719317	3186 AIRWAY AVE F	\$74.94
42719202	3190 AIRPORT LOOP DR C	\$57.11	42719318	3186 AIRWAY AVE E	\$74.94
42719203	3190 AIRPORT LOOP DR D	\$57.11	42719319	3186 AIRWAY AVE D	\$74.94
42719204	3190 AIRPORT LOOP DR E	\$57.11	42719320	3186 AIRWAY AVE C	\$74.94
42719205	3190 AIRPORT LOOP DR F	\$57.11	42719321	3186 AIRWAY AVE B	\$74.94
42719206	3198 AIRPORT LOOP DR M	\$66.62	42719322	3186 AIRWAY AVE A	\$74.94
42719207	3198 AIRPORT LOOP DR L	\$66.62	42719323	3188 AIRWAY AVE L	\$74.94
42719208	3198 AIRPORT LOOP DR K	\$66.62	42719324	3188 AIRWAY AVE K	\$74.94
42719209	3198 AIRPORT LOOP DR J	\$66.62	42719325	3188 AIRWAY AVE J	\$74.94
42719210	3198 AIRPORT LOOP DR H1	\$66.62	42719326	3188 AIRWAY AVE H	\$74.94
42719211	3198 AIRPORT LOOP DR G	\$66.62	42719329	3188 AIRWAY AVE E	\$74.94
42719212	3198 AIRPORT LOOP DR F	\$66.62	42719330	3188 AIRWAY AVE D	\$74.94
42719213	3198 AIRPORT LOOP DR E	\$66.62	42719331	3188 AIRWAY AVE C	\$74.94
42719214	3198 AIRPORT LOOP DR D	\$66.62	42719332	3188 AIRWAY AVE B	\$74.94
42719215	3198 AIRPORT LOOP DR C	\$66.62	42719333	3188 AIRWAY AVE A	\$74.94
42719216	3198 AIRPORT LOOP DR B	\$66.62	42719334		\$1198.98
42719217	3198 AIRPORT LOOP DR A	\$66.62	42719335	3188 AIRWAY AVE F	\$149.88
42719218	3194 AIRPORT LOOP DR E	\$79.93	42719401	3183 AIRWAY AVE B	\$74.94
42719219	3194 AIRPORT LOOP DR D	\$79.93	42719402	3183 AIRWAY AVE C	\$74.94
42719220	3194 AIRPORT LOOP DR C	\$79.93	42719403	3183 AIRWAY AVE D	\$74.94
42719221	3194 AIRPORT LOOP DR B	\$79.93	42719404	3183 AIRWAY AVE E	\$74.94
42719222	3194 AIRPORT LOOP DR A	\$79.93	42719405	3185 AIRWAY AVE J	\$74.94
42719223	3190 AIRPORT LOOP DR K	\$99.92	42719406	3185 AIRWAY AVE H	\$74.94
42719224	3190 AIRPORT LOOP DR J	\$99.92	42719407	3185 AIRWAY AVE G	\$74.94
42719225	3190 AIRPORT LOOP DR H	\$99.92	42719408	3185 AIRWAY AVE F	\$74.94
42719226	3190 AIRPORT LOOP DR G	\$99.92	42719409	3185 AIRWAY AVE E	\$74.94
42719227	3190 AIRPORT LOOP DR A	\$57.11	42719410	3185 AIRWAY AVE D	\$74.94
42719301	3184 AIRWAY AVE L	\$74.94	42719411	3185 AIRWAY AVE C	\$74.94
42719302	3184 AIRWAY AVE K	\$74.94	42719412	3185 AIRWAY AVE B	\$74.94
42719303	3184 AIRWAY AVE J	\$74.94	42719413	3185 AIRWAY AVE A	\$74.94
42719304	3184 AIRWAY AVE H	\$74.94	42719414	3189 AIRWAY AVE F	\$74.94
42719305	3184 AIRWAY AVE G	\$124.90	42719415	3189 AIRWAY AVE E	\$74.94
42719306	3184 AIRWAY AVE F	\$74.94	42719416	3189 AIRWAY AVE D	\$74.94
42719307	3184 AIRWAY AVE E	\$74.94	42719417	3189 AIRWAY AVE C	\$74.94
42719308	3184 AIRWAY AVE D	\$74.94	42719418	3189 AIRWAY AVE B	\$74.94
42719309	3184 AIRWAY AVE C	\$74.94	42719419	3189 AIRWAY AVE A	\$74.94
42719310	3184 AIRWAY AVE B	\$74.94	42719420	3187 AIRWAY AVE A	\$74.94
42719311	3184 AIRWAY AVE A	\$74.94	42719421	3187 AIRWAY AVE B	\$74.94
42719312	3186 AIRWAY AVE L	\$74.94	42719422	3187 AIRWAY AVE C	\$74.94
42719313	3186 AIRWAY AVE K	\$74.94	42719423	3187 AIRWAY AVE D	\$74.94
42719314	3186 AIRWAY AVE J	\$74.94	42719424	3187 AIRWAY AVE E	\$74.94
42719315	3186 AIRWAY AVE H	\$74.94	42719425	3187 AIRWAY AVE F	\$74.94
42719316	3186 AIRWAY AVE G	\$74.94	42719426	3187 AIRWAY AVE G	\$74.94

MESA WATER DISTRICT
Capital Charge Property Tax Roll
Fiscal Year 2022-23

Assessor Parcel Number	Situs Address	Charge	Assessor Parcel Number	Situs Address	Charge
42719427	3187 AIRWAY AVE H	\$74.94	42735341	151 KALMUS DR J3	\$49.96
42719428	3183 AIRWAY AVE A	\$74.94	42735342	151 KALMUS DR J2	\$49.96
42719429	3183 AIRWAY AVE F	\$74.94	42735343	151 KALMUS DR J1	\$49.96
42719430	3183 AIRWAY AVE G	\$74.94	42735344	151 KALMUS DR H10	\$49.96
42719431		\$799.32	42735345	151 KALMUS DR H9	\$49.96
42721106	3184 PULLMAN ST	\$249.79	42735346	151 KALMUS DR H8	\$49.96
42721107	3186 PULLMAN ST	\$399.66	42735347	151 KALMUS DR H7	\$49.96
42721121	3189 PULLMAN ST	\$249.79	42735350	151 KALMUS DR H4	\$49.96
42721201	3190 PULLMAN ST	\$899.24	42735351	151 KALMUS DR H3	\$49.96
42729101	3158 RED HILL AVE	\$399.66	42735352	151 KALMUS DR H2	\$49.96
42729102	3152 RED HILL AVE	\$399.66	42735353	151 KALMUS DR H1	\$49.96
42729110	3140 RED HILL AVE 150	\$399.66	42735354	151 KALMUS DR F6	\$49.96
42729111	3146 RED HILL AVE	\$399.66	42735355	151 KALMUS DR F5	\$49.96
42735101	3001 RED HILL AVE	\$1198.98	42735356	151 KALMUS DR F4	\$49.96
42735102	200 KALMUS DR B	\$874.25	42735357	151 KALMUS DR F3	\$49.96
42735103	3050 PULLMAN ST	\$124.90	42735358	151 KALMUS DR F2	\$49.96
42735104	3030 PULLMAN ST	\$249.79	42735359	151 KALMUS DR F1	\$49.96
42735105	3020 PULLMAN ST A	\$399.66	42735360	151 KALMUS DR G1	\$49.96
42735106	100 KALMUS DR	\$499.58	42735362	151 KALMUS DR G3	\$49.96
42735204	2995 RED HILL AVE	\$1998.30	42736101	2915 RED HILL AVE A	\$3197.28
42735206		\$249.80	42736202	270 BRISTOL ST	\$924.22
42735306	151 KALMUS DR D101	\$49.96	42736203	250 BRISTOL ST	\$249.79
42735310	151 KALMUS DR C101	\$49.96	42736204	260 BRISTOL ST	\$74.94
42735312	151 KALMUS DR C104	\$49.96	42736205	280 BRISTOL ST	\$249.79
42735320	151 KALMUS DR A104	\$49.96	42736206	2905 RED HILL AVE	\$99.92
42735321	151 KALMUS DR M1	\$49.96	42736207	290 BRISTOL ST	\$324.73
42735322	151 KALMUS DR M2	\$49.96	43931212	1400 BRISTOL ST	\$1248.96
42735323	151 KALMUS DR M3	\$49.96	43931214	1300 S BRISTOL ST	\$1198.98
42735324	151 KALMUS DR M4	\$49.96	93040401	1631 IRVINE AVE A	\$49.96
42735326	151 KALMUS DR M6	\$49.96	93040402	1631 IRVINE AVE B	\$49.96
42735327	151 KALMUS DR M7	\$49.96	93040403	1631 IRVINE AVE C	\$49.96
42735328	151 KALMUS DR M8	\$49.96	93040404	1631 IRVINE AVE D	\$49.96
42735329	151 KALMUS DR L1	\$49.96	93040405	1631 IRVINE AVE	\$99.92
42735330	151 KALMUS DR L2	\$49.96	93040406	1631 IRVINE AVE F	\$49.96
42735331	151 KALMUS DR L3	\$49.96	93043401	624 W WILSON ST 1	\$62.45
42735333	151 KALMUS DR L5	\$1748.54	93043402	624 W WILSON ST B7	\$62.45
42735334	151 KALMUS DR K3	\$49.96	93043403	624 W WILSON ST 3	\$62.45
42735335	151 KALMUS DR K2	\$49.96	93043404	624 W WILSON ST 4	\$62.45
42735336	151 KALMUS DR K1	\$49.96	93061001	643 W 17TH ST	\$124.90
42735337	151 KALMUS DR J7	\$49.96	93061002	641 W 17TH ST	\$124.90
42735338	151 KALMUS DR J6	\$49.96	93061003	639 W 17TH ST	\$124.90
42735339	151 KALMUS DR J5	\$49.96	93061004	637 W 17TH ST	\$124.90
42735340	151 KALMUS DR J4	\$49.96	93061005	635 W 17TH ST	\$124.90

**MESA WATER DISTRICT
Capital Charge Property Tax Roll
Fiscal Year 2022-23**

Assessor Parcel Number	Situs Address	Charge	Assessor Parcel Number	Situs Address	Charge
93061006	634 PORT DR	\$124.90	93061049	651 CHANNEL WAY	\$124.90
93061007	638 PORT DR	\$124.90	93061408	936 W 18TH ST 1	\$65.57
93061008	640 PORT DR	\$124.90	93061409	936 W 18TH ST 2	\$65.57
93061009	642 PORT DR	\$124.90	93061410	936 W 18TH ST 3	\$65.57
93061010	644 PORT DR	\$124.90	93061411	936 W 18TH ST 4	\$65.57
93061011	631 W 17TH ST	\$124.90	93061412	936 W 18TH ST 5	\$65.57
93061012	629 W 17TH ST	\$124.90	93061413	936 W 18TH ST 6	\$65.57
93061013	627 W 17TH ST	\$124.90	93061414	936 W 18TH ST 7	\$65.57
93061014	625 W 17TH ST	\$124.90	93061415	936 W 18TH ST 8	\$65.57
93061015	621 W 17TH ST	\$124.90	93061416	936 W 18TH ST 9	\$65.57
93061016	619 W 17TH ST	\$124.90	93061417	936 W 18TH ST 10	\$65.57
93061017	617 W 17TH ST 15	\$124.90	93061418	936 W 18TH ST 11	\$65.57
93061018	615 W 17TH ST	\$124.90	93061419	936 W 18TH ST 12	\$65.57
93061019	1687 SUPERIOR AVE	\$124.90	93061420	936 W 18TH ST 13	\$65.57
93061020	1683 SUPERIOR AVE	\$124.90	93061421	936 W 18TH ST 14	\$65.57
93061021	1681 SUPERIOR AVE	\$124.90	93061422	936 W 18TH ST 15	\$65.57
93061022	1678 JETTY DR	\$124.90	93061423	936 W 18TH ST 16	\$65.57
93061023	1682 JETTY DR	\$124.90	93061429	674 PARK DR 1	\$49.96
93061024	1686 JETTY DR	\$124.90	93061430	674 PARK DR 2	\$49.96
93061025	642 CHANNEL WAY	\$124.90	93061431	675 W 18TH ST 3	\$49.96
93061026	640 CHANNEL WAY	\$124.90	93061432	675 W 18TH ST 4	\$49.96
93061027	638 CHANNEL WAY	\$124.90	93061433	675 W 18TH ST 5	\$49.96
93061028	636 CHANNEL WAY	\$124.90	93061434	675 W 18TH ST 6	\$49.96
93061029	632 CHANNEL WAY	\$124.90	93061701	671 W 17TH ST	\$124.90
93061030	630 CHANNEL WAY	\$124.90	93061702	669 W 17TH ST	\$124.90
93061031	628 CHANNEL WAY	\$124.90	93061703	667 W 17TH ST	\$124.90
93061032	633 CHANNEL WAY	\$124.90	93061704	665 W 17TH ST	\$124.90
93061033	635 CHANNEL WAY	\$124.90	93061705	663 W 17TH ST	\$124.90
93061034	637 CHANNEL WAY	\$124.90	93061706	661 W 17TH ST 19	\$124.90
93061035	639 CHANNEL WAY	\$124.90	93061707	659 W 17TH ST	\$124.90
93061036	641 CHANNEL WAY	\$124.90	93061708	1687 MONARCH	\$124.90
93061037	1694 SHORELINE WAY	\$124.90	93061709	1685 MONARCH	\$124.90
93061038	1692 SHORELINE WAY	\$124.90	93061710	1683 MONARCH	\$124.90
93061039	1690 SHORELINE WAY	\$124.90	93061711	1681 MONARCH	\$124.90
93061040	1688 SHORELINE WAY	\$124.90	93061712	1679 MONARCH	\$124.90
93061041	1686 SHORELINE WAY	\$124.90	93061713	1688 MONARCH	\$124.90
93061042	1684 SHORELINE WAY	\$124.90	93061714	1686 MONARCH 91	\$124.90
93061043	1678 SHORELINE WAY	\$124.90	93061715	1684 MONARCH	\$124.90
93061044	1676 SHORELINE WAY	\$124.90	93061716	1682 MONARCH	\$124.90
93061045	1674 SHORELINE WAY	\$124.90	93061717	1680 MONARCH	\$124.90
93061046	645 CHANNEL WAY	\$124.90	93061718	1677 MONARCH	\$124.90
93061047	647 CHANNEL WAY	\$124.90	93061719	1675 MONARCH	\$124.90
93061048	649 CHANNEL WAY	\$124.90	93061720	1673 MONARCH	\$124.90

MESA WATER DISTRICT
Capital Charge Property Tax Roll
Fiscal Year 2022-23

Assessor Parcel Number	Situs Address	Charge	Assessor Parcel Number	Situs Address	Charge
93061721	1671 MONARCH	\$124.90	93061764	1656 TOPANGA	\$124.90
93061722	1669 MONARCH	\$124.90	93061765	1658 TOPANGA	\$124.90
93061723	1667 MONARCH	\$124.90	93061766	1660 TOPANGA	\$124.90
93061724	1665 MONARCH	\$124.90	93061767	1662 TOPANGA	\$124.90
93061725	664 WEDGE	\$124.90	93061768	1664 TOPANGA	\$124.90
93061726	662 WEDGE	\$124.90	93061769	1646 TOPANGA	\$124.90
93061727	660 WEDGE	\$124.90	93061770	1648 TOPANGA	\$124.90
93061728	658 WEDGE	\$124.90	93061771	1650 TOPANGA	\$124.90
93061729	656 WEDGE 108	\$124.90	93061772	1652 TOPANGA	\$124.90
93061730	654 WEDGE	\$124.90	93061773	1654 TOPANGA	\$124.90
93061731	661 WEDGE	\$124.90	93061774	1647 TOPANGA	\$124.90
93061732	659 WEDGE	\$124.90	93061775	1649 TOPANGA	\$124.90
93061733	657 WEDGE	\$124.90	93061776	1651 TOPANGA	\$124.90
93061734	655 WEDGE	\$124.90	93061777	1653 TOPANGA	\$124.90
93061735	657 W 17TH ST	\$124.90	93061778	1655 TOPANGA	\$124.90
93061736	655 W 17TH ST	\$124.90	93061779	1673 GRAND VW	\$124.90
93061737	653 W 17TH ST	\$124.90	93061780	1671 GRAND VW	\$124.90
93061738	651 W 17TH ST	\$124.90	93061781	1669 GRAND VW	\$124.90
93061739	649 W 17TH ST	\$124.90	93061782	1667 GRAND VW	\$124.90
93061740	647 W 17TH ST	\$124.90	93061783	1665 GRAND VW	\$124.90
93061741	645 W 17TH ST	\$124.90	93061784	1663 GRAND VW	\$124.90
93061742	1687 TOPANGA	\$124.90	93061785	1687 GRAND VW	\$124.90
93061743	1685 TOPANGA	\$124.90	93061786	1685 GRAND VW	\$124.90
93061744	1683 TOPANGA	\$124.90	93061787	1683 GRAND VW	\$124.90
93061745	1681 TOPANGA	\$124.90	93061788	1681 GRAND VW	\$124.90
93061746	1679 TOPANGA	\$124.90	93061789	1679 GRAND VW	\$124.90
93061747	1688 TOPANGA	\$124.90	93061790	1677 GRAND VW	\$124.90
93061748	1686 TOPANGA	\$124.90	93061791	1675 GRAND VW	\$124.90
93061749	1684 TOPANGA	\$124.90	93061792	692 MALIBU	\$124.90
93061750	1682 TOPANGA	\$124.90	93061793	690 MALIBU	\$124.90
93061751	1680 TOPANGA	\$124.90	93061794	688 MALIBU	\$124.90
93061752	1678 TOPANGA	\$124.90	93061795	686 MALIBU	\$124.90
93061753	1676 TOPANGA	\$124.90	93061796	684 MALIBU	\$124.90
93061754	1674 TOPANGA	\$124.90	93061797	682 MALIBU	\$124.90
93061755	1672 TOPANGA	\$124.90	93061798	691 DOHENY ST	\$124.90
93061756	1670 TOPANGA	\$124.90	93061799	689 DOHENY ST	\$124.90
93061757	1668 TOPANGA	\$124.90	93061800	687 DOHENY ST	\$124.90
93061758	1686 GRAND VW	\$124.90	93061801	685 DOHENY ST	\$124.90
93061759	1684 GRAND VW	\$124.90	93061802	683 DOHENY ST	\$124.90
93061760	1682 GRAND VW	\$124.90	93061803	681 DOHENY ST	\$124.90
93061761	1680 GRAND VW	\$124.90	93061804	1685 MOONLIGHT	\$124.90
93061762	1678 GRAND VW	\$124.90	93061805	1683 MOONLIGHT	\$124.90
93061763	1676 GRAND VW	\$124.90	93061806	1681 MOONLIGHT	\$124.90

MESA WATER DISTRICT
Capital Charge Property Tax Roll
Fiscal Year 2022-23

Assessor			Assessor		
Parcel Number	Situs Address	Charge	Parcel Number	Situs Address	Charge
93061807	1679 MOONLIGHT	\$124.90	93061867	1648 POMONA AVE	\$124.90
93061808	1677 MOONLIGHT	\$124.90	93061868	1646 POMONA AVE	\$124.90
93061809	1676 POMONA AVE	\$124.90	93061869	1644 POMONA AVE	\$124.90
93061810	1674 POMONA AVE	\$124.90	93061870	1642 POMONA AVE	\$124.90
93061811	1672 POMONA AVE	\$124.90	93061871	628 CARDIFF REEF	\$124.90
93061812	1670 POMONA AVE	\$124.90	93061872	626 CARDIFF REEF 159	\$124.90
93061813	1668 POMONA AVE	\$124.90	93061873	624 CARDIFF REEF	\$124.90
93061814	1664 POMONA AVE	\$124.90	93061874	639 CARDIFF REEF	\$124.90
93061815	1662 POMONA AVE	\$124.90	93061875	637 CARDIFF REEF	\$124.90
93061816	1690 POMONA AVE	\$124.90	93061876	635 CARDIFF REEF	\$124.90
93061817	1688 POMONA AVE	\$124.90	93061877	633 CARDIFF REEF	\$124.90
93061818	1686 POMONA AVE	\$124.90	93061878	622 CARDIFF REEF	\$124.90
93061819	1684 POMONA AVE	\$124.90	93061879	620 CARDIFF REEF	\$124.90
93061820	1682 POMONA AVE	\$124.90	93061880	631 CARDIFF REEF	\$124.90
93061821	1680 POMONA AVE	\$124.90	93061881	629 CARDIFF REEF	\$124.90
93061822	1678 POMONA AVE	\$124.90	93061882	627 CARDIFF REEF	\$124.90
93061823	697 W 17TH ST	\$124.90	93061883	625 CARDIFF REEF	\$124.90
93061824	695 W 17TH ST	\$124.90	93061884	623 CARDIFF REEF	\$124.90
93061825	693 W 17TH ST	\$124.90	93061885	618 CARDIFF REEF	\$124.90
93061826	691 W 17TH ST	\$124.90	93061886	616 CARDIFF REEF	\$124.90
93061827	689 W 17TH ST	\$124.90	93061887	621 CARDIFF REEF	\$124.90
93061828	687 W 17TH ST	\$124.90	93061888	619 CARDIFF REEF	\$124.90
93061829	685 W 17TH ST	\$124.90	93061889	617 CARDIFF REEF	\$124.90
93061830	683 W 17TH ST	\$124.90	93061890	615 CARDIFF REEF	\$124.90
93061831	681 W 17TH ST	\$124.90	93061891	604 MALIBU	\$124.90
93061832	679 W 17TH ST	\$124.90	93061892	602 MALIBU	\$124.90
93061833	677 W 17TH ST	\$124.90	93061893	600 MALIBU	\$124.90
93061834	675 W 17TH ST	\$124.90	93117001	2277 PACIFIC AVE A101	\$65.57
93061835	673 W 17TH ST	\$124.90	93117002	2277 PACIFIC AVE A102	\$65.57
93061853	612 MALIBU	\$124.90	93117003	2277 PACIFIC AVE A103	\$65.57
93061854	610 MALIBU	\$124.90	93117004	2277 PACIFIC AVE A104	\$65.57
93061855	608 MALIBU	\$124.90	93117005	2277 PACIFIC AVE A105	\$65.57
93061856	606 MALIBU	\$124.90	93117006	2277 PACIFIC AVE B103	\$65.57
93061857	1660 POMONA AVE	\$124.90	93117007	2277 PACIFIC AVE B102	\$65.57
93061858	1658 POMONA AVE	\$124.90	93117008	2277 PACIFIC AVE B101	\$65.57
93061859	1656 POMONA AVE	\$124.90	93117009	2223 PACIFIC AVE A	\$65.57
93061860	607 TRESTLES	\$124.90	93117010	2223 PACIFIC AVE B	\$65.57
93061861	605 TRESTLES	\$124.90	93117011	2223 PACIFIC AVE C	\$65.57
93061862	603 TRESTLES	\$124.90	93117012	2223 PACIFIC AVE D	\$65.57
93061863	601 TRESTLES	\$124.90	93117013	2223 PACIFIC AVE	\$65.57
93061864	1654 POMONA AVE	\$124.90	93117014	2223 PACIFIC AVE F	\$65.57
93061865	1652 POMONA AVE	\$124.90	93117015	2223 PACIFIC AVE G	\$65.57
93061866	1650 POMONA AVE	\$124.90	93117016	2223 PACIFIC AVE H	\$65.57

MESA WATER DISTRICT
Capital Charge Property Tax Roll
Fiscal Year 2022-23

Assessor			Assessor		
Parcel Number	Situs Address	Charge	Parcel Number	Situs Address	Charge
93117017	2223 PACIFIC AVE J	\$65.57	93127436	2191 CANYON DR C102	\$63.10
93117018	2223 PACIFIC AVE K	\$65.57	93127437	2191 CANYON DR C101	\$63.10
93117019	2223 PACIFIC AVE L	\$65.57	93127438	2191 CANYON DR F104	\$63.10
93117020	2223 PACIFIC AVE M	\$65.57	93127439	2191 CANYON DR F103	\$63.10
93117021	2223 PACIFIC AVE N	\$65.57	93127440	2191 CANYON DR F102	\$63.10
93117022	2223 PACIFIC AVE P	\$65.57	93127441	2191 CANYON DR F101	\$63.10
93117023	2223 PACIFIC AVE Q	\$65.57	93127442	2191 CANYON DR E101	\$63.10
93117024	2223 PACIFIC AVE R	\$65.57	93127443	2191 CANYON DR E102	\$63.10
93117025	2285 PACIFIC AVE 1	\$87.43	93127444	2191 CANYON DR D101	\$63.10
93117026	2287 PACIFIC AVE	\$87.43	93127445	2191 CANYON DR D102	\$63.10
93117027	2289 PACIFIC AVE 3	\$87.43	93127446	2191 CANYON DR B103	\$63.10
93117028	2291 PACIFIC AVE	\$87.43	93127447	2191 CANYON DR B102	\$63.10
93117029	2293 PACIFIC AVE	\$87.43	93127448	2191 CANYON DR B101	\$63.10
93117030	2295 PACIFIC AVE	\$87.43	93132401	2160 KRISTIN LN 1	\$65.57
93117031	2297 PACIFIC AVE	\$87.43	93132402	2164 KRISTIN LN 2	\$65.57
93117032	2299 PACIFIC AVE	\$87.43	93132403	2166 KRISTIN LN 3	\$65.57
93117033	2301 PACIFIC AVE	\$87.43	93132404	2168 KRISTIN LN 4	\$65.57
93117034	2303 PACIFIC AVE	\$87.43	93132405	2169 KRISTIN LN 5	\$65.57
93127401	1102 VICTORIA ST 1	\$49.96	93132406	2167 KRISTIN LN 6	\$65.57
93127402	1102 VICTORIA ST 2	\$49.96	93132407	2163 KRISTIN LN 7	\$65.57
93127408	2165 CANYON DR A1	\$57.30	93132408	2161 KRISTIN LN 8	\$65.57
93127409	2165 CANYON DR A2	\$57.30	93132411	426 VICTORIA ST 1	\$99.92
93127410	2165 CANYON DR B1	\$57.30	93132412	426 VICTORIA ST 2	\$99.92
93127411	2165 CANYON DR B2	\$57.30	93132413	426 VICTORIA ST 3	\$99.92
93127412	2165 CANYON DR C1	\$57.30	93132414	426 VICTORIA ST 4	\$99.92
93127413	2165 CANYON DR C2	\$57.30	93132415	426 VICTORIA ST 5	\$99.92
93127414	2165 CANYON DR D1	\$57.30	93207001	1635 IOWA ST A	\$31.23
93127415	2165 CANYON DR E1	\$57.30	93207002	1635 IOWA ST B	\$31.23
93127416	2165 CANYON DR E2	\$57.30	93207003	1635 IOWA ST C	\$31.23
93127417	2165 CANYON DR F1	\$57.30	93207004	1635 IOWA ST D	\$31.23
93127418	2165 CANYON DR F2	\$57.30	93207005	1637 IOWA ST A	\$31.23
93127419	2165 CANYON DR G1	\$57.20	93207006	1637 IOWA ST B	\$31.23
93127420	2165 CANYON DR G2	\$57.30	93207007	1637 IOWA ST C	\$31.23
93127421	2165 CANYON DR H1	\$57.30	93207008	1637 IOWA ST D	\$31.23
93127422	2165 CANYON DR H2	\$57.30	93207009	1639 IOWA ST A	\$31.23
93127423	2165 CANYON DR I1	\$57.30	93207010	1639 IOWA ST B	\$31.23
93127424	2165 CANYON DR I2	\$57.30	93207011	1639 IOWA ST C	\$31.23
93127430	2191 CANYON DR A101	\$63.10	93207012	1639 IOWA ST D	\$31.23
93127431	2191 CANYON DR A102	\$63.10	93207013	1636 IOWA ST A	\$31.23
93127432	2191 CANYON DR A103	\$63.10	93207014	1636 IOWA ST B	\$31.23
93127433	2191 CANYON DR A104	\$63.10	93207015	1636 IOWA ST C	\$31.23
93127434	2191 CANYON DR A105	\$63.10	93207016	1636 IOWA ST D	\$31.23
93127435	2191 CANYON DR C103	\$63.10	93207017	1634 IOWA ST A	\$31.23

MESA WATER DISTRICT
Capital Charge Property Tax Roll
Fiscal Year 2022-23

Assessor			Assessor		
Parcel Number	Situs Address	Charge	Parcel Number	Situs Address	Charge
93207018	1634 IOWA ST B	\$31.23	93207061	1612 IOWA ST A	\$31.23
93207019	1634 IOWA ST C	\$31.23	93207062	1612 IOWA ST B	\$31.23
93207020	1634 IOWA ST D	\$31.23	93207063	1612 IOWA ST C	\$31.23
93207021	1632 IOWA ST A	\$31.23	93207064	1612 IOWA ST D	\$31.23
93207022	1632 IOWA ST 2	\$31.23	93207065	1610 IOWA ST A	\$31.23
93207023	1632 IOWA ST C	\$31.23	93207066	1610 IOWA ST B	\$31.23
93207024	1632 IOWA ST D	\$31.23	93207067	1610 IOWA ST C	\$31.23
93207025	1630 IOWA ST A	\$31.23	93207068	1610 IOWA ST D	\$31.23
93207026	1630 IOWA ST B	\$31.23	93207069	1600 IOWA ST A	\$31.23
93207027	1630 IOWA ST C	\$31.23	93207070	1600 IOWA ST B	\$31.23
93207028	1630 IOWA ST D	\$31.23	93207071	1600 IOWA ST C	\$31.23
93207029	1628 IOWA ST A	\$31.23	93207072	1600 IOWA ST D	\$31.23
93207030	1628 IOWA ST B	\$31.23	93207073	1641 IOWA ST A	\$31.23
93207031	1628 IOWA ST C	\$31.23	93207074	1641 IOWA ST B	\$31.23
93207032	1628 IOWA ST D	\$31.23	93207075	1641 IOWA ST C	\$31.23
93207033	1626 IOWA ST A	\$31.23	93207076	1641 IOWA ST D	\$31.23
93207034	1626 IOWA ST B	\$31.23	93207077	1643 IOWA ST A	\$31.23
93207035	1626 IOWA ST C	\$31.23	93207078	1643 IOWA ST B	\$31.23
93207036	1626 IOWA ST D	\$31.23	93207079	1643 IOWA ST C	\$31.23
93207037	1624 IOWA ST A	\$31.23	93207080	1643 IOWA ST D	\$31.23
93207038	1624 IOWA ST B	\$31.23	93207081	1645 IOWA ST A	\$31.23
93207039	1624 IOWA ST C	\$31.23	93207082	1645 IOWA ST B	\$31.23
93207040	1624 IOWA ST D	\$31.23	93207083	1645 IOWA ST C	\$31.23
93207041	1622 IOWA ST A	\$31.23	93207084	1645 IOWA ST D	\$31.23
93207042	1622 IOWA ST B	\$31.23	93207085	1647 IOWA ST A	\$31.23
93207043	1622 IOWA ST C	\$31.23	93207086	1647 IOWA ST B	\$31.23
93207044	1622 IOWA ST D	\$31.23	93207087	1647 IOWA ST C	\$31.23
93207045	1620 IOWA ST A	\$31.23	93207088	1647 IOWA ST D	\$31.23
93207046	1620 IOWA ST B	\$31.23	93207089	1649 IOWA ST A	\$31.23
93207047	1620 IOWA ST C	\$31.23	93207090	1649 IOWA ST B	\$31.23
93207048	1620 IOWA ST D	\$31.23	93207091	1649 IOWA ST C	\$31.23
93207049	1618 IOWA ST A	\$31.23	93207092	1649 IOWA ST D	\$31.23
93207050	1618 IOWA ST B	\$31.23	93207093	1651 IOWA ST A	\$31.23
93207051	1618 IOWA ST C	\$31.23	93207094	1651 IOWA ST B	\$31.23
93207052	1618 IOWA ST D	\$31.23	93207095	1651 IOWA ST C	\$31.23
93207053	1616 IOWA ST A	\$31.23	93207096	1651 IOWA ST D	\$31.23
93207054	1616 IOWA ST B	\$31.23	93207097	1653 IOWA ST A	\$31.23
93207055	1616 IOWA ST C	\$31.23	93207098	1653 IOWA ST B	\$31.23
93207056	1616 IOWA ST D	\$31.23	93207099	1653 IOWA ST C	\$31.23
93207057	1614 IOWA ST A	\$31.23	93207100	1653 IOWA ST D	\$31.23
93207058	1614 IOWA ST B	\$31.23	93207101	1656 IOWA ST A	\$31.23
93207059	1614 IOWA ST C	\$31.23	93207102	1656 IOWA ST B	\$31.23
93207060	1614 IOWA ST D	\$31.23	93207103	1656 IOWA ST C	\$31.23

MESA WATER DISTRICT
Capital Charge Property Tax Roll
Fiscal Year 2022-23

Assessor			Assessor		
Parcel Number	Situs Address	Charge	Parcel Number	Situs Address	Charge
93207104	1656 IOWA ST D	\$31.23	93207153	2529 CORNERSTONE LN	\$74.94
93207105	1654 IOWA ST A	\$31.23	93207154	2533 CORNERSTONE LN	\$74.94
93207106	1654 IOWA ST B	\$31.23	93207155	2535 CORNERSTONE LN	\$74.94
93207107	1654 IOWA ST C	\$31.23	93207156	2539 CORNERSTONE LN	\$74.94
93207108	1654 IOWA ST D	\$31.23	93207157	2537 CORNERSTONE LN	\$74.94
93207109	1652 IOWA ST A	\$31.23	93207158	2536 CORNERSTONE LN	\$74.94
93207110	1652 IOWA ST B	\$31.23	93207159	2534 CORNERSTONE LN	\$74.94
93207111	1652 IOWA ST C	\$31.23	93207160	2530 CORNERSTONE LN	\$74.94
93207112	1652 IOWA ST D	\$31.23	93207161	2532 CORNERSTONE LN	\$74.94
93207113	1650 IOWA ST A	\$31.23	93207162	2528 CORNERSTONE LN	\$74.94
93207114	1650 IOWA ST B	\$31.23	93207163	2526 CORNERSTONE LN	\$74.94
93207115	1650 IOWA ST C	\$31.23	93207164	2522 CORNERSTONE LN	\$74.94
93207116	1650 IOWA ST D	\$31.23	93207165	2524 CORNERSTONE LN	\$74.94
93207117	1648 IOWA ST A	\$31.23	93207166	2520 CORNERSTONE LN	\$74.94
93207118	1648 IOWA ST B	\$31.23	93207167	2518 CORNERSTONE LN 29	\$74.94
93207119	1648 IOWA ST C	\$31.23	93207168	2514 CORNERSTONE LN	\$74.94
93207120	1648 IOWA ST D	\$31.23	93207169	2516 CORNERSTONE LN	\$74.94
93207121	1646 IOWA ST A	\$31.23	93207170	2512 CORNERSTONE LN	\$74.94
93207122	1646 IOWA ST B	\$31.23	93207171	2510 CORNERSTONE LN	\$74.94
93207123	1646 IOWA ST C	\$31.23	93207172	2506 CORNERSTONE LN	\$74.94
93207124	1646 IOWA ST D	\$31.23	93207173	2508 CORNERSTONE LN	\$74.94
93207125	1644 IOWA ST A	\$31.23	93207174	2543 CORNERSTONE LN	\$74.94
93207126	1644 IOWA ST B	\$31.23	93207175	2547 CORNERSTONE LN	\$74.94
93207127	1644 IOWA ST C	\$31.23	93207176	2545 CORNERSTONE LN	\$74.94
93207128	1644 IOWA ST D	\$31.23	93207177	2541 CORNERSTONE LN	\$74.94
93207129	1642 IOWA ST A	\$31.23	93207178	2540 CORNERSTONE LN	\$74.94
93207130	1642 IOWA ST B	\$31.23	93207179	2544 CORNERSTONE LN	\$74.94
93207131	1642 IOWA ST C	\$31.23	93207180	2542 CORNERSTONE LN	\$74.94
93207132	1642 IOWA ST D	\$31.23	93207181	2538 CORNERSTONE LN	\$74.94
93207133	1640 IOWA ST A	\$31.23	93207182	2504 CORNERSTONE LN	\$74.94
93207134	1640 IOWA ST B	\$31.23	93207183	2502 CORNERSTONE LN	\$74.94
93207135	1640 IOWA ST C	\$31.23	93207208	3005 COOLIDGE AVE 16	\$74.94
93207136	1640 IOWA ST D	\$31.23	93207209	3005 COOLIDGE AVE 17	\$74.94
93207137	1638 IOWA ST A	\$31.23	93207210	3005 COOLIDGE AVE 18	\$74.94
93207138	1638 IOWA ST B	\$31.23	93207301	411 AURA DR	\$124.90
93207139	1638 IOWA ST C	\$31.23	93207302	409 AURA DR	\$124.90
93207140	1638 IOWA ST D	\$31.23	93207303	407 AURA DR	\$124.90
93207147	2519 CORNERSTONE LN	\$74.94	93207304	405 AURA DR	\$124.90
93207148	2523 CORNERSTONE LN	\$74.94	93207305	403 AURA DR	\$124.90
93207149	2521 CORNERSTONE LN	\$74.94	93207306	401 AURA DR	\$124.90
93207150	2525 CORNERSTONE LN	\$74.94	93207308	2630 CLARION LN	\$124.90
93207151	2527 CORNERSTONE LN	\$74.94	93207309	2632 CLARION LN	\$124.90
93207152	2531 CORNERSTONE LN	\$74.94	93207310	2634 CLARION LN	\$124.90

MESA WATER DISTRICT
Capital Charge Property Tax Roll
Fiscal Year 2022-23

Assessor Parcel Number	Situs Address	Charge	Assessor Parcel Number	Situs Address	Charge
93207311	2635 CLARION LN	\$124.90	93207421	942 VIVID LN	\$124.90
93207312	2633 CLARION LN	\$124.90	93207422	944 VIVID LN	\$124.90
93207313	2631 CLARION LN	\$124.90	93207423	946 VIVID LN	\$124.90
93207314	2628 LUMINOUS LN	\$124.90	93207424	948 VIVID LN	\$124.90
93207315	2630 LUMINOUS LN	\$124.90	93207425	2974 LUMIERE DR	\$124.90
93207316	2632 LUMINOUS LN	\$124.90	93207426	2976 LUMIERE DR	\$124.90
93207317	2634 LUMINOUS LN	\$124.90	93207427	2978 LUMIERE DR	\$124.90
93207318	2637 LUMINOUS LN	\$124.90	93207428	2980 LUMIERE DR	\$124.90
93207319	2635 LUMINOUS LN	\$124.90	93207429	2982 LUMIERE DR	\$124.90
93207320	2633 LUMINOUS LN	\$124.90	93207430		\$124.90
93207321	2631 LUMINOUS LN	\$124.90	93207431	949 VIVID LN	\$124.90
93207322	421 AURA DR	\$124.90	93207432	947 VIVID LN	\$124.90
93207323	419 AURA DR	\$124.90	93207433	945 VIVID LN	\$124.90
93207324	417 AURA DR	\$124.90	93207434	944 TESLA LN	\$124.90
93207325	415 AURA DR	\$124.90	93207435	946 TESLA LN	\$124.90
93207326	413 AURA DR	\$124.90	93207436	948 TESLA LN	\$124.90
93207327	2628 LUCENT LN	\$124.90	93207437	949 TESLA LN	\$124.90
93207328	2630 LUCENT LN	\$124.90	93207438	947 TESLA LN	\$124.90
93207329	2632 LUCENT LN	\$124.90	93207439	945 TESLA LN	\$124.90
93207330	2367 LUCENT LN	\$124.90	93207440	943 TESLA LN	\$124.90
93207331	2635 LUCENT LN	\$124.90	93207441	941 TESLA LN	\$124.90
93207332	2633 LUCENT LN	\$124.90	93207442	939 TESLA LN	\$124.90
93207333	2631 LUCENT LN	\$124.90	93207443	2968 LUMIERE DR	\$124.90
93207401	942 BRILLIANCE LN	\$124.90	93207444	2970 LUMIERE DR	\$124.90
93207402	944 BRILLIANCE LN	\$124.90	93207445	2972 LUMIERE DR	\$124.90
93207403	946 BRILLIANCE LN	\$124.90	93207446	942 AURORA LN	\$124.90
93207404	948 BRILLIANCE LN	\$124.90	93207447	944 AURORA LN	\$124.90
93207405	949 BRILLIANCE LN	\$124.90	93207448	946 AURORA LN	\$124.90
93207406	947 BRILLIANCE LN	\$124.90	93207449	948 AURORA LN	\$124.90
93207407	945 BRILLIANCE LN	\$124.90	93207450	949 AURORA LN	\$124.90
93207408	943 BRILLIANCE LN	\$124.90	93207451	947 AURORA LN	\$124.90
93207409	942 SUNLIT LN	\$124.90	93207452	945 AURORA LN	\$124.90
93207410	944 SUNLIT LN	\$124.90	93207453	943 AURORA LN	\$124.90
93207411	946 SUNLIT LN	\$124.90	93207454	2994 LUMIERE DR	\$124.90
93207412	948 SUNLIT LN	\$124.90	93207455	2996 LUMIERE DR	\$124.90
93207413	2986 LUMIERE DR	\$124.90	93207456	2998 LUMIERE DR	\$124.90
93207414	2988 LUMIERE DR	\$124.90	93263258	3525 HYLAND AVE 110	\$42.08
93207415	2990 LUMIERE DR	\$124.90	93263259	3525 HYLAND AVE 100	\$42.08
93207416	2992 LUMIERE DR	\$124.90	93263260	3525 HYLAND AVE 160	\$42.08
93207417	949 SUNLIT LN	\$124.90	93263261	3525 HYLAND AVE 240	\$42.08
93207418	947 SUNLIT LN	\$124.90	93263262	3525 HYLAND AVE 225	\$42.08
93207419	945 SUNLIT LN	\$124.90	93263263	3525 HYLAND AVE 270	\$42.08
93207420	943 SUNLIT LN	\$124.90	93263264	3525 HYLAND AVE 265	\$42.08

**MESA WATER DISTRICT
Capital Charge Property Tax Roll
Fiscal Year 2022-23**

Assessor Parcel Number	Situs Address	Charge	Assessor Parcel Number	Situs Address	Charge
93263266	3525 HYLAND AVE 200	\$42.08	93328032	1741 TUSTIN AVE 32	\$11.59
93263267	3525 HYLAND AVE 220	\$42.08	93328033	1741 TUSTIN AVE 33	\$11.59
93263268	3525 HYLAND AVE 125	\$42.08	93328034	1741 TUSTIN AVE 34	\$11.59
93263270	3525 HYLAND AVE 145	\$42.08	93328035	1741 TUSTIN AVE 35	\$11.59
93263271	3525 HYLAND AVE 140	\$42.08	93328036	1741 TUSTIN AVE 36	\$11.59
93263272	3525 HYLAND AVE 260	\$42.08	93328037	1741 TUSTIN AVE 37	\$11.59
93263273	3525 HYLAND AVE 255	\$42.08	93328038	1741 TUSTIN AVE 38	\$11.59
93263275	3525 HYLAND AVE 215	\$42.08	93328039	1741 TUSTIN AVE 39	\$11.59
93263277	3525 HYLAND AVE 235	\$42.08	93328040	1741 TUSTIN AVE 40	\$11.59
93263278	3525 HYLAND AVE 250	\$42.08	93328041	1741 TUSTIN AVE 41	\$11.59
93263279	3525 HYLAND AVE 135	\$42.08	93328042	1741 TUSTIN AVE 42	\$11.59
93263280	3525 HYLAND AVE 130	\$42.08	93328043	1741 TUSTIN AVE 43	\$11.59
93328001	1741 TUSTIN AVE 1	\$11.59	93328044	1741 TUSTIN AVE 44	\$11.59
93328002	1741 TUSTIN AVE 2	\$11.59	93328045	1741 TUSTIN AVE 14C	\$11.59
93328003	1741 TUSTIN AVE 1B	\$11.59	93328046	1741 TUSTIN AVE 46	\$11.59
93328004	1741 TUSTIN AVE 4	\$11.59	93328047	1741 TUSTIN AVE 14A	\$11.59
93328005	1741 TUSTIN AVE 5	\$11.59	93328048	1741 TUSTIN AVE 48	\$11.59
93328006	1741 TUSTIN AVE 6	\$11.59	93328049	1741 TUSTIN AVE 49	\$11.59
93328007	1741 TUSTIN AVE 7	\$11.59	93328050	1741 TUSTIN AVE 50	\$11.59
93328008	1741 TUSTIN AVE 8	\$11.59	93328051	1741 TUSTIN AVE 51	\$11.59
93328009	1741 TUSTIN AVE 9	\$11.59	93328052	1741 TUSTIN AVE 52	\$11.59
93328010	1741 TUSTIN AVE 10	\$11.59	93328053	1741 TUSTIN AVE 53	\$11.59
93328011	1741 TUSTIN AVE 11	\$11.59	93328054	1741 TUSTIN AVE 54	\$11.59
93328012	1741 TUSTIN AVE 12	\$11.59	93328055	1741 TUSTIN AVE 55	\$11.59
93328013	1741 TUSTIN AVE 13	\$11.59	93328056	1741 TUSTIN AVE 56	\$11.59
93328014	1741 TUSTIN AVE 14	\$11.59	93328057	1741 TUSTIN AVE 57	\$11.59
93328015	1741 TUSTIN AVE 15	\$11.59	93328058	1741 TUSTIN AVE 58	\$11.59
93328016	1741 TUSTIN AVE 16	\$11.59	93328059	1741 TUSTIN AVE 59	\$11.59
93328017	1741 TUSTIN AVE 17	\$11.59	93328060	1741 TUSTIN AVE 60	\$11.59
93328018	1741 TUSTIN AVE 18	\$11.59	93328061	1741 TUSTIN AVE 61	\$11.59
93328019	1741 TUSTIN AVE 19	\$11.59	93328062	1741 TUSTIN AVE 62	\$11.59
93328020	1741 TUSTIN AVE 20	\$11.59	93328063	1741 TUSTIN AVE 63	\$11.59
93328021	1741 TUSTIN AVE 21	\$11.59	93328064	1741 TUSTIN AVE 64	\$11.59
93328022	1741 TUSTIN AVE 22	\$11.59	93328065	1741 TUSTIN AVE 65	\$11.59
93328023	1741 TUSTIN AVE 23	\$11.59	93328066	1741 TUSTIN AVE 66	\$11.59
93328024	1741 TUSTIN AVE 24	\$11.59	93328067	1741 TUSTIN AVE 67	\$11.59
93328025	1741 TUSTIN AVE 25	\$11.59	93328068	1741 TUSTIN AVE 68	\$11.59
93328026	1741 TUSTIN AVE 26	\$11.59	93328069	1741 TUSTIN AVE 69	\$11.59
93328027	1741 TUSTIN AVE 27	\$11.59	93338001	1 SANDFLOWER CT 1	\$49.96
93328028	1741 TUSTIN AVE 28	\$11.59	93338002	3 SANDFLOWER CT 2	\$49.96
93328029	1741 TUSTIN AVE 29	\$11.59	93338003	5 SANDFLOWER CT 3	\$49.96
93328030	1741 TUSTIN AVE 30	\$11.59	93338004	7 SANDFLOWER CT 4	\$49.96
93328031	1741 TUSTIN AVE 31	\$11.59	93338005	9 SANDFLOWER CT 5	\$49.96

MESA WATER DISTRICT
Capital Charge Property Tax Roll
Fiscal Year 2022-23

Assessor Parcel Number	Situs Address	Charge	Assessor Parcel Number	Situs Address	Charge
93338006	1 LATITUDE CT 6	\$49.96	93338049	8 SANDFLOWER CT 49	\$49.96
93338007	3 LATITUDE CT 7	\$49.96	93338050	6 SANDFLOWER CT 50	\$49.96
93338008	5 LATITUDE CT 8	\$49.96	93338051	4 SANDFLOWER CT 51	\$49.96
93338009	7 LATITUDE CT 9	\$49.96	93338052	2 SANDFLOWER CT 52	\$49.96
93338010	9 LATITUDE CT 10	\$49.96	93338138	43 SEABIRD CT 1	\$49.96
93338011	11 LATITUDE CT 11	\$49.96	93338139	41 SEABIRD CT 2	\$49.96
93338012	15 LATITUDE CT 12	\$49.96	93338140	39 SEABIRD CT 3	\$49.96
93338013	17 LATITUDE CT 13	\$49.96	93338141	37 SEABIRD CT 4	\$49.96
93338014	19 LATITUDE CT 14	\$49.96	93338142	35 SEABIRD CT 5	\$49.96
93338015	21 LATITUDE CT 15	\$49.96	93338143	33 SEABIRD CT 6	\$49.96
93338016	22 LATITUDE CT 16	\$49.96	93338144	31 SEABIRD CT 7	\$49.96
93338017	20 LATITUDE CT 17	\$49.96	93338145	29 SEABIRD CT 8	\$49.96
93338018	18 LATITUDE CT 18	\$49.96	93338146	27 SEABIRD CT 9	\$49.96
93338019	16 LATITUDE CT 19	\$49.96	93338147	25 SEABIRD CT 10	\$49.96
93338020	14 LATITUDE CT 20	\$49.96	93338148	23 SEABIRD CT 11	\$49.96
93338021	12 LATITUDE CT 21	\$49.96	93338149	21 SEABIRD CT 12	\$49.96
93338022	10 LATITUDE CT 22	\$49.96	93338150	19 SEABIRD CT 13	\$49.96
93338023	8 LATITUDE CT 23	\$49.96	93338151	17 SEABIRD CT 14	\$49.96
93338024	6 LATITUDE CT 24	\$49.96	93338152	15 SEABIRD CT 15	\$49.96
93338025	4 LATITUDE CT 25	\$49.96	93338153	11 SEABIRD CT 16	\$49.96
93338026	2 LATITUDE CT 26	\$49.96	93338154	7 SEABIRD CT 17	\$49.96
93338027	21 SEAMIST CT 27	\$49.96	93338155	5 SEABIRD CT 18	\$49.96
93338028	19 SEAMIST CT 28	\$49.96	93338156	3 SEABIRD CT 19	\$49.96
93338029	17 SEAMIST CT 29	\$49.96	93338157	1 SEABIRD CT 20	\$49.96
93338030	15 SEAMIST CT 30	\$49.96	93338158	2 SEABIRD CT 21	\$49.96
93338031	11 SEAMIST CT 31	\$49.96	93338159	4 SEABIRD CT 22	\$49.96
93338032	9 SEAMIST CT 32	\$49.96	93338160	6 SEABIRD CT 23	\$49.96
93338033	7 SEAMIST CT 33	\$49.96	93338161	8 SEABIRD CT 24	\$49.96
93338034	5 SEAMIST CT 34	\$49.96	93338162	10 SEABIRD CT 25	\$49.96
93338035	3 SEAMIST CT 35	\$49.96	93338163	12 SEABIRD CT 26	\$49.96
93338036	1 SEAMIST CT 36	\$49.96	93338164	14 SEABIRD CT 27	\$49.96
93338037	1 SUNDANCE DR 37	\$49.96	93338165	16 SEABIRD CT 28	\$49.96
93338038	3 SUNDANCE DR 38	\$49.96	93338166	18 SEABIRD CT 29	\$49.96
93338039	5 SUNDANCE DR 39	\$49.96	93338167	20 SEABIRD CT 30	\$49.96
93338040	7 SUNDANCE DR 40	\$49.96	93338168	30 SEABIRD CT 31	\$49.96
93338041	9 SUNDANCE DR 41	\$49.96	93338169	32 SEABIRD CT 32	\$49.96
93338042	11 SUNDANCE DR 42	\$49.96	93338170	34 SEABIRD CT 33	\$49.96
93338043	15 SUNDANCE DR 43	\$49.96	93338171	36 SEABIRD CT 34	\$49.96
93338044	17 SUNDANCE DR 44	\$49.96	93338172	38 SEABIRD CT 35	\$49.96
93338045	19 SUNDANCE DR 45	\$49.96	93338173	40 SEABIRD CT 36	\$49.96
93338046	14 SANDFLOWER CT 46	\$49.96	93338174	42 SEABIRD CT 37	\$49.96
93338047	12 SANDFLOWER CT 47	\$49.96	93338175	44 SEABIRD CT 38	\$49.96
93338048	10 SANDFLOWER CT 48	\$49.96	93338176	17 NORTHWIND CT 39	\$49.96

**MESA WATER DISTRICT
Capital Charge Property Tax Roll
Fiscal Year 2022-23**

Assessor Parcel Number	Situs Address	Charge	Assessor Parcel Number	Situs Address	Charge
93338177	15 NORTHWIND CT 40	\$49.96	93338220	17 SURFSIDE CT 37	\$49.96
93338178	11 NORTHWIND CT 41	\$49.96	93338221	19 SURFSIDE CT 38	\$49.96
93338179	9 NORTHWIND CT 42	\$49.96	93338222	21 SURFSIDE CT 39	\$49.96
93338180	7 NORTHWIND CT 43	\$49.96	93338223	14 MOONRISE CT 1	\$49.96
93338181	5 NORTHWIND CT 44	\$49.96	93338224	12 MOONRISE CT	\$49.96
93338182	3 NORTHWIND CT 45	\$49.96	93338225	10 MOONRISE CT 3	\$49.96
93338183	1 NORTHWIND CT 46	\$49.96	93338226	8 MOONRISE CT 4	\$49.96
93338184	2 NORTHWIND CT 46	\$49.96	93338227	6 MOONRISE CT 5	\$49.96
93338185	4 NORTHWIND CT 2	\$49.96	93338228	4 MOONRISE CT 6	\$49.96
93338186	6 NORTHWIND CT 3	\$49.96	93338229	2 MOONRISE CT 7	\$49.96
93338187	8 NORTHWIND CT 4	\$49.96	93338230	1 STARBURST CT 8	\$49.96
93338188	10 NORTHWIND CT 5	\$49.96	93338231	3 STARBURST CT 9	\$49.96
93338189	1 MOONRISE CT 6	\$49.96	93338233	7 STARBURST CT 11	\$49.96
93338190	3 MOONRISE CT 7	\$49.96	93338234	9 STARBURST CT 12	\$49.96
93338191	5 MOONRISE CT 8	\$49.96	93338235	11 STARBURST CT 13	\$49.96
93338192	7 MOONRISE CT 9	\$49.96	93338236	15 STARBURST CT 14	\$49.96
93338193	9 MOONRISE CT 10	\$49.96	93338237	17 STARBURST CT 15	\$49.96
93338194	11 MOONRISE CT 11	\$49.96	93338238	19 STARBURST CT 16	\$49.96
93338195	1 RIPTIDE CT 12	\$49.96	93338239	2 STARBURST CT 17	\$49.96
93338196	3 RIPTIDE CT 13	\$49.96	93338240	4 STARBURST CT 18	\$99.92
93338197	5 RIPTIDE CT 14	\$49.96	93338241	6 STARBURST CT 19	\$49.96
93338198	7 RIPTIDE CT 15	\$49.96	93338242	8 STARBURST CT 20	\$49.96
93338199	9 RIPTIDE CT 16	\$49.96	93338243	10 STARBURST CT 21	\$49.96
93338200	11 RIPTIDE CT 17	\$49.96	93338244	12 STARBURST CT 22	\$49.96
93338201	15 RIPTIDE CT 18	\$49.96	93338245	14 STARBURST CT 23	\$49.96
93338202	17 RIPTIDE CT 19	\$49.96	93338246	2 RIPTIDE CT 24	\$49.96
93338203	19 RIPTIDE CT 20	\$49.96	93338247	4 RIPTIDE CT 25	\$49.96
93338204	18 SURFSIDE CT 21	\$49.96	93338248	6 RIPTIDE CT 26	\$49.96
93338205	16 SURFSIDE CT 22	\$49.96	93338249	8 RIPTIDE CT 27	\$49.96
93338206	14 SURFSIDE CT 23	\$49.96	93338250	10 RIPTIDE CT 28	\$49.96
93338207	12 SURFSIDE CT 24	\$49.96	93338251	12 WINDSONG CT 1	\$49.96
93338208	10 SURFSIDE CT 25	\$49.96	93338252	10 WINDSONG CT 2	\$49.96
93338209	8 SURFSIDE CT 26	\$49.96	93338253	8 WINDSONG CT 3	\$49.96
93338210	6 SURFSIDE CT 27	\$49.96	93338254	6 WINDSONG CT 4	\$49.96
93338211	4 SURFSIDE CT 28	\$49.96	93338255	1 WINDSONG CT 5	\$49.96
93338212	2 SURFSIDE CT 29	\$49.96	93338256	3 WINDSONG CT 6	\$49.96
93338213	1 SURFSIDE CT 30	\$49.96	93338257	5 WINDSONG CT 7	\$49.96
93338214	3 SURFSIDE CT 31	\$49.96	93338258	7 WINDSONG CT 8	\$49.96
93338215	5 SURFSIDE CT 32	\$49.96	93338259	9 WINDSONG CT 9	\$49.96
93338216	7 SURFSIDE CT 33	\$49.96	93338260	11 WINDSONG CT 10	\$49.96
93338217	9 SURFSIDE CT 34	\$49.96	93338261	14 BIG DIPPER CT 11	\$49.96
93338218	11 SURFSIDE CT 35	\$49.96	93338262	12 BIG DIPPER CT 12	\$49.96
93338219	15 SURFSIDE CT 36	\$49.96	93338263	10 BIG DIPPER CT 13	\$49.96

MESA WATER DISTRICT
Capital Charge Property Tax Roll
Fiscal Year 2022-23

Assessor Parcel Number	Situs Address	Charge	Assessor Parcel Number	Situs Address	Charge
93338264	8 BIG DIPPER CT 14	\$49.96	93338307	9 SAND DOLLAR CT 14	\$49.96
93338265	6 BIG DIPPER CT 15	\$49.96	93338308	7 SAND DOLLAR CT 15	\$49.96
93338266	4 BIG DIPPER CT 16	\$49.96	93338309	5 SAND DOLLAR CT 16	\$49.96
93338267	2 BIG DIPPER CT 17	\$49.96	93338310	3 SAND DOLLAR CT 17	\$49.96
93338268	1 BIG DIPPER CT 18	\$49.96	93338311	1 SAND DOLLAR CT 18	\$49.96
93338269	3 BIG DIPPER CT 19	\$49.96	93338312	2 STARFISH CT 19	\$49.96
93338270	5 BIG DIPPER CT 20	\$49.96	93338313	4 STARFISH CT 20	\$49.96
93338271	7 BIG DIPPER CT 21	\$49.96	93338314	6 STARFISH CT 21	\$49.96
93338272	9 BIG DIPPER CT 22	\$49.96	93338315	8 STARFISH CT 22	\$49.96
93338273	11 BIG DIPPER CT 23	\$49.96	93338316	10 STARFISH CT 23	\$49.96
93338274	15 BIG DIPPER CT 24	\$49.96	93338317	12 STARFISH CT 24	\$49.96
93338275	18 SUMMERWALK CT 25	\$49.96	93338318	14 STARFISH CT 25	\$49.96
93338276	16 SUMMERWALK CT 26	\$49.96	93338319	16 STARFISH CT 26	\$49.96
93338277	14 SUMMERWALK CT 27	\$49.96	93338320	18 STARFISH CT 27	\$49.96
93338278	12 SUMMERWALK CT 28	\$49.96	93338321	20 STARFISH CT 28	\$49.96
93338279	10 SUMMERWALK CT 29	\$49.96	93338322	25 STARFISH CT 29	\$49.96
93338280	8 SUMMERWALK CT 30	\$49.96	93338323	23 STARFISH CT 30	\$49.96
93338281	6 SUMMERWALK CT 31	\$49.96	93338324	21 STARFISH CT 31	\$49.96
93338282	4 SUMMERWALK CT 32	\$49.96	93338325	19 STARFISH CT 32	\$49.96
93338283	2 SUMMERWALK CT 33	\$49.96	93338326	17 STARFISH CT 33	\$49.96
93338284	1 SUMMERWALK CT 34	\$49.96	93338327	15 STARFISH CT 34	\$49.96
93338285	3 SUMMERWALK CT 35	\$49.96	93338328	11 STARFISH CT 35	\$49.96
93338286	5 SUMMERWALK CT 36	\$49.96	93338329	9 STARFISH CT 36	\$49.96
93338287	7 SUMMERWALK CT 37	\$49.96	93338330	7 STARFISH CT 37	\$49.96
93338288	9 SUMMERWALK CT 38	\$49.96	93338331	5 STARFISH CT 38	\$49.96
93338289	11 SUMMERWALK CT 39	\$49.96	93338332	3 STARFISH CT 39	\$49.96
93338290	15 SUMMERWALK CT 40	\$49.96	93338333	1 STARFISH CT 40	\$49.96
93338291	17 SUMMERWALK CT 41	\$49.96	93338334	27 STARFISH CT 1	\$49.96
93338292	19 SUMMERWALK CT 42	\$49.96	93338335	29 STARFISH CT 2	\$49.96
93338293	21 SUMMERWALK CT 43	\$49.96	93338336	31 STARFISH CT 3	\$49.96
93338294	2 SAND DOLLAR CT 1	\$49.96	93338337	33 STARFISH CT 4	\$49.96
93338295	4 SAND DOLLAR CT 2	\$49.96	93338338	35 STARFISH CT 5	\$49.96
93338296	6 SAND DOLLAR CT 3	\$49.96	93338339	37 STARFISH CT	\$49.96
93338297	8 SAND DOLLAR CT 4	\$49.96	93338340	39 STARFISH CT 7	\$49.96
93338298	10 SAND DOLLAR CT 5	\$49.96	93338341	41 STARFISH CT	\$49.96
93338299	12 SAND DOLLAR CT 6	\$49.96	93338342	40 STARFISH CT 9	\$49.96
93338300	14 SAND DOLLAR CT 7	\$49.96	93338343	38 STARFISH CT 10	\$49.96
93338301	16 SAND DOLLAR CT 8	\$49.96	93338344	36 STARFISH CT 11	\$49.96
93338302	18 SAND DOLLAR CT 9	\$49.96	93338345	34 STARFISH CT 12	\$49.96
93338303	19 SAND DOLLAR CT 10	\$49.96	93338346	32 STARFISH CT 13	\$49.96
93338304	17 SAND DOLLAR CT 11	\$49.96	93338347	30 STARFISH CT 14	\$49.96
93338305	15 SAND DOLLAR CT 12	\$49.96	93338348	28 STARFISH CT 15	\$49.96
93338306	11 SAND DOLLAR CT 13	\$49.96	93338349	26 STARFISH CT 16	\$49.96

MESA WATER DISTRICT
Capital Charge Property Tax Roll
Fiscal Year 2022-23

Assessor Parcel Number	Situs Address	Charge	Assessor Parcel Number	Situs Address	Charge
93338350	21 SAND DOLLAR CT 17	\$49.96	93355028	1111 S COAST DR 28	\$63.07
93338351	23 SAND DOLLAR CT 18	\$49.96	93355029	1111 S COAST DR 29	\$63.07
93338352	25 SAND DOLLAR CT 19	\$49.96	93355030	1111 S COAST DR 30	\$63.07
93338353	27 SAND DOLLAR CT 20	\$49.96	93355031	1111 S COAST DR 31	\$63.07
93338354	29 SAND DOLLAR CT 21	\$49.96	93355032	1111 S COAST DR 32	\$63.07
93338355	31 SAND DOLLAR CT 22	\$49.96	93355033	1111 S COAST DR 33	\$63.07
93338356	33 SAND DOLLAR CT 23	\$49.96	93355034	1111 S COAST DR 34	\$63.07
93338357	35 SAND DOLLAR CT 24	\$49.96	93355035	1111 S COAST DR 35	\$63.07
93338358	36 SAND DOLLAR CT 25	\$49.96	93355036	1111 S COAST DR 36	\$63.07
93338360	32 SAND DOLLAR CT	\$49.96	93355037	1111 S COAST DR 37	\$63.07
93338361	30 SAND DOLLAR CT 28	\$49.96	93355038	1111 S COAST DR 38	\$63.07
93338362	28 SAND DOLLAR CT 29	\$49.96	93355039	1111 S COAST DR 39	\$63.07
93338363	26 SAND DOLLAR CT	\$49.96	93355040	1111 S COAST DR 40	\$63.07
93338364	24 SAND DOLLAR CT 31	\$49.96	93394051	191 FLOWER ST A	\$74.94
93338365	22 SAND DOLLAR CT 32	\$49.96	93394052	191 FLOWER ST 2	\$74.94
93338366	20 SAND DOLLAR CT 33	\$49.96	93394053	191 FLOWER ST C	\$74.94
93355001	1111 S COAST DR 1	\$63.07	93394065	1891 ORANGE AVE A	\$66.61
93355002	1111 S COAST DR 2	\$63.07	93394066	1891 ORANGE AVE B	\$66.61
93355003	1111 S COAST DR 3	\$63.07	93394067	1891 ORANGE AVE C	\$66.61
93355004	1111 S COAST DR 4	\$63.07	93394138	185 E 19TH ST A	\$124.90
93355005	1111 S COAST DR 5	\$63.07	93394139	185 E 19TH ST B	\$124.90
93355006	1111 S COAST DR 6	\$63.07	93405001	636 LAKEVIEW LN 1	\$58.24
93355007	1111 S COAST DR 7	\$63.07	93405002	634 LAKEVIEW LN 2	\$58.24
93355008	1111 S COAST DR 8	\$63.07	93405003	632 LAKEVIEW LN 3	\$58.24
93355009	1111 S COAST DR 9	\$63.07	93405004	630 LAKEVIEW LN 4	\$58.24
93355010	1111 S COAST DR 10	\$63.07	93405005	631 LAKEVIEW LN 5	\$58.24
93355011	1111 S COAST DR 11	\$63.07	93405006	629 LAKEVIEW LN 6	\$58.24
93355012	1111 S COAST DR 12	\$63.07	93405007	627 LAKEVIEW LN 7	\$58.24
93355013	1111 S COAST DR 13	\$63.07	93405008	625 LAKEVIEW LN 8	\$58.24
93355014	1111 S COAST DR 14	\$63.07	93405009	623 LAKEVIEW LN 9	\$58.24
93355015	1111 S COAST DR 15	\$63.07	93405010	621 LAKEVIEW LN 10	\$58.24
93355016	1111 S COAST DR 16	\$63.07	93405011	619 LAKEVIEW LN 11	\$58.24
93355017	1111 S COAST DR 17	\$63.07	93405012	617 LAKEVIEW LN 12	\$58.24
93355018	1111 S COAST DR 18	\$63.07	93405013	622 LAKEVIEW LN 13	\$58.24
93355019	1111 S COAST DR 19	\$63.07	93405014	620 LAKEVIEW LN 14	\$58.24
93355020	1111 S COAST DR 20	\$63.07	93405015	618 LAKEVIEW LN 15	\$58.24
93355021	1111 S COAST DR 21	\$63.07	93405016	615 LAKEVIEW LN 16	\$58.24
93355022	1111 S COAST DR 22	\$63.07	93405017	613 LAKEVIEW LN 17	\$58.24
93355023	1111 S COAST DR 23	\$63.07	93405018	611 LAKEVIEW LN 18	\$58.24
93355024	1111 S COAST DR 24	\$63.07	93405019	609 LAKEVIEW LN 19	\$58.24
93355025	1111 S COAST DR 25	\$63.07	93405020	607 LAKEVIEW LN 20	\$58.24
93355026	1111 S COAST DR 26	\$63.07	93405021	604 LAKEVIEW LN 21	\$58.24
93355027	1111 S COAST DR 27	\$63.07	93405022	602 LAKEVIEW LN 22	\$58.24

MESA WATER DISTRICT
Capital Charge Property Tax Roll
Fiscal Year 2022-23

Assessor			Assessor		
Parcel Number	Situs Address	Charge	Parcel Number	Situs Address	Charge
93405023	600 LAKEVIEW LN 23	\$58.24	93405066	620 BROOKVIEW WAY 66	\$58.24
93405024	605 LAKEVIEW LN 24	\$58.24	93405067	622 BROOKVIEW WAY 67	\$58.24
93405025	603 LAKEVIEW LN 25	\$58.24	93405068	624 SKYVIEW LN 68	\$58.24
93405026	601 LAKEVIEW LN 26	\$58.24	93405069	626 SKYVIEW LN 69	\$58.24
93405027	623 SEAVIEW LN 27	\$58.24	93405070	628 SKYVIEW LN 70	\$58.24
93405028	621 SEAVIEW LN 28	\$58.24	93405071	630 SKYVIEW LN 71	\$58.24
93405029	619 SEAVIEW LN 29	\$58.24	93405072	632 SKYVIEW LN 72	\$58.24
93405030	617 SEAVIEW LN 30	\$58.24	93405073	643 DANUBE WAY 73	\$60.01
93405031	615 SEAVIEW LN 31	\$58.24	93405074	641 DANUBE WAY 74	\$60.01
93405032	613 SEAVIEW LN 32	\$58.24	93405075	639 DANUBE WAY 75	\$60.01
93405033	611 SEAVIEW LN 33	\$58.24	93405076	637 DANUBE WAY 76	\$60.01
93405034	609 SEAVIEW LN 34	\$58.24	93405077	635 DANUBE WAY 77	\$60.01
93405035	607 SEAVIEW LN 35	\$58.24	93405078	633 DANUBE WAY 78	\$60.01
93405036	605 SEAVIEW LN 36	\$58.24	93405079	644 DANUBE WAY 79	\$60.01
93405037	603 SEAVIEW LN 37	\$58.24	93405080	642 DANUBE WAY 80	\$60.01
93405038	601 SEAVIEW LN 38	\$58.24	93405081	640 DANUBE WAY 81	\$60.01
93405039	622 SEAVIEW LN 39	\$58.24	93405082	626 DANUBE WAY 82	\$60.01
93405040	620 SEAVIEW LN 40	\$58.24	93405083	624 DANUBE WAY 83	\$60.01
93405041	618 SEAVIEW LN 41	\$58.24	93405084	622 DANUBE WAY 84	\$60.01
93405042	616 SEAVIEW LN 42	\$58.24	93405085	620 DANUBE WAY 85	\$60.01
93405043	614 SEAVIEW LN 43	\$58.24	93405086	631 DANUBE WAY 86	\$60.01
93405044	612 SEAVIEW LN 44	\$58.24	93405087	629 DANUBE WAY 87	\$60.01
93405045	633 SKYVIEW LN 45	\$58.24	93405088	627 DANUBE WAY 88	\$60.01
93405046	631 SKYVIEW LN 46	\$58.24	93405089	625 DANUBE WAY 89	\$60.01
93405047	629 SKYVIEW LN 47	\$58.24	93405090	623 DANUBE WAY 90	\$60.01
93405048	627 SKYVIEW LN 48	\$58.24	93405091	621 DANUBE WAY 91	\$60.01
93405049	625 SKYVIEW LN 49	\$58.24	93405092	600 RHINE LN 92	\$58.24
93405050	623 BROOKVIEW WAY 50	\$58.24	93405093	602 RHINE LN 93	\$58.24
93405051	621 BROOKVIEW WAY 51	\$58.24	93405094	604 RHINE LN 94	\$58.24
93405052	619 BROOKVIEW WAY 52	\$58.24	93405095	606 RHINE LN 95	\$58.24
93405053	617 BROOKVIEW WAY 53	\$58.24	93405096	609 RHINE LN 96	\$58.24
93405054	615 BROOKVIEW WAY 54	\$58.24	93405097	611 RHINE LN 97	\$58.24
93405055	613 BROOKVIEW WAY 55	\$58.24	93405098	613 RHINE LN 98	\$58.24
93405056	611 BROOKVIEW WAY 56	\$58.24	93405099	615 RHINE LN 99	\$58.24
93405057	609 BROOKVIEW WAY 57	\$58.24	93405100	617 RHINE LN 100	\$58.24
93405058	607 BROOKVIEW WAY 58	\$58.24	93405101	608 RHINE LN 101	\$58.24
93405059	605 BROOKVIEW WAY 59	\$58.24	93405102	610 RHINE LN 102	\$58.24
93405060	603 BROOKVIEW WAY 60	\$58.24	93405103	612 RHINE LN 103	\$58.24
93405061	601 BROOKVIEW WAY 61	\$58.24	93405104	614 RHINE LN 104	\$58.24
93405062	612 BROOKVIEW WAY 62	\$58.24	93405105	616 RHINE LN 105	\$58.24
93405063	614 BROOKVIEW WAY 63	\$58.24	93405106	618 RHINE LN 106	\$58.24
93405064	616 BROOKVIEW WAY 64	\$58.24	93405107	639 RHINE LN 107	\$58.24
93405065	618 BROOKVIEW WAY 65	\$58.24	93405108	637 RHINE LN 108	\$58.24

MESA WATER DISTRICT
Capital Charge Property Tax Roll
Fiscal Year 2022-23

Assessor			Assessor		
Parcel Number	Situs Address	Charge	Parcel Number	Situs Address	Charge
93405109	635 RHINE LN 109	\$58.24	93405152	606 THAMES WAY 152	\$58.24
93405110	633 RHINE LN 110	\$58.24	93405153	608 THAMES WAY 153	\$58.24
93405111	625 RHINE LN 111	\$58.24	93405154	610 THAMES WAY 154	\$58.24
93405112	623 RHINE LN 112	\$58.24	93405155	622 THAMES WAY 155	\$58.24
93405113	621 RHINE LN 113	\$58.24	93405156	620 THAMES WAY 156	\$58.24
93405114	620 RHINE LN 114	\$58.24	93405157	618 THAMES WAY 157	\$58.24
93405115	622 RHINE LN 115	\$58.24	93405158	616 THAMES WAY 158	\$58.24
93405116	624 RHINE LN 116	\$58.24	93405159	614 THAMES WAY 159	\$58.24
93405117	626 RHINE LN 117	\$58.24	93405160	612 THAMES WAY 160	\$8.28
93405118	628 RHINE LN 118	\$58.24	93405161	607 SHASTA LN 161	\$58.24
93405119	630 RHINE LN 119	\$58.24	93405162	605 SHASTA LN 162	\$58.24
93405120	632 RHINE LN 120	\$58.24	93405163	603 SHASTA LN 163	\$58.24
93405121	634 RHINE LN 121	\$58.24	93405164	601 SHASTA LN 164	\$58.24
93405122	636 RHINE LN 122	\$58.24	93405165	609 SHASTA LN 165	\$58.24
93405123	638 RHINE LN 123	\$58.24	93405166	611 SHASTA LN 166	\$58.24
93405124	641 WHITNEY WAY 124	\$58.24	93405167	613 SHASTA LN 167	\$58.24
93405125	639 WHITNEY WAY 125	\$58.24	93405168	614 SHASTA LN 168	\$58.24
93405126	637 WHITNEY WAY 126	\$58.24	93405169	612 SHASTA LN 169	\$58.24
93405127	642 WHITNEY WAY 127	\$58.24	93405170	610 SHASTA LN 170	\$58.24
93405128	640 WHITNEY WAY 128	\$58.24	93405171	600 SHASTA LN 171	\$58.24
93405129	638 WHITNEY WAY 129	\$58.24	93405172	602 SHASTA LN 172	\$58.24
93405130	635 WHITNEY WAY 130	\$58.24	93405173	604 SHASTA LN 173	\$58.24
93405131	633 WHITNEY WAY 131	\$58.24	93405174	606 SHASTA LN 174	\$58.24
93405132	631 WHITNEY WAY 132	\$58.24	93405175	608 SHASTA LN 175	\$58.24
93405133	629 WHITNEY WAY 133	\$58.24	93405176	631 SHASTA LN 176	\$58.24
93405134	627 WHITNEY WAY 134	\$58.24	93405177	629 SHASTA LN 177	\$58.24
93405135	628 WHITNEY WAY 135	\$58.24	93405178	627 SHASTA LN 178	\$58.24
93405136	626 WHITNEY WAY 136	\$58.24	93405179	621 SHASTA LN 179	\$58.24
93405137	624 WHITNEY WAY 137	\$58.24	93405180	619 SHASTA LN 180	\$58.24
93405138	622 WHITNEY WAY 138	\$58.24	93405181	617 SHASTA LN 181	\$58.24
93405139	620 WHITNEY WAY 139	\$58.24	93405182	616 SHASTA LN 182	\$58.24
93405140	625 WHITNEY WAY 140	\$58.24	93405183	618 SHASTA LN 183	\$58.24
93405141	623 WHITNEY WAY 141	\$58.24	93405184	620 SHASTA LN 184	\$58.24
93405142	621 WHITNEY WAY 142	\$58.24	93405185	622 SHASTA LN 185	\$58.24
93405143	601 THAMES WAY 143	\$58.24	93405186	624 SHASTA LN 186	\$58.24
93405144	603 THAMES WAY 144	\$58.24	93405187	626 SHASTA LN 187	\$58.24
93405145	605 THAMES WAY 145	\$58.24	93405188	628 SHASTA LN 188	\$58.24
93405146	607 THAMES WAY 146	\$58.24	93405189	630 SHASTA LN 189	\$58.24
93405147	609 THAMES WAY 147	\$58.24	93405190	632 SHASTA LN 190	\$58.24
93405148	611 THAMES WAY 148	\$108.20	93405191	611 LASSEN LN 191	\$58.24
93405149	600 THAMES WAY 149	\$58.24	93405192	609 LASSEN LN 192	\$58.24
93405150	602 THAMES WAY 150	\$58.24	93405193	607 LASSEN LN 193	\$58.24
93405151	604 THAMES WAY 151	\$58.24	93405194	605 LASSEN LN 194	\$58.24

MESA WATER DISTRICT
Capital Charge Property Tax Roll
Fiscal Year 2022-23

Assessor Parcel Number	Situs Address	Charge	Assessor Parcel Number	Situs Address	Charge
93405195	603 LASSEN LN 195	\$58.24	93411039	2131 EVANS WAY	\$124.90
93405196	601 LASSEN LN 196	\$58.24	93411040	2135 EVANS WAY	\$124.90
93405197	600 LASSEN LN 197	\$58.24	93411042	587 VICTORIA ST	\$124.90
93405198	602 LASSEN LN 198	\$58.24	93411043	585 VICTORIA ST	\$124.90
93405199	604 LASSEN LN 199	\$58.24	93411044	582 DONOVAN LN	\$124.90
93405200	606 LASSEN LN 200	\$58.24	93411045	2128 EVANS WAY	\$124.90
93405201	608 LASSEN LN 201	\$58.24	93411046	2130 EVANS WAY	\$124.90
93405202	601 RAINIER WAY 202	\$58.24	93411047	2132 EVANS WAY	\$124.90
93405203	603 RAINIER WAY 203	\$58.24	93411048	2136 EVANS WAY	\$124.90
93405204	605 RAINIER WAY 204	\$58.24	93411049	579 VICTORIA ST	\$124.90
93405205	607 RAINIER WAY 205	\$58.24	93411050	577 VICTORIA ST	\$124.90
93405206	609 RAINIER WAY 206	\$58.24	93411051	575 VICTORIA ST	\$124.90
93405207	600 RAINIER WAY 207	\$58.24	93411052	573 VICTORIA ST	\$124.90
93405208	602 RAINIER WAY 208	\$58.24	93411053	571 VICTORIA ST 5	\$124.90
93405209	604 RAINIER WAY 209	\$58.24	93411054	2136 CELESTE WAY	\$124.90
93405210	606 RAINIER WAY 210	\$58.24	93411055	2133 BELLA CT	\$124.90
93405211	608 RAINIER WAY 211	\$58.24	93411056	2134 BELLA CT	\$124.90
93411001	594 HAMILTON ST 1	\$58.29	93411057	2136 BELLA CT	\$124.90
93411002	594 HAMILTON ST 2	\$58.29	93411058	2138 BELLA CT	\$124.90
93411003	594 HAMILTON ST 3	\$58.29	93411059	2137 CELESTE WAY	\$124.90
93411004	594 HAMILTON ST 4	\$58.29	93411060	2133 CELESTE WAY	\$124.90
93411005	594 HAMILTON ST 5	\$58.29	93411061	2132 CELESTE WAY	\$124.90
93411006	594 HAMILTON ST 6	\$58.29	93411062	2128 CELESTE WAY	\$124.90
93411011	543 VICTORIA ST A	\$57.77	93411063	2126 CELESTE WAY	\$124.90
93411012	543 VICTORIA ST B	\$57.77	93411064	575 DONOVAN LN	\$124.90
93411013	543 VICTORIA ST C	\$57.77	93411065	577 DONOVAN LN	\$124.90
93411014	543 VICTORIA ST D	\$57.77	93411066	579 DONOVAN LN	\$124.90
93411015	543 VICTORIA ST E	\$57.77	93411067	2131 CELESTE WAY	\$124.90
93411016	543 VICTORIA ST F	\$57.77	93411068	2129 CELESTE WAY	\$124.90
93411017	543 VICTORIA ST G	\$57.77	93411069	576 DONOVAN LN	\$124.90
93411018	543 VICTORIA ST H	\$57.77	93411070	578 DONOVAN LN	\$124.90
93411019	543 VICTORIA ST J	\$57.77	93411071	580 DONOVAN LN	\$124.90
93411020	543 VICTORIA ST K	\$57.77	93434001	1935 ORANGE AVE 1	\$41.63
93411021	543 VICTORIA ST L	\$57.77	93434002	1935 ORANGE AVE 2	\$41.63
93411022	543 VICTORIA ST M	\$57.77	93434003	1935 ORANGE AVE 3	\$41.63
93411023	543 VICTORIA ST N	\$57.77	93434009	133 CECIL PL A	\$67.81
93411024	543 VICTORIA ST O	\$57.77	93434010	133 CECIL PL B	\$67.81
93411025	543 VICTORIA ST P	\$57.77	93434011	133 CECIL PL C	\$67.81
93411026	543 VICTORIA ST Q	\$57.77	93434012	133 CECIL PL D	\$67.81
93411035	581 DONOVAN LN	\$124.90	93434013	133 CECIL PL E	\$67.81
93411036	583 DONOVAN LN	\$124.90	93434014	133 CECIL PL F	\$67.81
93411037	2125 EVANS WAY	\$124.90	93434015	133 CECIL PL G	\$67.81
93411038	2127 EVANS WAY	\$124.90	93434016	132 VIRGINIA PL	\$49.96

MESA WATER DISTRICT
Capital Charge Property Tax Roll
Fiscal Year 2022-23

Assessor			Assessor		
Parcel Number	Situs Address	Charge	Parcel Number	Situs Address	Charge
93434020	176 E 19TH ST	\$74.94	93506004	880 BEAR CRK 4	\$65.67
93434021	182 E 19TH ST	\$74.94	93506005	876 BEAR CRK 5	\$65.67
93434022	178 E 19TH ST	\$74.94	93506006	874 BEAR CRK 6	\$65.67
93434023	180 E 19TH ST	\$74.94	93506007	872 BEAR CRK 7	\$65.67
93434026	160 E 19TH ST A	\$124.90	93506008	870 BEAR CRK 8	\$65.67
93434027	160 E 19TH ST B	\$124.90	93506009	864 BEAR CRK 9	\$65.67
93484001	229 W WILSON ST 1	\$65.57	93506010	862 BEAR CRK 10	\$65.67
93484002	229 W WILSON ST 2	\$65.57	93506011	860 BEAR CRK 11	\$65.67
93484003	229 W WILSON ST 3	\$65.57	93506012	856 BEAR CRK 12	\$65.67
93484004	229 W WILSON ST 4	\$65.57	93506013	854 BEAR CRK 13	\$65.67
93484005	229 W WILSON ST 5	\$65.57	93506014	852 BEAR CRK 14	\$65.67
93484006	229 W WILSON ST 6	\$65.57	93506015	850 BEAR CRK 15	\$65.67
93484007	229 W WILSON ST 7	\$65.57	93506016	3446 MEADOW BRK 16	\$65.67
93484008	229 W WILSON ST 8	\$65.57	93506017	3444 MEADOW BRK 17	\$65.67
93484009	229 W WILSON ST 9	\$65.57	93506018	3442 MEADOW BRK 18	\$65.67
93484010	229 W WILSON ST 10	\$65.57	93506019	3440 MEADOW BRK 19	\$65.67
93484011	229 W WILSON ST 11	\$65.57	93506020	3434 MEADOW BRK 20	\$65.67
93484012	229 W WILSON ST 12	\$65.57	93506021	3432 MEADOW BRK 21	\$65.67
93484013	229 W WILSON ST 13	\$15.61	93506022	3430 MEADOW BRK 22	\$65.67
93484014	229 W WILSON ST 14	\$65.57	93506023	3424 MEADOW BRK 23	\$65.67
93484015	229 W WILSON ST 15	\$65.57	93506024	3422 MEADOW BRK 24	\$65.67
93484016	229 W WILSON ST 16	\$65.57	93506025	3420 MEADOW BRK 25	\$65.67
93484019	2233 FAIRVIEW RD A	\$29.17	93506026	3416 MEADOW BRK 26	\$65.67
93484020	2233 FAIRVIEW RD B	\$29.17	93506027	3414 MEADOW BRK 27	\$65.67
93484021	2233 FAIRVIEW RD C	\$29.17	93506028	3412 MEADOW BRK 28	\$65.67
93484022	2233 FAIRVIEW RD D	\$29.17	93506029	3410 MEADOW BRK 29	\$65.67
93484023	2233 FAIRVIEW RD E	\$29.17	93506030	3404 MEADOW BRK 30	\$65.67
93484024	2233 FAIRVIEW RD F	\$29.17	93506031	3402 MEADOW BRK 31	\$65.67
93484025	2233 FAIRVIEW RD G	\$29.17	93506032	3400 MEADOW BRK 32	\$65.67
93484026	2233 FAIRVIEW RD H	\$29.17	93506033	3401 MEADOW BRK 33	\$65.67
93484027	2233 FAIRVIEW RD J	\$29.17	93506034	3403 MEADOW BRK 34	\$65.67
93484028	2233 FAIRVIEW RD K	\$29.17	93506035	3405 MEADOW BRK 35	\$65.67
93484029	2233 FAIRVIEW RD L	\$29.17	93506036	871 DEEP CRK 36	\$65.67
93484030	2233 FAIRVIEW RD M	\$29.17	93506037	873 DEEP CRK 37	\$65.67
93484031	2233 FAIRVIEW RD N	\$29.17	93506038	875 DEEP CRK 38	\$65.67
93484032	2233 FAIRVIEW RD P	\$29.17	93506039	877 DEEP CRK 39	\$65.67
93484033	2233 FAIRVIEW RD R	\$29.17	93506040	3411 TIMBER LK 40	\$65.67
93484034	2233 FAIRVIEW RD S	\$29.17	93506041	3413 TIMBER LK 41	\$65.67
93484035	2233 FAIRVIEW RD T	\$29.17	93506042	3421 TIMBER LK 42	\$65.67
93484036	2233 FAIRVIEW RD U	\$29.17	93506043	3423 TIMBER LK 43	\$65.67
93506001	886 BEAR CRK 1	\$65.67	93506044	3425 TIMBER LK 44	\$65.67
93506002	884 BEAR CRK 2	\$65.67	93506045	3427 TIMBER LK 45	\$65.67
93506003	882 BEAR CRK 3	\$65.67	93506046	3431 TIMBER LK 46	\$65.67

MESA WATER DISTRICT
Capital Charge Property Tax Roll
Fiscal Year 2022-23

Assessor Parcel Number	Situs Address	Charge	Assessor Parcel Number	Situs Address	Charge
93506047	3433 TIMBER LK 47	\$65.67	93506090	3414 PINEBROOK 90	\$65.67
93506048	3435 TIMBER LK 48	\$65.67	93506091	3412 PINEBROOK 91	\$65.67
93506049	3436 TIMBER LK 49	\$65.67	93506092	3410 PINEBROOK 92	\$65.67
93506050	3434 TIMBER LK 50	\$65.67	93506093	3411 PINEBROOK CIR 93	\$65.67
93506051	3432 TIMBER LK 51	\$65.67	93506094	3413 PINEBROOK CIR 94	\$65.67
93506052	3430 TIMBER LK 52	\$65.67	93506095	3421 PINEBROOK CIR 95	\$65.67
93506053	877 VILLAGE CRK 53	\$65.67	93506096	3423 PINEBROOK CIR 96	\$65.67
93506054	875 VILLAGE CRK 54	\$65.67	93506097	3425 PINEBROOK CIR 97	\$65.67
93506055	873 VILLAGE CRK 55	\$65.67	93506098	3431 PINEBROOK CIR 98	\$65.67
93506056	871 VILLAGE CRK 56	\$65.67	93506099	3433 PINEBROOK CIR 99	\$65.67
93506057	3425 MEADOW BRK 57	\$65.67	93506100	3435 PINEBROOK CIR 100	\$65.67
93506058	3423 MEADOW BRK 58	\$65.67	93506101	3437 PINEBROOK CIR 101	\$65.67
93506059	3421 MEADOW BRK 59	\$65.67	93506102	3441 PINEBROOK 102	\$65.67
93506060	3413 MEADOW BRK 60	\$65.67	93506103	3443 PINEBROOK 103	\$65.67
93506061	3411 MEADOW BRK 61	\$65.67	93506104	3445 PINEBROOK 104	\$65.67
93506062	870 DEEP CRK 62	\$65.67	93506105	3451 PINEBROOK 105	\$65.67
93506063	872 DEEP CRK 63	\$65.67	93506106	3453 PINEBROOK 106	\$65.67
93506064	874 DEEP CRK 64	\$65.67	93506107	3455 PINEBROOK 107	\$65.67
93506065	876 DEEP CRK 65	\$65.67	93506108	3454 HOLLOW BROOK CIR 108	\$65.67
93506066	866 VILLAGE CRK 66	\$65.67	93506109	3452 HOLLOW BROOK CIR 109	\$65.67
93506067	864 VILLAGE CRK 67	\$65.67	93506110	3450 HOLLOW BROOK CIR 110	\$65.67
93506068	862 VILLAGE CRK 68	\$65.67	93506111	3444 HOLLOW BROOK CIR 111	\$65.67
93506069	860 VILLAGE CRK 69	\$65.67	93506112	3442 HOLLOW BROOK CIR 112	\$65.67
93506070	3441 MEADOW BRK 70	\$65.67	93506113	3440 HOLLOW BROOK CIR 113	\$65.67
93506071	3443 MEADOW BRK 71	\$65.67	93506114	3432 HOLLOW BROOK CIR 114	\$65.67
93506072	3445 MEADOW BRK 72	\$65.67	93506115	3430 HOLLOW BROOK CIR 115	\$65.67
93506073	3447 MEADOW BRK 73	\$65.67	93506116	3431 HOLLOW BROOK CIR 116	\$65.67
93506074	871 BEAR CRK 74	\$65.67	93506117	3433 HOLLOW BROOK CIR 117	\$65.67
93506075	873 BEAR CRK 75	\$65.67	93506118	3441 HOLLOW BROOK CIR 118	\$65.67
93506076	875 BEAR CRK 76	\$65.67	93506119	3443 HOLLOW BROOK CIR 119	\$65.67
93506077	877 BEAR CRK 77	\$65.67	93506120	3445 HOLLOW BROOK CIR 120	\$65.67
93506078	881 BEAR CRK 78	\$65.67	93506121	3447 HOLLOW BROOK CIR 121	\$65.67
93506079	883 BEAR CRK 79	\$65.67	93506122	921 HOLLOW BROOK LN 122	\$65.67
93506080	885 BEAR CRK 80	\$65.67	93506123	923 HOLLOW BROOK LN 123	\$65.67
93506081	887 BEAR CRK 81	\$65.67	93506124	936 HOLLOW BROOK LN 124	\$65.67
93506082	3436 PINEBROOK 82	\$65.67	93506125	934 HOLLOW BROOK LN 125	\$65.67
93506083	3434 PINEBROOK 83	\$65.67	93506126	932 HOLLOW BROOK LN 126	\$65.67
93506084	3432 PINEBROOK 84	\$65.67	93506127	930 HOLLOW BROOK LN 127	\$65.67
93506085	3430 PINEBROOK 85	\$65.67	93506128	916 HOLLOW BROOK LN 128	\$65.67
93506086	3424 PINEBROOK 86	\$65.67	93506129	914 HOLLOW BROOK LN 129	\$65.67
93506087	3422 PINEBROOK 87	\$65.67	93506130	912 HOLLOW BROOK LN 130	\$65.67
93506088	3420 PINEBROOK 88	\$65.67	93506131	910 HOLLOW BROOK LN 131	\$65.67
93506089	3416 PINEBROOK 89	\$65.67	93506132	902 HOLLOW BROOK LN 132	\$65.67

**MESA WATER DISTRICT
Capital Charge Property Tax Roll
Fiscal Year 2022-23**

Assessor Parcel Number	Situs Address	Charge	Assessor Parcel Number	Situs Address	Charge
93506133	900 HOLLOW BROOK LN 133	\$65.67	93513400	3357 VIA TIVOLI	\$74.94
93513358	1327 CORTE ALEMANO	\$74.94	93513401	3355 VIA TIVOLI	\$74.94
93513359	1325 CORTE ALEMANO	\$74.94	93513402	3353 VIA TIVOLI	\$74.94
93513360	1323 CORTE ALEMANO	\$74.94	93513403	3351 VIA TIVOLI	\$74.94
93513361	1321 CORTE ALEMANO	\$74.94	93513404	3360 VIA SIENNA	\$74.94
93513362	1319 CORTE ALEMANO	\$74.94	93513405	3358 VIA SIENNA	\$74.94
93513363	1317 CORTE ALEMANO	\$74.94	93513406	3356 VIA SIENNA	\$74.94
93513364	1315 CORTE ALEMANO	\$74.94	93513407	3354 VIA SIENNA	\$74.94
93513365	1324 CORTE VENOSA	\$74.94	93513408	3352 VIA SIENNA	\$74.94
93513366	1322 CORTE VENOSA	\$74.94	93513409	3350 VIA SIENNA	\$74.94
93513367	1320 CORTE VENOSA	\$74.94	93513410	3361 VIA SIENNA	\$74.94
93513368	1318 CORTE VENOSA	\$74.94	93513411	3359 VIA SIENNA	\$74.94
93513369	1316 CORTE VENOSA	\$74.94	93513412	3357 VIA SIENNA	\$74.94
93513370	1314 CORTE VENOSA	\$74.94	93513413	3355 VIA SIENNA	\$74.94
93513371	1312 CORTE VENOSA	\$74.94	93513414	3353 VIA SIENNA	\$74.94
93513372	1313 CORTE ALEMANO	\$74.94	93513415	3351 VIA SIENNA	\$74.94
93513373	1311 CORTE ALEMANO	\$74.94	93513416	3360 VIA PARMA	\$74.94
93513374	1309 CORTE ALEMANO	\$74.94	93513417	3358 VIA PARMA	\$74.94
93513375	1307 CORTE ALEMANO	\$74.94	93513418	3356 VIA PARMA	\$74.94
93513376	1305 CORTE ALEMANO	\$74.94	93513419	3354 VIA PARMA	\$74.94
93513377	1303 CORTE ALEMANO	\$74.94	93513421	3350 VIA PARMA	\$74.94
93513378	1301 CORTE ALEMANO	\$74.94	93513422	3360 VIA TRENTINO	\$74.94
93513379	1310 CORTE VENOSA	\$74.94	93513423	3358 VIA TRENTINO	\$74.94
93513380	1308 CORTE VENOSA	\$74.94	93513424	3356 VIA TRENTINO	\$74.94
93513381	1306 CORTE VENOSA	\$74.94	93513425	3354 VIA TRENTINO	\$74.94
93513382	1304 CORTE VENOSA	\$74.94	93513426	3352 VIA TRENTINO	\$74.94
93513383	1302 CORTE VENOSA	\$74.94	93513427	3350 VIA TRENTINO	\$74.94
93513384	1300 CORTE VENOSA	\$74.94	93513428	3361 VIA TRENTINO	\$74.94
93513385	1336 CORTE VENOSA	\$74.94	93513429	3359 VIA TRENTINO	\$74.94
93513386	1334 CORTE VENOSA	\$74.94	93513430	3357 VIA TRENTINO	\$74.94
93513387	1332 CORTE VENOSA	\$74.94	93513431	3355 VIA TRENTINO	\$74.94
93513388	1330 CORTE VENOSA	\$74.94	93513432	3353 VIA TRENTINO	\$74.94
93513389	1328 CORTE VENOSA	\$74.94	93513433	3351 VIA TRENTINO	\$74.94
93513390	1326 CORTE VENOSA	\$74.94	93513434	3363 VIA MERANO	\$74.94
93513391	3364 VIA TIVOLI	\$74.94	93513435	3361 VIA MERANO	\$74.94
93513392	3362 VIA TIVOLI	\$74.94	93513436	3359 VIA MERANO	\$74.94
93513393	3360 VIA TIVOLI	\$74.94	93513437	3357 VIA MERANO	\$74.94
93513394	3358 VIA TIVOLI	\$74.94	93513438	3355 VIA MERANO	\$74.94
93513395	3356 VIA TIVOLI	\$74.94	93513439	3353 VIA MERANO	\$74.94
93513396	3354 VIA TIVOLI	\$74.94	93513440	3351 VIA MERANO	\$74.94
93513397	3352 VIA TIVOLI	\$74.94	93519001	342 SYDNEY LN 342	\$66.62
93513398	3361 VIA TIVOLI	\$74.94	93519002	348 SYDNEY LN 348	\$66.62
93513399	3359 VIA TIVOLI	\$74.94	93519003	324 SYDNEY LN 324	\$66.62

MESA WATER DISTRICT
Capital Charge Property Tax Roll
Fiscal Year 2022-23

Assessor Parcel Number	Situs Address	Charge	Assessor Parcel Number	Situs Address	Charge
93519004	330 SYDNEY LN 330	\$66.62	93523032	1063 WESTWARD LN 32	\$68.70
93519005	336 SYDNEY LN 336	\$66.62	93523033	1065 WESTWARD LN 33	\$68.70
93519006	306 SYDNEY LN 306	\$66.62	93523034	1067 WESTWARD LN 34	\$68.70
93519007	312 SYDNEY LN 312	\$66.62	93523035	1069 WESTWARD LN 35	\$68.70
93519008	318 SYDNEY LN 318	\$66.62	93523036	1048 WESTWARD LN 36	\$68.70
93519009	311 SYDNEY LN 311	\$66.62	93523037	1046 WESTWARD LN 37	\$68.70
93519010	317 SYDNEY LN 317	\$66.62	93523038	1044 WESTWARD LN 38	\$68.70
93519011	323 SYDNEY LN 321	\$66.62	93523039	1042 WESTWARD LN 39	\$68.70
93519012	323 SYDNEY LN 323	\$66.62	93523040	1040 WESTWARD LN 40	\$68.70
93519013	335 SYDNEY LN 335	\$66.62	93523041	1047 WESTWARD LN 41	\$68.70
93519014	341 SYDNEY LN 341	\$66.62	93523042	1049 WESTWARD LN 42	\$68.70
93519015	347 SYDNEY LN 347	\$66.62	93523043	1051 WESTWARD LN 43	\$68.70
93523001	1098 WESTWARD LN 1	\$68.70	93523044	1053 WESTWARD LN 44	\$68.70
93523002	1096 WESTWARD LN 2	\$68.70	93523045	1055 WESTWARD LN 45	\$68.70
93523003	1094 WESTWARD LN 3	\$68.70	93523046	1057 WESTWARD LN 46	\$68.70
93523004	1092 WESTWARD LN 4	\$68.70	93523047	1038 WESTWARD LN 47	\$68.70
93523005	1090 WESTWARD LN 5	\$68.70	93523048	1036 WESTWARD LN 48	\$68.70
93523006	1080 WESTWARD LN 6	\$68.70	93523049	1034 WESTWARD LN 49	\$68.70
93523007	1082 WESTWARD LN 7	\$68.70	93523050	1032 WESTWARD LN 50	\$68.70
93523008	1084 WESTWARD LN 8	\$68.70	93523051	1030 WESTWARD LN 51	\$68.70
93523009	1086 WESTWARD LN 9	\$68.70	93523052	1028 WESTWARD LN 52	\$68.70
93523010	1088 WESTWARD LN 10	\$68.70	93523053	1026 WESTWARD LN 53	\$68.70
93523011	1078 WESTWARD LN 11	\$68.70	93523054	1024 WESTWARD LN 54	\$68.70
93523012	1076 WESTWARD LN 12	\$68.70	93523055	1027 WESTWARD LN 55	\$68.70
93523013	1074 WESTWARD LN 13	\$68.70	93523056	1029 WESTWARD LN 56	\$68.70
93523014	1072 WESTWARD LN 14	\$68.70	93523057	1031 WESTWARD LN 57	\$68.70
93523015	1070 WESTWARD LN 15	\$68.70	93523058	1033 WESTWARD LN 58	\$68.70
93523016	1060 WESTWARD LN 16	\$68.70	93523059	1035 WESTWARD LN 59	\$68.70
93523017	1062 WESTWARD LN 17	\$68.70	93523060	1037 WESTWARD LN 60	\$68.70
93523018	1064 WESTWARD LN 18	\$68.70	93523061	1039 WESTWARD LN 61	\$68.70
93523019	1066 WESTWARD LN 19	\$68.70	93523062	1041 WESTWARD LN 62	\$68.70
93523020	1068 WESTWARD LN 20	\$68.70	93523063	1043 WESTWARD LN 63	\$68.70
93523021	1058 WESTWARD LN 21	\$68.70	93523064	1045 WESTWARD LN 64	\$68.70
93523022	1056 WESTWARD LN 22	\$68.70	93529001	1042 SEA BREEZE DR 1	\$78.50
93523023	1054 WESTWARD LN 23	\$68.70	93529002	1040 SEA BREEZE DR 2	\$78.50
93523024	1052 WESTWARD LN 24	\$68.70	93529003	1038 SEA BREEZE DR 3	\$78.50
93523025	1050 WESTWARD LN 25	\$68.70	93529004	1036 SEA BREEZE DR 4	\$78.50
93523026	1079 WESTWARD LN 26	\$68.70	93529005	1035 SEA BREEZE DR 5	\$78.50
93523027	1077 WESTWARD LN 27	\$68.70	93529006	1033 SEA BREEZE DR 6	\$78.50
93523028	1075 WESTWARD LN 28	\$68.70	93529007	1034 SEA BREEZE DR 7	\$78.50
93523029	1073 WESTWARD LN 29	\$68.70	93529008	1032 SEA BREEZE DR 8	\$78.50
93523030	1071 WESTWARD LN 30	\$68.70	93529009	1029 SEA BREEZE DR 9	\$78.50
93523031	1061 WESTWARD LN 31	\$68.70	93529010	1027 SEA BREEZE DR 10	\$78.50

MESA WATER DISTRICT
Capital Charge Property Tax Roll
Fiscal Year 2022-23

Assessor Parcel Number	Situs Address	Charge	Assessor Parcel Number	Situs Address	Charge
93529011	1025 SEA BREEZE DR 11	\$78.50	93550025	2200 CANYON DR 5	\$62.45
93529012	1023 SEA BREEZE DR 12	\$78.50	93550026	2200 CANYON DR 6	\$62.45
93529013	1026 SEA BREEZE DR 13	\$78.50	93550027	2200 CANYON DR 7	\$62.45
93529014	1024 SEA BREEZE DR 14	\$78.50	93550028	2200 CANYON DR 8	\$62.45
93530001	1000 NANCY LN 1000	\$61.85	93550029	2200 CANYON DR 9	\$62.45
93530002	1002 NANCY LN 1002	\$61.85	93550030	2200 CANYON DR 10	\$62.45
93530003	1004 NANCY LN 1004	\$61.85	93550031	2200 CANYON DR 11	\$62.45
93530004	1006 NANCY LN 1006	\$61.85	93550032	2200 CANYON DR 12	\$62.45
93530005	1008 NANCY LN 1008	\$61.85	93550033	2200 CANYON DR 13	\$62.45
93530006	1010 NANCY LN 1010	\$61.85	93550034	2200 CANYON DR 14	\$62.45
93530007	1012 NANCY LN 1012	\$61.85	93550035	2200 CANYON DR 15	\$62.45
93530008	1014 NANCY LN 1014	\$61.85	93550036	2200 CANYON DR 16	\$62.45
93530009	1016 NANCY LN 1016	\$61.85	93550037	2200 CANYON DR 17	\$62.45
93530010	1018 NANCY LN 1018	\$61.85	93550038	2200 CANYON DR 18	\$62.45
93530011	1020 NANCY LN 1020	\$61.85	93550039	2200 CANYON DR 19	\$62.45
93530012	1022 NANCY LN 1022	\$61.85	93550040	2200 CANYON DR 20	\$62.45
93530013	1001 NANCY LN 1001	\$61.85	93550043	1920 MAPLE AVE A	\$99.92
93530014	1003 NANCY LN 1003	\$61.85	93550044	1920 MAPLE AVE B	\$99.92
93530015	1005 NANCY LN 1005	\$61.85	93550045	1920 MAPLE AVE C	\$99.92
93530016	1007 NANCY LN 1007	\$61.85	93550046	535A BERNARD ST	\$54.12
93530017	1009 NANCY LN 1009	\$61.85	93550047	535B BERNARD ST B	\$54.12
93530018	1011 NANCY LN 1011	\$61.85	93550048	537A BERNARD ST A	\$54.12
93530019	1013 NANCY LN 1013	\$61.85	93550049	537B BERNARD ST B	\$54.12
93530020	1015 NANCY LN 1015	\$61.85	93550050	539A BERNARD ST A	\$54.12
93530021	1017 NANCY LN 1017	\$61.85	93550051	539B BERNARD ST B	\$54.12
93550001	2184 CANYON DR 1	\$67.80	93550052	541A BERNARD ST A	\$54.12
93550002	2184 CANYON DR 2	\$67.80	93550053	541B BERNARD ST B	\$54.12
93550003	2184 CANYON DR 3	\$67.80	93550054	543A BERNARD ST A	\$54.12
93550004	2184 CANYON DR 4	\$67.80	93550055	543B BERNARD ST B	\$54.12
93550005	2184 CANYON DR 5	\$67.80	93550056	545A BERNARD ST A	\$54.12
93550006	2184 CANYON DR 6	\$67.80	93550057	545B BERNARD ST B	\$54.12
93550007	2184 CANYON DR 7	\$67.80	93550060	1940 MAPLE AVE 101	\$32.79
93550008	2184 CANYON DR 8	\$67.80	93550061	1940 MAPLE AVE 102	\$32.79
93550009	2184 CANYON DR 9	\$67.80	93550062	1940 MAPLE AVE 103	\$32.79
93550010	2184 CANYON DR 10	\$67.80	93550063	1940 MAPLE AVE 104	\$32.79
93550011	2184 CANYON DR 11	\$67.80	93550064	1940 MAPLE AVE 105	\$32.79
93550012	2184 CANYON DR 12	\$67.80	93550065	1940 MAPLE AVE 106	\$32.79
93550013	2184 CANYON DR 13	\$67.80	93550066	1940 MAPLE AVE 107	\$32.79
93550014	2184 CANYON DR 14	\$67.80	93550067	1940 MAPLE AVE 108	\$32.79
93550021	2200 CANYON DR 1	\$62.45	93550068	1940 MAPLE AVE 109	\$32.79
93550022	2200 CANYON DR 2	\$62.45	93550069	1940 MAPLE AVE 110	\$32.79
93550023	2200 CANYON DR 3	\$62.45	93550070	1940 MAPLE AVE 111	\$32.79
93550024	2200 CANYON DR 4	\$62.45	93550071	1940 MAPLE AVE 112	\$32.79

MESA WATER DISTRICT
Capital Charge Property Tax Roll
Fiscal Year 2022-23

Assessor Parcel Number	Situs Address	Charge	Assessor Parcel Number	Situs Address	Charge
93550072	1940 MAPLE AVE 113	\$32.79	93592003	1103 MESA BLUFF DR 3	\$58.88
93550073	1940 MAPLE AVE 114	\$32.79	93592004	1101 MESA BLUFF DR 4	\$58.88
93550074	1940 MAPLE AVE 115	\$32.79	93592005	1099 MESA BLUFF DR 5	\$58.88
93550075	1940 MAPLE AVE 116	\$32.79	93592006	1097 MESA BLUFF DR 6	\$58.88
93550078	1970 MAPLE AVE A	\$124.90	93592007	1095 MESA BLUFF DR 7	\$58.88
93550079	1970 MAPLE AVE B	\$124.90	93592008	1093 MESA BLUFF DR 8	\$58.88
93551001	2286 PACIFIC AVE 1	\$69.17	93592009	1091 MESA BLUFF DR 9	\$58.88
93551002	2286 PACIFIC AVE 2	\$69.17	93592010	1089 MESA BLUFF DR 10	\$58.88
93551003	2286 PACIFIC AVE 3	\$69.17	93592011	1087 MESA BLUFF DR 11	\$58.88
93551004	2286 PACIFIC AVE 4	\$69.17	93592012	1085 MESA BLUFF DR 12	\$58.88
93551005	2286 PACIFIC AVE 5	\$69.17	93592013	1083 MESA BLUFF DR 13	\$58.88
93551006	2286 PACIFIC AVE 6	\$69.17	93592014	1081 MESA BLUFF DR 14	\$58.88
93551007	2286 PACIFIC AVE 7	\$69.17	93603001	2241 ORANGE AVE A	\$49.96
93551008	2286 PACIFIC AVE 8	\$69.17	93603002	2241 ORANGE AVE B	\$49.96
93551009	2286 PACIFIC AVE 9	\$69.17	93603008	168 ALBERT PL 1	\$49.96
93551010	2286 PACIFIC AVE 10	\$69.17	93603009	168 ALBERT PL 2	\$49.96
93551011	2286 PACIFIC AVE 11	\$69.17	93603024	2180 ELDEN AVE 1	\$81.19
93551012	2286 PACIFIC AVE 12	\$69.17	93603025	2180 ELDEN AVE 2	\$81.19
93551013	2286 PACIFIC AVE 13	\$69.17	93603026	2180 ELDEN AVE 3	\$81.19
93584001	1070 TOWNHOUSE DR 1	\$70.77	93603027	2180 ELDEN AVE 4	\$81.19
93584002	1072 TOWNHOUSE DR 2	\$70.77	93603033	2057 TUSTIN AVE A	\$70.78
93584003	1074 TOWNHOUSE DR 3	\$70.77	93603034	2057 TUSTIN AVE B	\$70.78
93584004	1076 TOWNHOUSE DR 4	\$70.77	93603035	2057 TUSTIN AVE C	\$70.78
93584005	1068 TOWNHOUSE DR 5	\$70.77	93603036	2057 TUSTIN AVE D	\$70.78
93584006	1066 TOWNHOUSE DR 6	\$70.77	93603037	2057 TUSTIN AVE	\$70.78
93584007	1064 TOWNHOUSE DR 7	\$70.77	93603038	2057 TUSTIN AVE F	\$70.78
93584008	1056 TOWNHOUSE DR 8	\$70.77	93603043	178 22ND ST A	\$91.59
93584009	1058 TOWNHOUSE DR 9	\$70.77	93603044	178 22ND ST B	\$91.59
93584010	1054 TOWNHOUSE DR 10	\$70.77	93603045	178 22ND ST C	\$91.59
93584011	1052 TOWNHOUSE DR 11	\$70.77	93603051	2120 SANTA ANA AVE A	\$70.78
93584012	1050 TOWNHOUSE DR 12	\$70.77	93603052	2120 SANTA ANA AVE B	\$70.78
93584017	2236 PACIFIC AVE A	\$149.88	93603053	2120 SANTA ANA AVE C	\$70.78
93584018	2236 PACIFIC AVE B	\$149.88	93603054	2120 SANTA ANA AVE D	\$70.78
93584019	2236 PACIFIC AVE C	\$149.88	93603055	2120 SANTA ANA AVE	\$145.72
93584020	2236 PACIFIC AVE D	\$149.88	93603056	2120 SANTA ANA AVE F	\$145.72
93584021	2236 PACIFIC AVE	\$149.88	93603062	2063 TUSTIN AVE 1	\$70.78
93584024	2230 PACIFIC AVE A	\$49.96	93603063	2063 TUSTIN AVE 2	\$70.78
93584025	2230 PACIFIC AVE B	\$49.96	93603064	2063 TUSTIN AVE 3	\$70.78
93584026	2230 PACIFIC AVE C	\$49.96	93603065	2063 TUSTIN AVE 4	\$70.78
93584027	2230 PACIFIC AVE D	\$49.96	93603066	2063 TUSTIN AVE 5	\$70.78
93584028	2230 PACIFIC AVE	\$124.90	93603067	2063 TUSTIN AVE 6	\$70.78
93592001	1107 MESA BLUFF DR 1	\$58.88	93603073	184 MERRILL PL A	\$49.96
93592002	1105 MESA BLUFF DR 2	\$58.88	93603074	184 MERRILL PL B	\$49.96

MESA WATER DISTRICT
Capital Charge Property Tax Roll
Fiscal Year 2022-23

Assessor			Assessor		
Parcel Number	Situs Address	Charge	Parcel Number	Situs Address	Charge
93603079	2134 SABOT CV	\$68.70	93633025	1218 LAS ARENAS WAY 25	\$69.94
93603080	2136 SABOT CV	\$68.70	93660001	254 E 15TH ST 1	\$49.96
93603081	2137 SABOT CV	\$68.70	93660002	254 E 15TH ST 2	\$49.96
93603082	2135 SABOT CV	\$68.70	93673001	1671 TUSTIN AVE 1	\$54.96
93603085	169 MERRILL PL A	\$74.94	93673002	1671 TUSTIN AVE 2	\$54.96
93603086	169 MERRILL PL B	\$49.96	93673003	1671 TUSTIN AVE 3	\$54.96
93603087	192 22ND ST A	\$64.95	93673004	1671 TUSTIN AVE 4	\$54.96
93603088	192 22ND ST B	\$64.95	93673005	1671 TUSTIN AVE 5	\$54.96
93603089	192 22ND ST C	\$64.95	93673006	1671 TUSTIN AVE 6	\$54.96
93603090	192 22ND ST D	\$64.95	93673007	1671 TUSTIN AVE 7	\$54.96
93603091	192 22ND ST E	\$64.95	93673008	1671 TUSTIN AVE 8	\$54.96
93603093	2032 SANTA ANA AVE A	\$74.94	93673009	1671 TUSTIN AVE 9	\$54.96
93603094	2032 SANTA ANA AVE B	\$74.94	93673010	1671 TUSTIN AVE 10	\$54.96
93603095	2032 SANTA ANA AVE C	\$99.92	93673016	210 16TH PL 1	\$59.95
93603406	341 E 21ST ST A	\$74.94	93673017	210 16TH PL 2	\$59.95
93603407	341 E 21ST ST B	\$74.94	93673018	210 16TH PL 3	\$59.95
93603408	341 E 21ST ST C	\$74.94	93673019	210 16TH PL 4	\$59.95
93603409	341 E 21ST ST D	\$74.94	93673020	210 16TH PL 5	\$59.95
93603410	341 E 21ST ST E	\$74.94	93673026	213 E 18TH ST A	\$49.96
93633001	1201 LAS ARENAS WAY 1	\$69.94	93673027	213 E 18TH ST B	\$49.96
93633002	1203 LAS ARENAS WAY 2	\$69.94	93673033	233 16TH PL 1	\$66.61
93633003	1205 LAS ARENAS WAY 3	\$69.94	93673034	233 16TH PL 2	\$66.61
93633004	1207 LAS ARENAS WAY 4	\$69.94	93673035	233 16TH PL 3	\$66.61
93633005	1209 LAS ARENAS WAY 5	\$69.94	93673036	233 16TH PL 4	\$66.61
93633006	1211 LAS ARENAS WAY 6	\$69.94	93673037	233 16TH PL 5	\$66.61
93633007	1213 LAS ARENAS WAY 7	\$69.94	93673038	233 16TH PL 6	\$66.61
93633008	1215 LAS ARENAS WAY 8	\$69.94	93673039	223 E 16TH PL	\$74.94
93633009	1217 LAS ARENAS WAY 9	\$69.94	93673040	225 16TH PL	\$149.88
93633010	1200 LAS ARENAS WAY 10	\$69.94	93673044	1528 ORANGE AVE B	\$49.96
93633011	1202 LAS ARENAS WAY 11	\$69.94	93673045	1528 ORANGE AVE A	\$49.96
93633012	1204 LAS ARENAS WAY 12	\$69.94	93673051	1656 ORANGE AVE 1	\$49.96
93633013	1206 LAS ARENAS WAY 13	\$69.94	93673052	1656 ORANGE AVE 2	\$49.96
93633014	1210 LAS ARENAS WAY 14	\$69.94	93673053	1656 ORANGE AVE 3	\$49.96
93633015	1212 LAS ARENAS WAY 15	\$69.94	93673059	208 OGLE ST 1	\$49.96
93633016	1214 LAS ARENAS WAY 16	\$69.94	93673060	208 OGLE ST 2	\$49.96
93633017	1216 LAS ARENAS WAY 17	\$69.94	93673061	208 OGLE ST 3	\$49.96
93633018	1219 LAS ARENAS WAY 18	\$69.94	93673064	244 KNOX ST A	\$49.96
93633019	1221 LAS ARENAS WAY 19	\$69.94	93673065	244 KNOX ST B	\$49.96
93633020	1223 LAS ARENAS WAY 20	\$69.94	93673066	217 16TH PL C	\$70.78
93633021	1225 LAS ARENAS WAY 21	\$69.94	93673067	217 16TH PL B	\$70.78
93633022	1224 LAS ARENAS WAY 22	\$69.94	93673068	217 16TH PL A	\$70.78
93633023	1222 LAS ARENAS WAY 23	\$69.94	93673069	217 16TH PL F	\$70.78
93633024	1220 LAS ARENAS WAY 24	\$69.94	93673070	217 16TH PL E	\$70.78

**MESA WATER DISTRICT
Capital Charge Property Tax Roll
Fiscal Year 2022-23**

Assessor Parcel Number	Situs Address	Charge	Assessor Parcel Number	Situs Address	Charge
93673071	217 16TH PL D	\$70.78	93674036	135 TRIBECA WAY	\$124.90
93673080	1581 ORANGE AVE A	\$99.92	93674037	138 MERCER WAY	\$124.90
93673081	1581 ORANGE AVE B	\$99.92	93674038	136 MERCER WAY	\$124.90
93673082	1581 ORANGE AVE C	\$99.92	93674039	134 MERCER WAY	\$124.90
93673083	232 OGLE ST A	\$99.92	93674040	132 MERCER WAY	\$124.90
93673084	232 OGLE ST B	\$99.92	93674041	1523 SULLIVAN AVE	\$124.90
93673086	217 CABRILLO ST A	\$124.90	93674042	1521 SULLIVAN AVE	\$124.90
93673087	217 CABRILLO ST B	\$124.90	93674043	1519 SULLIVAN AVE	\$124.90
93674001	2205 PACIFIC AVE 1	\$55.51	93674044	1517 SULLIVAN AVE	\$124.90
93674002	2205 PACIFIC AVE 2	\$55.51	93674045	1515 SULLIVAN AVE	\$124.90
93674003	2205 PACIFIC AVE 3	\$55.51	93674046	131 MERCER WAY	\$124.90
93674004	2205 PACIFIC AVE 4	\$55.51	93674047	133 MERCER WAY	\$124.90
93674005	2205 PACIFIC AVE 5	\$55.51	93674048	135 MERCER WAY	\$124.90
93674006	2205 PACIFIC AVE 6	\$55.51	93674049	137 MERCER WAY	\$124.90
93674007	2205 PACIFIC AVE 7	\$55.51	93674050	151 MERCER WAY	\$124.90
93674008	2205 PACIFIC AVE 8	\$55.51	93674051	149 MERCER WAY	\$124.90
93674009	2205 PACIFIC AVE 9	\$55.51	93674052	147 MERCER WAY	\$124.90
93674010	1528 MAXWELL WAY	\$124.90	93674053	148 MERCER WAY	\$124.90
93674011	1530 MAXWELL WAY	\$124.90	93674054	150 MERCER WAY	\$124.90
93674012	1532 MAXWELL WAY	\$124.90	93674055	139 MERCER WAY	\$124.90
93674013	1534 MAXWELL WAY	\$124.90	93674056	141 MERCER WAY	\$124.90
93674014	1533 MAXWELL WAY	\$124.90	93674057	143 MERCER WAY	\$124.90
93674015	1531 MAXWELL WAY	\$124.90	93674058	145 MERCER WAY	\$124.90
93674016	1529 MAXWELL WAY	\$124.90	93674059	1528 GREENWICH WAY	\$124.90
93674017	137 TRIBECA WAY	\$124.90	93674060	1530 GREENWICH WAY	\$124.90
93674018	139 TRIBECA WAY	\$124.90	93674061	1532 GREENWICH WAY	\$124.90
93674019	141 TRIBECA WAY	\$124.90	93674062	1534 GREENWICH WAY	\$124.90
93674020	143 TRIBECA WAY	\$124.90	93674063	1533 GREENWICH WAY	\$124.90
93674021	1530 SULLIVAN AVE	\$124.90	93674064	1531 GREENWICH WAY	\$124.90
93674022	1532 SULLIVAN AVE	\$124.90	93674065	1529 GREENWICH WAY	\$124.90
93674023	1534 SULLIVAN AVE	\$124.90	93674066	145 TRIBECA WAY	\$124.90
93674024	1533 SULLIVAN AVE	\$124.90	93674067	147 TRIBECA WAY	\$124.90
93674025	1531 SULLIVAN AVE	\$124.90	93674068	149 TRIBECA WAY	\$124.90
93674026	1529 SULLIVAN AVE	\$124.90	93674069	151 TRIBECA WAY	\$124.90
93674027	1527 SULLIVAN AVE	\$124.90	93678001	1421 SUPERIOR AVE 1	\$74.94
93674028	1526 SULLIVAN AVE	\$124.90	93678002	1421 SUPERIOR AVE 2	\$74.94
93674029	1524 SULLIVAN AVE	\$124.90	93678003	1421 SUPERIOR AVE 3	\$74.94
93674030	1530 WILSHIRE WAY	\$124.90	93678004	1421 SUPERIOR AVE 4	\$74.94
93674031	1532 WILSHIRE WAY	\$124.90	93678005	1421 SUPERIOR AVE 5	\$74.94
93674032	1534 WILSHIRE WAY	\$124.90	93678010	1425 SUPERIOR AVE A	\$59.95
93674033	129 TRIBECA WAY	\$124.90	93678011	1425 SUPERIOR AVE B	\$59.95
93674034	131 TRIBECA WAY	\$124.90	93678012	1425 SUPERIOR AVE C	\$59.95
93674035	133 TRIBECA WAY	\$124.90	93678013	1425 SUPERIOR AVE D	\$59.95

MESA WATER DISTRICT
Capital Charge Property Tax Roll
Fiscal Year 2022-23

Assessor Parcel Number	Situs Address	Charge	Assessor Parcel Number	Situs Address	Charge
93678014	1425 SUPERIOR AVE	\$59.95	93718003	2267 PACIFIC AVE 3	\$70.78
93679001	2960 AIRWAY AVE 1	\$85.65	93718004	2267 PACIFIC AVE 4	\$70.78
93679002	2960 AIRWAY AVE 2	\$85.65	93718005	2267 PACIFIC AVE 5	\$70.78
93679003	2960 AIRWAY AVE 3	\$85.65	93718006	2267 PACIFIC AVE 6	\$70.78
93679004	2960 AIRWAY AVE 4	\$85.65	93721015	1601 SEA HORSE CIR	\$81.19
93679005	2960 AIRWAY AVE 5	\$85.65	93721016	1600 SEA HORSE CIR	\$81.19
93679006	2960 AIRWAY AVE 6	\$85.65	93721017	1603 SEA HORSE CIR	\$81.19
93679007	2960 AIRWAY AVE 7	\$85.65	93721018	1602 SEA HORSE CIR	\$81.19
93679008	380 CLINTON ST 1	\$799.32	93735022	170 ROCHESTER ST A	\$62.45
93679009	382 CLINTON ST 2	\$124.90	93735023	170 ROCHESTER ST B	\$62.45
93679010	384 CLINTON ST 3	\$74.94	93735024	170 ROCHESTER ST C	\$62.45
93679011	3197 RED HILL AVE A	\$124.90	93735025	170 ROCHESTER ST D	\$62.45
93679012	3197 RED HILL AVE B	\$124.90	93735026	150 ROCHESTER ST	\$74.94
93679013	3199 RED HILL AVE B	\$124.90	93735027	152 ROCHESTER ST	\$74.94
93679014	3199 RED HILL AVE A	\$124.90	93735031	180 CABRILLO ST 1	\$65.35
93679015	3193 RED HILL AVE	\$524.56	93735032	180 CABRILLO ST 2	\$65.35
93679016	3189 RED HILL AVE A	\$124.90	93735033	180 CABRILLO ST 3	\$65.35
93679017	3189 RED HILL AVE B	\$124.90	93735034	180 CABRILLO ST 4	\$65.35
93679018	3189 RED HILL AVE C	\$124.90	93735035	180 CABRILLO ST 5	\$65.35
93679019	3189 RED HILL AVE D	\$124.90	93735036	180 CABRILLO ST 6	\$65.35
93679021	3195 RED HILL AVE A	\$49.96	93735037	180 CABRILLO ST 7	\$65.35
93679022	3195 RED HILL AVE B	\$49.96	93735038	180 CABRILLO ST 8	\$65.35
93679023	3195 RED HILL AVE C	\$124.90	93735039	180 CABRILLO ST 9	\$65.35
93679024	3195 RED HILL AVE D	\$124.90	93735040	180 CABRILLO ST 10	\$65.35
93679025	3195 RED HILL AVE E	\$124.90	93735041	180 CABRILLO ST 11	\$65.35
93679026	3195 RED HILL AVE F	\$124.90	93735042	180 CABRILLO ST 12	\$65.35
93679027	3195 RED HILL AVE G	\$124.90	93735043	180 CABRILLO ST 13	\$65.35
93679028	3195 RED HILL AVE H	\$124.90	93735044	180 CABRILLO ST 14	\$65.35
93679029	3195 RED HILL AVE I	\$124.90	93735045	180 CABRILLO ST 15	\$65.35
93679030	3191 RED HILL AVE B6	\$324.73	93735046	180 CABRILLO ST 16	\$65.35
93679031	3191 RED HILL AVE B7	\$324.73	93735047	180 CABRILLO ST 17	\$65.35
93679032	250 BAKER ST 200	\$324.73	93735048	180 CABRILLO ST 18	\$65.35
93679033	250 BAKER ST 100	\$324.73	93735049	180 CABRILLO ST 19	\$65.35
93679034	260 BAKER ST 100	\$399.66	93735050	180 CABRILLO ST 20	\$65.35
93679035	260 BAKER ST 200	\$399.66	93735051	180 CABRILLO ST 21	\$65.35
93679036	270 BAKER ST 300	\$399.66	93735052	180 CABRILLO ST 22	\$65.35
93679037	270 BAKER ST 200	\$399.66	93735053	180 CABRILLO ST 23	\$65.35
93679038	270 BAKER ST 100	\$399.66	93735054	180 CABRILLO ST 24	\$65.35
93699021	297 OGLE ST A	\$41.63	93735055	180 CABRILLO ST 25	\$65.35
93699022	297 OGLE ST B	\$41.63	93735056	180 CABRILLO ST 26	\$65.35
93699023	297 OGLE ST C	\$41.63	93736001	823 W 15TH ST 1A	\$55.17
93718001	2267 PACIFIC AVE 1	\$70.78	93736002	823 W 15TH ST 1B	\$55.17
93718002	2267 PACIFIC AVE 2	\$70.78	93736003	823 W 15TH ST 1C	\$55.17

MESA WATER DISTRICT
Capital Charge Property Tax Roll
Fiscal Year 2022-23

Assessor Parcel Number	Situs Address	Charge	Assessor Parcel Number	Situs Address	Charge
93736004	823 W 15TH ST 1D	\$55.17	93736053	1845 ANAHEIM AVE 23	\$28.50
93736005	811 W 15TH ST 2A	\$55.17	93736054	1845 ANAHEIM AVE 24	\$28.50
93736006	811 W 15TH ST 2B	\$55.17	93736055	1845 ANAHEIM AVE 25	\$28.50
93736007	811 W 15TH ST 2C	\$55.17	93736056	1845 ANAHEIM AVE 26	\$28.50
93736008	811 W 15TH ST 2D	\$55.17	93736057	1845 ANAHEIM AVE 27	\$28.50
93736009	821 W 15TH ST 3A	\$55.17	93736058	1845 ANAHEIM AVE 28	\$28.50
93736010	821 W 15TH ST 3B	\$55.17	93736059	1845 ANAHEIM AVE 29	\$28.50
93736011	821 W 15TH ST 3C	\$55.17	93736060	1845 ANAHEIM AVE 30	\$28.50
93736012	821 W 15TH ST 3D	\$55.17	93736061	1845 ANAHEIM AVE 31	\$28.50
93736013	819 W 15TH ST 4D	\$55.17	93736062	1845 ANAHEIM AVE 32	\$28.50
93736014	819 W 15TH ST 4C	\$55.17	93736063	1845 ANAHEIM AVE 9A	\$28.50
93736015	819 W 15TH ST 4B	\$55.17	93736064	1845 ANAHEIM AVE 34	\$28.50
93736016	819 W 15TH ST 4A	\$55.17	93736065	1845 ANAHEIM AVE 35	\$28.50
93736017	815 W 15TH ST 5A	\$55.17	93736066	1845 ANAHEIM AVE 36	\$28.50
93736018	815 W 15TH ST 5B	\$55.17	93736067	1845 ANAHEIM AVE 37	\$28.50
93736019	815 W 15TH ST 5C	\$55.17	93736068	1845 ANAHEIM AVE 38	\$28.50
93736020	815 W 15TH ST 5D	\$55.17	93736069	1845 ANAHEIM AVE 39	\$28.50
93736021	813 W 15TH ST 6D	\$55.17	93736070	1845 ANAHEIM AVE 40	\$28.50
93736022	813 W 15TH ST 6C	\$55.17	93736071	1845 ANAHEIM AVE 41	\$28.50
93736023	813 W 15TH ST 6B	\$55.17	93736072	1845 ANAHEIM AVE 42	\$28.50
93736024	813 W 15TH ST 6A	\$55.17	93736073	1845 ANAHEIM AVE 43	\$28.50
93736031	1845 ANAHEIM AVE 1	\$28.50	93736074	1845 ANAHEIM AVE 44	\$28.50
93736032	1845 ANAHEIM AVE 2	\$28.50	93736075	1845 ANAHEIM AVE 45	\$28.50
93736033	1845 ANAHEIM AVE 3	\$28.50	93736076	1845 ANAHEIM AVE 46	\$28.50
93736034	1845 ANAHEIM AVE 4	\$28.50	93736077	1845 ANAHEIM AVE 47	\$28.50
93736035	1845 ANAHEIM AVE 5	\$28.50	93736078	1845 ANAHEIM AVE 48	\$28.50
93736036	1845 ANAHEIM AVE 6	\$28.50	93736079	1845 ANAHEIM AVE 49	\$28.50
93736037	1845 ANAHEIM AVE 7	\$28.50	93736080	1845 ANAHEIM AVE 50	\$28.50
93736038	1845 ANAHEIM AVE 2C	\$28.50	93736081	1845 ANAHEIM AVE 51	\$28.50
93736039	1845 ANAHEIM AVE 9	\$28.50	93736082	1845 ANAHEIM AVE 52	\$28.50
93736040	1845 ANAHEIM AVE 10	\$28.50	93736083	1845 ANAHEIM AVE 53	\$28.50
93736041	1845 ANAHEIM AVE 11	\$28.50	93736084	1845 ANAHEIM AVE 54	\$28.50
93736042	1845 ANAHEIM AVE 12	\$28.50	93736085	1845 ANAHEIM AVE 55	\$28.50
93736043	1845 ANAHEIM AVE 13	\$28.50	93736086	1845 ANAHEIM AVE 56	\$28.50
93736044	1845 ANAHEIM AVE 14	\$28.50	93736087	1845 ANAHEIM AVE 57	\$28.50
93736045	1845 ANAHEIM AVE 15	\$28.50	93736088	1845 ANAHEIM AVE 58	\$28.50
93736046	1845 ANAHEIM AVE 16	\$28.50	93736089	1845 ANAHEIM AVE 59	\$28.50
93736047	1845 ANAHEIM AVE 5A	\$28.50	93736090	1845 ANAHEIM AVE 60	\$28.50
93736048	1845 ANAHEIM AVE 18	\$28.50	93736091	1845 ANAHEIM AVE 61	\$28.50
93736049	1845 ANAHEIM AVE 19	\$28.50	93736092	1845 ANAHEIM AVE 62	\$28.50
93736050	1845 ANAHEIM AVE 20	\$28.50	93736093	1845 ANAHEIM AVE 63	\$28.50
93736051	1845 ANAHEIM AVE 21	\$28.50	93736094	1845 ANAHEIM AVE 64	\$28.50
93736052	1845 ANAHEIM AVE 22	\$28.50	93736095	1845 ANAHEIM AVE 65	\$28.50

MESA WATER DISTRICT
Capital Charge Property Tax Roll
Fiscal Year 2022-23

Assessor			Assessor		
Parcel Number	Situs Address	Charge	Parcel Number	Situs Address	Charge
93736096	1845 ANAHEIM AVE 66	\$28.50	93736144	14 SHELLPRINT CT	\$80.89
93736097	1845 ANAHEIM AVE 67	\$28.50	93736145	16 SHELLPRINT CT	\$80.89
93736098	1845 ANAHEIM AVE 68	\$28.50	93736146	18 SHELLPRINT CT	\$80.89
93736099	1845 ANAHEIM AVE 69	\$28.50	93736147	17 SHELLPRINT CT	\$80.89
93736100	1845 ANAHEIM AVE 70	\$28.50	93736148	15 SHELLPRINT CT	\$80.89
93736101	1845 ANAHEIM AVE 71	\$28.50	93736149	13 SHELLPRINT CT	\$80.89
93736102	1845 ANAHEIM AVE 72	\$28.50	93736150	11 SHELLPRINT CT	\$80.89
93736103	1845 ANAHEIM AVE 73	\$28.50	93736151	10 BLUEFIN CT	\$80.89
93736104	1845 ANAHEIM AVE 74	\$28.50	93736152	12 BLUEFIN CT	\$80.89
93736105	1845 ANAHEIM AVE 75	\$28.50	93736153	14 BLUEFIN CT 39	\$80.89
93736106	1845 ANAHEIM AVE 76	\$28.50	93736154	13 BLUEFIN CT	\$80.89
93736107	1845 ANAHEIM AVE 77	\$28.50	93736155	11 BLUEFIN CT	\$80.89
93736108	1845 ANAHEIM AVE 78	\$28.50	93736156	9 BLUEFIN CT	\$80.89
93736109	1845 ANAHEIM AVE 79	\$28.50	93736161	654 W 18TH ST A	\$70.78
93736115	7 BLUEFIN CT	\$80.89	93736162	654 W 18TH ST B	\$70.78
93736116	5 BLUEFIN CT	\$80.89	93736163	654 W 18TH ST C	\$70.78
93736117	3 BLUEFIN CT	\$80.89	93736164	654 W 18TH ST D	\$70.78
93736118	1 BLUEFIN CT	\$80.89	93736165	654 W 18TH ST E	\$70.78
93736119	2 BLUEFIN CT	\$80.89	93736166	654 W 18TH ST F	\$70.78
93736120	4 BLUEFIN CT	\$80.89	93736167	695 CENTER ST A	\$74.94
93736121	6 BLUEFIN CT	\$80.89	93736168	695 CENTER ST B	\$74.94
93736122	8 BLUEFIN CT	\$80.89	93736169	695 CENTER ST C	\$74.94
93736123	9 SHELLPRINT CT	\$80.89	93736170	695 CENTER ST D	\$74.94
93736124	7 SHELLPRINT CT	\$80.89	93737001	898 HALYARD 1	\$65.35
93736125	5 SHELLPRINT CT	\$80.89	93737002	896 HALYARD 2	\$65.35
93736126	3 SHELLPRINT CT	\$80.89	93737003	894 HALYARD 3	\$65.35
93736127	1 SHELLPRINT CT	\$80.89	93737004	892 HALYARD 4	\$65.35
93736128	2 SHELLPRINT CT	\$80.89	93737005	890 HALYARD 5	\$65.35
93736129	4 SHELLPRINT CT	\$80.89	93737006	888 HALYARD 6	\$65.35
93736130	6 SHELLPRINT CT	\$80.89	93737007	886 HALYARD 7	\$65.35
93736131	8 SHELLPRINT CT	\$80.89	93737008	884 HALYARD 8	\$65.35
93736132	1 NAUTICAL MILE DR	\$80.89	93737009	882 HALYARD 9	\$65.35
93736133	3 NAUTICAL MILE DR	\$80.89	93737010	880 HALYARD 10	\$65.35
93736134	5 NAUTICAL MILE DR	\$80.89	93737011	878 HALYARD 11	\$65.35
93736135	7 NAUTICAL MILE DR	\$80.89	93737012	876 HALYARD 12	\$65.35
93736136	9 NAUTICAL MILE DR	\$80.89	93737013	874 HALYARD 13	\$65.35
93736137	10 NAUTICAL MILE DR	\$80.89	93737014	872 HALYARD 14	\$65.35
93736138	8 NAUTICAL MILE DR	\$80.89	93737015	870 HALYARD 15	\$65.35
93736139	6 NAUTICAL MILE DR	\$80.89	93737016	868 HALYARD 16	\$65.35
93736140	4 NAUTICAL MILE DR	\$80.89	93737017	866 HALYARD 17	\$65.35
93736141	2 NAUTICAL MILE DR	\$80.89	93737018	864 HALYARD 18	\$65.35
93736142	10 SHELLPRINT CT 28	\$80.89	93737019	862 HALYARD 19	\$65.35
93736143	12 SHELLPRINT CT	\$80.89	93737020	860 HALYARD 20	\$65.35

MESA WATER DISTRICT
Capital Charge Property Tax Roll
Fiscal Year 2022-23

Assessor Parcel Number	Situs Address	Charge	Assessor Parcel Number	Situs Address	Charge
93737021	856 HALYARD 21	\$65.35	93766001	543 W WILSON ST 1	\$61.31
93737022	858 HALYARD 22	\$65.35	93766002	543 W WILSON ST 2	\$61.31
93737023	852 HALYARD 23	\$65.35	93766003	543 W WILSON ST 3	\$61.31
93737024	854 HALYARD 24	\$65.35	93766004	543 W WILSON ST 4	\$61.31
93737025	848 HALYARD 25	\$65.35	93766005	543 W WILSON ST 5	\$61.31
93737026	850 HALYARD 26	\$65.35	93766006	543 W WILSON ST 6	\$61.31
93749001	2231 PACIFIC AVE 1	\$78.50	93766007	543 W WILSON ST 7	\$61.31
93749002	2231 PACIFIC AVE 2	\$78.50	93766008	543 W WILSON ST 8	\$61.31
93749003	2231 PACIFIC AVE 3	\$78.50	93766009	543 W WILSON ST 9	\$61.31
93749004	2231 PACIFIC AVE 4	\$78.50	93766010	543 W WILSON ST 10	\$61.31
93749005	2231 PACIFIC AVE 5	\$78.50	93766011	543 W WILSON ST 11	\$61.31
93749006	2231 PACIFIC AVE 6	\$78.50	93768001	740 WESLEYAN BAY 1	\$25.94
93749007	2231 PACIFIC AVE 7	\$78.50	93768002	742 WESLEYAN BAY 2	\$25.94
93749008	2231 PACIFIC AVE 8	\$78.50	93768003	744 WESLEYAN BAY 3	\$25.94
93749009	2231 PACIFIC AVE 9	\$78.50	93768004	746 WESLEYAN BAY 4	\$25.94
93749010	2231 PACIFIC AVE 10	\$78.50	93768005	748 WESLEYAN BAY 5	\$25.94
93749011	2231 PACIFIC AVE 11	\$78.50	93768006	750 WESLEYAN BAY 6	\$25.94
93749012	2231 PACIFIC AVE 12	\$78.50	93768007	752 WESLEYAN BAY 7	\$25.94
93749013	2231 PACIFIC AVE 13	\$78.50	93768008	754 WESLEYAN BAY 8	\$25.94
93749014	2231 PACIFIC AVE 14	\$78.50	93768009	756 WESLEYAN BAY 9	\$25.94
93749018	2239 PACIFIC AVE A	\$90.55	93768010	758 WESLEYAN BAY 10	\$25.94
93749019	2239 PACIFIC AVE B	\$90.55	93768011	760 WESLEYAN BAY 11	\$25.94
93749020	2239 PACIFIC AVE H	\$90.55	93768012	762 WESLEYAN BAY 12	\$25.94
93749021	2239 PACIFIC AVE G	\$90.55	93768013	764 WESLEYAN BAY 13	\$25.94
93749022	2239 PACIFIC AVE F	\$90.55	93768014	766 WESLEYAN BAY 14	\$25.94
93749023	2239 PACIFIC AVE E	\$90.55	93768015	768 WESLEYAN BAY 15	\$25.94
93749024	2239 PACIFIC AVE D	\$90.55	93768016	770 WESLEYAN BAY 16	\$25.94
93749025	2239 PACIFIC AVE C	\$90.55	93768017	772 WESLEYAN BAY 17	\$25.94
93750001	2243 PACIFIC AVE 1	\$76.62	93768018	774 WESLEYAN BAY 18	\$25.94
93750002	2243 PACIFIC AVE 2	\$76.62	93768019	776 WESLEYAN BAY 19	\$25.94
93750003	2243 PACIFIC AVE 3	\$76.62	93768020	778 WESLEYAN BAY 20	\$25.94
93750004	2243 PACIFIC AVE 4	\$76.62	93768021	780 WESLEYAN BAY 21	\$25.94
93750005	2243 PACIFIC AVE 5	\$76.62	93768022	782 WESLEYAN BAY 22	\$25.94
93750006	2243 PACIFIC AVE 6	\$76.62	93768023	784 WESLEYAN BAY 23	\$25.94
93750007	2243 PACIFIC AVE 7	\$76.62	93768024	786 WESLEYAN BAY 24	\$25.94
93750008	2243 PACIFIC AVE 8	\$76.62	93768025	788 WESLEYAN BAY 25	\$25.94
93750009	2243 PACIFIC AVE 9	\$76.62	93768026	790 WESLEYAN BAY 26	\$25.94
93750010	2243 PACIFIC AVE 10	\$76.62	93768027	792 WESLEYAN BAY 27	\$25.94
93750011	2243 PACIFIC AVE 11	\$76.62	93768028	794 WESLEYAN BAY 28	\$25.94
93750012	2243 PACIFIC AVE 12	\$76.62	93768029	796 WESLEYAN BAY 29	\$25.94
93750013	2243 PACIFIC AVE 13	\$76.62	93768030	798 WESLEYAN BAY 30	\$25.94
93750014	2243 PACIFIC AVE 14	\$76.62	93768031	800 WESLEYAN BAY 31	\$25.94
93750015	2243 PACIFIC AVE 15	\$76.62	93768032	802 WESLEYAN BAY 32	\$25.94

MESA WATER DISTRICT
Capital Charge Property Tax Roll
Fiscal Year 2022-23

Assessor			Assessor		
Parcel Number	Situs Address	Charge	Parcel Number	Situs Address	Charge
93768033	804 WESLEYAN BAY 33	\$25.94	93768076	767 GRAYLING BAY 76	\$25.94
93768034	806 WESLEYAN BAY 34	\$25.94	93768077	761 GRAYLING BAY 77	\$25.94
93768035	808 WESLEYAN BAY 35	\$25.94	93768078	763 GRAYLING BAY 78	\$25.94
93768036	810 WESLEYAN BAY 36	\$25.94	93768079	757 GRAYLING BAY 79	\$25.94
93768037	3000 ELMIRA BAY 37	\$25.94	93768080	759 GRAYLING BAY 80	\$25.94
93768038	3002 ELMIRA BAY 38	\$25.94	93768081	753 GRAYLING BAY 81	\$25.94
93768039	3004 ELMIRA BAY 39	\$25.94	93768082	755 GRAYLING BAY 82	\$25.94
93768040	3006 ELMIRA BAY 40	\$25.94	93768083	749 GRAYLING BAY 83	\$25.94
93768041	3008 ELMIRA BAY 41	\$25.94	93768084	751 GRAYLING BAY 84	\$25.94
93768042	3010 ELMIRA BAY 42	\$25.94	93768085	745 GRAYLING BAY 85	\$25.94
93768043	807 GRAYLING BAY 43	\$25.94	93768086	747 GRAYLING BAY 86	\$25.94
93768044	809 GRAYLING BAY 44	\$25.94	93768087	741 GRAYLING BAY 87	\$25.94
93768045	803 GRAYLING BAY 45	\$25.94	93768088	743 GRAYLING BAY 88	\$25.94
93768046	805 GRAYLING BAY 46	\$25.94	93768089	3039 CROYDEN BAY 89	\$25.94
93768047	799 GRAYLING BAY 47	\$25.94	93768090	3041 CROYDEN BAY 90	\$25.94
93768048	801 GRAYLING BAY 48	\$25.94	93768091	3035 CROYDEN BAY 91	\$25.94
93768049	795 GRAYLING BAY 49	\$25.94	93768092	3037 CROYDEN BAY 92	\$25.94
93768050	797 GRAYLING BAY 50	\$25.94	93768093	3029 CROYDEN BAY 93	\$25.94
93768051	791 GRAYLING BAY 51	\$25.94	93768094	3031 CROYDEN BAY 94	\$25.94
93768052	793 GRAYLING BAY 52	\$25.94	93768095	3025 CROYDEN BAY 95	\$25.94
93768053	787 GRAYLING BAY 53	\$25.94	93768096	3027 CROYDEN BAY 96	\$25.94
93768054	789 GRAYLING BAY 54	\$25.94	93768097	3021 CROYDEN BAY 97	\$25.94
93768055	783 GRAYLING BAY 55	\$25.94	93768098	3023 CROYDEN BAY 98	\$25.94
93768056	785 GRAYLING BAY 56	\$25.94	93768099	3017 CROYDEN BAY 99	\$25.94
93768057	779 GRAYLING BAY 57	\$25.94	93768100	3019 CROYDEN BAY 100	\$25.94
93768058	781 GRAYLING BAY 58	\$25.94	93768101	3013 CROYDEN BAY 101	\$25.94
93768059	775 GRAYLING BAY 59	\$25.94	93768102	3015 CROYDEN BAY 102	\$25.94
93768060	777 GRAYLING BAY 60	\$25.94	93768103	3009 CROYDEN BAY 103	\$25.94
93768061	3029 LANGS BAY 61	\$25.94	93768104	3011 CROYDEN BAY 104	\$25.94
93768062	3031 LANGS BAY 62	\$25.94	93768105	3005 CROYDEN BAY 105	\$25.94
93768063	3025 LANGS BAY 63	\$25.94	93768106	3007 CROYDEN BAY 106	\$25.94
93768064	3027 LANGS BAY 64	\$25.94	93768107	3001 CROYDEN BAY 107	\$25.94
93768065	3021 LANGS BAY 65	\$25.94	93768108	3003 CROYDEN BAY 108	\$25.94
93768066	3023 LANGS BAY 66	\$25.94	93768114	740 WINGATE BAY 1	\$30.73
93768067	3020 LANGS BAY 67	\$25.94	93768115	742 WINGATE BAY 2	\$30.73
93768068	3022 LANGS BAY 68	\$25.94	93768116	744 WINGATE BAY 3	\$30.73
93768069	3024 LANGS BAY 69	\$25.94	93768117	746 WINGATE BAY 4	\$30.73
93768070	3026 LANGS BAY 70	\$25.94	93768118	748 WINGATE BAY 5	\$30.73
93768071	3028 LANGS BAY 71	\$25.94	93768119	750 WINGATE BAY 6	\$30.73
93768072	3030 LANGS BAY 72	\$25.94	93768120	752 WINGATE BAY 7	\$30.73
93768073	769 GRAYLING BAY 73	\$25.94	93768121	754 WINGATE BAY 8	\$30.73
93768074	771 GRAYLING BAY 74	\$25.94	93768122	756 WINGATE BAY 9	\$30.73
93768075	765 GRAYLING BAY 75	\$25.94	93768123	758 WINGATE BAY 10	\$30.73

MESA WATER DISTRICT
Capital Charge Property Tax Roll
Fiscal Year 2022-23

Assessor Parcel Number	Situs Address	Charge	Assessor Parcel Number	Situs Address	Charge
93768124	760 WINGATE BAY 11	\$30.73	93768172	810 BAKER ST 2	\$69.94
93768125	762 WINGATE BAY 12	\$30.73	93768173	810 BAKER ST 3	\$69.94
93768126	764 WINGATE BAY 13	\$30.73	93768174	810 BAKER ST 4	\$69.94
93768127	766 WINGATE BAY 14	\$30.73	93768175	810 BAKER ST 5	\$69.94
93768128	3042 KITTENDALE BAY 15	\$30.73	93768176	810 BAKER ST 6	\$69.94
93768129	3044 KITTENDALE BAY 16	\$30.73	93768177	810 BAKER ST 7	\$69.94
93768130	3046 KITTENDALE BAY 17	\$30.73	93768178	810 BAKER ST 8	\$69.94
93768131	3048 KITTENDALE BAY 18	\$30.73	93768179	810 BAKER ST 9	\$69.94
93768132	3050 KITTENDALE BAY 19	\$30.73	93768180	810 BAKER ST 10	\$69.94
93768133	3052 KITTENDALE BAY 20	\$30.73	93768181	810 BAKER ST 11	\$69.94
93768134	3054 KITTENDALE BAY 21	\$30.73	93768182	810 BAKER ST 12	\$69.94
93768135	3056 KITTENDALE BAY 22	\$30.73	93768183	810 BAKER ST 13	\$69.94
93768136	769 SCHENLEY BAY 23	\$30.73	93768184	810 BAKER ST 14	\$69.94
93768137	771 SCHENLEY BAY 24	\$30.73	93768185	810 BAKER ST 15	\$69.94
93768138	765 SCHENLEY BAY 25	\$30.73	93768186	810 BAKER ST 16	\$69.94
93768139	767 SCHENLEY BAY 26	\$30.73	93768187	810 BAKER ST 17	\$69.94
93768140	761 SCHENLEY BAY 27	\$30.73	93768188	810 BAKER ST 18	\$69.94
93768141	763 SCHENLEY BAY 28	\$30.73	93768189	810 BAKER ST 19	\$69.94
93768142	757 SCHENLEY BAY 29	\$30.73	93768190	810 BAKER ST 20	\$69.94
93768143	759 SCHENLEY BAY 30	\$30.73	93768301	3056 EDGEWAY	\$124.90
93768144	753 SCHENLEY BAY 31	\$30.73	93768302	3052 EDGEWAY	\$124.90
93768145	755 SCHENLEY BAY 32	\$30.73	93768303	3048 EDGEWAY	\$124.90
93768146	749 SCHENLEY BAY 33	\$30.73	93768304	3044 EDGEWAY	\$124.90
93768147	751 SCHENLEY BAY 34	\$30.73	93768305	3045 PARAGON	\$124.90
93768148	745 SCHENLEY BAY 35	\$30.73	93768306	3049 PARAGON	\$124.90
93768149	747 SCHENLEY BAY 36	\$30.73	93768307	3055 PARAGON	\$124.90
93768150	741 SCHENLEY BAY 37	\$30.73	93768308	3051 PARAGON	\$124.90
93768151	743 SCHENLEY BAY 38	\$30.73	93768309	3047 PARAGON	\$124.90
93768152	3057 LOYSBURG BAY 39	\$30.73	93768310	3043 PARAGON	\$124.90
93768153	3059 LOYSBURG BAY 40	\$30.73	93768311	3061 PARAGON	\$124.90
93768154	3053 LOYSBURG BAY 41	\$30.73	93768312	3065 PARAGON	\$124.90
93768155	3055 LOYSBURG BAY 42	\$30.73	93768313	3069 PARAGON	\$124.90
93768156	3049 LOYSBURG BAY 43	\$30.73	93768314	3068 EDGEWAY	\$124.90
93768157	3051 LOYSBURG BAY 44	\$30.73	93768315	3064 EDGEWAY	\$124.90
93768158	3045 LOYSBURG BAY 45	\$30.73	93768316	3060 EDGEWAY	\$124.90
93768159	3047 LOYSBURG BAY 46	\$30.73	93768317	3067 PARAGON	\$124.90
93768160	3041 LOYSBURG BAY 47	\$30.73	93768318	3063 PARAGON	\$124.90
93768161	3043 LOYSBURG BAY 48	\$30.73	93768319	3059 PARAGON	\$124.90
93768162	733 WINGATE BAY 49	\$30.73	93770001	2182 MAPLE ST 1	\$59.95
93768163	735 WINGATE BAY 50	\$30.73	93770002	2182 MAPLE ST 2	\$59.95
93768164	729 WINGATE BAY 51	\$30.73	93770003	2182 MAPLE ST 3	\$59.95
93768165	731 WINGATE BAY 52	\$30.73	93770004	2182 MAPLE ST 4	\$59.95
93768171	810 BAKER ST 1	\$69.94	93770005	2182 MAPLE ST 5	\$59.95

MESA WATER DISTRICT
Capital Charge Property Tax Roll
Fiscal Year 2022-23

Assessor Parcel Number	Situs Address	Charge	Assessor Parcel Number	Situs Address	Charge
93770011	2184 MINER ST 1	\$49.96	93778021	768 W 20TH ST B	\$66.61
93770012	2184 MINER ST 2	\$49.96	93778022	768 W 20TH ST C	\$66.61
93770013	2184 MINER ST 3	\$49.96	93778024	754 JOANN ST A	\$66.61
93770014	2184 MINER ST 4	\$49.96	93778025	754 JOANN ST B	\$66.61
93770101	656 BREAKAWAY LN	\$124.90	93778026	754 JOANN ST C	\$66.61
93770102	654 BREAKAWAY LN	\$124.90	93778028	755 JOANN ST A	\$58.29
93770103	652 BREAKAWAY LN	\$124.90	93778029	755 JOANN ST B	\$58.29
93770104	650 BREAKAWAY LN	\$124.90	93778030	755 JOANN ST C	\$58.29
93770105	651 BREAKAWAY LN	\$124.90	93778031	755 JOANN ST D	\$58.29
93770106	653 BREAKAWAY LN	\$124.90	93778032	755 JOANN ST E	\$58.29
93770107	2110 BREAKAWAY LN	\$124.90	93778033	755 JOANN ST F	\$58.29
93770108	2108 BREAKAWAY LN	\$124.90	93778036	2190 PLACENTIA AVE A	\$87.43
93770109	2106 BREAKAWAY LN	\$124.90	93778037	2190 PLACENTIA AVE B	\$87.43
93770110	2107 BREAKAWAY LN	\$124.90	93778038	2190 PLACENTIA AVE C	\$87.43
93770111	2109 BREAKAWAY LN	\$124.90	93778039	2190 PLACENTIA AVE D	\$87.43
93770112	2111 BREAKAWAY LN	\$124.90	93778040	726 W WILSON ST A	\$59.33
93770113	2113 BREAKAWAY LN	\$124.90	93778041	726 W WILSON ST B	\$59.33
93770114	2107 HARPER WAY	\$124.90	93778042	726 W WILSON ST C	\$59.33
93770115	2109 HARPER WAY	\$124.90	93778043	726 W WILSON ST D	\$59.33
93770116	2111 HARPER WAY	\$124.90	93778044	726 W WILSON ST E	\$59.33
93770117	2113 HARPER WAY	\$124.90	93778045	726 W WILSON ST F	\$59.33
93770118	2115 HARPER WAY	\$124.90	93778046	726 W WILSON ST G	\$59.33
93770119	2117 HARPER WAY	\$124.90	93778047	726 W WILSON ST H	\$59.33
93770120	658 BREAKAWAY LN	\$124.90	93778048	726 W WILSON ST J	\$59.33
93770121	2112 HARPER WAY	\$124.90	93778049	726 W WILSON ST K	\$59.33
93770122	2110 HARPER WAY	\$124.90	93778050	726 W WILSON ST L	\$59.33
93770123	2108 HARPER WAY	\$124.90	93778051	726 W WILSON ST M	\$59.33
93770124	2106 HARPER WAY	\$124.90	93778052	726 W WILSON ST N	\$59.33
93778001	700 VICTORIA ST 1	\$78.50	93778053	726 W WILSON ST P	\$59.33
93778002	700 VICTORIA ST 2	\$78.50	93778054	726 W WILSON ST R	\$59.33
93778003	700 VICTORIA ST 3	\$78.50	93778055	726 W WILSON ST S	\$59.33
93778004	700 VICTORIA ST 4	\$78.50	93778058	1925 POMONA AVE A	\$70.78
93778005	700 VICTORIA ST 5	\$78.50	93778059	1925 POMONA AVE B	\$70.78
93778006	700 VICTORIA ST 6	\$78.50	93778060	1925 POMONA AVE D	\$70.78
93778007	700 VICTORIA ST 7	\$78.50	93778061	1925 POMONA AVE F	\$70.78
93778008	700 VICTORIA ST 8	\$78.50	93778062	1925 POMONA AVE C	\$70.78
93778009	700 VICTORIA ST 9	\$78.50	93778063	1925 POMONA AVE E	\$70.78
93778010	700 VICTORIA ST 10	\$78.50	93778102	794 WONDER LN	\$124.90
93778011	700 VICTORIA ST 11	\$78.50	93778103	792 WONDER LN	\$124.90
93778012	700 VICTORIA ST 12	\$78.50	93778104	790 WONDER LN	\$124.90
93778013	700 VICTORIA ST 13	\$78.50	93778105	786 WONDER LN	\$124.90
93778014	700 VICTORIA ST 14	\$78.50	93778106	782 WONDER LN	\$124.90
93778020	768 W 20TH ST A	\$66.61	93778107	780 WONDER LN	\$124.90

MESA WATER DISTRICT
Capital Charge Property Tax Roll
Fiscal Year 2022-23

Assessor Parcel Number	Situs Address	Charge	Assessor Parcel Number	Situs Address	Charge
93778108	778 WONDER LN 8	\$124.90	93778246	801 BRICKYARD LN	\$124.90
93778109	779 WONDER LN	\$124.90	93778247	805 BRICKYARD LN	\$124.90
93778110	781 WONDER LN	\$124.90	93778248	809 BRICKYARD LN	\$124.90
93778111	783 WONDER LN	\$124.90	93778249	813 BRICKYARD LN	\$124.90
93778112	791 WONDER LN	\$124.90	93778250	817 BRICKYARD LN	\$124.90
93778113	793 WONDER LN	\$124.90	93778251	821 BRICKYARD LN	\$124.90
93778114	795 WONDER LN	\$124.90	93778252	825 BRICKYARD LN	\$124.90
93778115	797 WONDER LN	\$124.90	93778254	822 BRICKYARD LN	\$124.90
93778201	2001 W PLACE DR	\$124.90	93778255	818 BRICKYARD LN	\$124.90
93778202	2005 W PLACE DR	\$124.90	93778256	812 BRICKYARD LN	\$124.90
93778203	2009 W PLACE DR	\$124.90	93778257	810 BRICKYARD LN	\$124.90
93778204	2013 W PLACE DR	\$124.90	93778258	806 BRICKYARD LN	\$124.90
93778205	2015 PLACENTIA AVE	\$124.90	93778259	802 BRICKYARD LN	\$124.90
93778206	2017 PLACENTIA AVE	\$124.90	93778301	2104 TWO HARBORS CIR	\$124.90
93778207	2019 PLACENTIA AVE	\$124.90	93778302	2102 TWO HARBORS CIR	\$124.90
93778208	2021 PLACENTIA AVE	\$124.90	93778303	2100 TWO HARBORS CIR	\$124.90
93778209	2023 PLACENTIA AVE	\$124.90	93778304	2101 TWO HARBORS CIR	\$124.90
93778210	2025 PLACENTIA AVE	\$124.90	93778305	2103 TWO HARBORS CIR	\$124.90
93778211	2037 W PLACE DR	\$124.90	93778306	2105 TWO HARBORS CIR	\$124.90
93778212	2033 W PLACE DR	\$249.80	93778307	2106 TIDEWATER CIR	\$124.90
93778214	2025 W PLACE DR	\$124.90	93778308	2104 TIDEWATER CIR	\$124.90
93778215	2021 W PLACE DR	\$124.90	93778309	2102 TIDEWATER CIR 8	\$124.90
93778216	2017 W PLACE DR	\$124.90	93778310	2100 TIDEWATER CIR	\$124.90
93778217	2105 W PLACE DR	\$124.90	93778311	2101 TIDEWATER CIR	\$124.90
93778218	2109 W PLACE DR	\$124.90	93778312	2103 TIDEWATER CIR	\$124.90
93778219	2113 W PLACE DR	\$124.90	93778313	2105 TIDEWATER CIR	\$124.90
93778220	2117 W PLACE DR	\$124.90	93778314	2116 TIDEWATER CIR	\$124.90
93778221	2077 W PLACE DR	\$124.90	93778315	2114 TIDEWATER CIR	\$124.90
93778222	2073 W PLACE DR	\$124.90	93778316	2112 TIDEWATER CIR	\$124.90
93778223	2069 W PLACE DR	\$124.90	93778317	2110 TIDEWATER CIR	\$124.90
93778224	2065 W PLACE DR	\$124.90	93778318	2108 TIDEWATER CIR	\$124.90
93778225	2061 W PLACE DR	\$124.90	93778319	2107 TIDEWATER CIR	\$124.90
93778226	2057 W PLACE DR	\$124.90	93778320	2109 TIDEWATER CIR	\$124.90
93778227	2053 W PLACE DR	\$124.90	93778321	2111 TIDEWATER CIR	\$124.90
93778228	2049 W PLACE DR	\$124.90	93778322	2115 TIDEWATER CIR	\$124.90
93778229	2045 W PLACE DR	\$124.90	93778323	2106 TWO HARBORS CIR	\$124.90
93778230	2041 W PLACE DR	\$124.90	93778324	2107 TWO HARBORS CIR	\$124.90
93778231	2081 W PLACE DR	\$124.90	93778325	2109 TWO HARBORS CIR	\$124.90
93778232	2085 W PLACE DR	\$124.90	93778326	2111 TWO HARBORS CIR	\$124.90
93778233	2089 W PLACE DR	\$124.90	93778327	2110 TWO HARBORS CIR	\$124.90
93778234	2093 W PLACE DR	\$124.90	93778328	2108 TWO HARBORS CIR	\$124.90
93778235	2097 W PLACE DR	\$124.90	93780001	334 OGLE ST 1	\$62.45
93778236	2101 W PLACE DR	\$124.90	93780002	334 OGLE ST 2	\$62.45

MESA WATER DISTRICT
Capital Charge Property Tax Roll
Fiscal Year 2022-23

Assessor Parcel Number	Situs Address	Charge	Assessor Parcel Number	Situs Address	Charge
93780003	334 OGLE ST 3	\$62.45	93786026	410 BRIGHTON SPGS	\$71.74
93780004	334 OGLE ST 4	\$62.45	93786027	412 BRIGHTON SPGS	\$71.74
93780010	327 OGLE ST	\$49.96	93786028	414 BRIGHTON SPGS	\$71.74
93780011	327 OGLE ST B	\$49.96	93786029	416 BRIGHTON SPGS	\$71.74
93780017	1597 RIVERSIDE PL A	\$91.59	93786030	418 BRIGHTON SPGS 30	\$71.74
93780018	1597 RIVERSIDE PL B	\$91.59	93786031	420 BRIGHTON SPGS	\$71.74
93780019	1597 RIVERSIDE PL C	\$91.59	93786032	422 BRIGHTON SPGS	\$71.74
93780025	366 E 15TH ST 1	\$81.19	93786033	444 BRYSON SPGS 33	\$71.74
93780026	366 E 15TH ST 2	\$81.19	93786034	440 BRYSON SPGS	\$71.74
93780027	366 E 15TH ST 3	\$81.19	93786035	442 BRYSON SPGS	\$71.74
93780028	366 E 15TH ST 4	\$81.19	93786036	437 BRYSON SPGS	\$71.74
93780038	1596 RIVERSIDE PL A1	\$66.61	93786037	439 BRYSON SPGS	\$71.74
93780039	1596 RIVERSIDE PL A2	\$66.61	93786038	435 BRYSON SPGS	\$71.74
93780040	1596 RIVERSIDE PL B	\$66.61	93786039	433 BRYSON SPGS	\$71.74
93780041	340 16TH PL A	\$112.41	93786040	431 BRYSON SPGS	\$71.74
93780042	340 16TH PL B	\$112.41	93786041	429 BRYSON SPGS	\$71.74
93780050	1578 REDLANDS PL 1	\$74.94	93786042	425 BRYSON SPGS	\$71.74
93780051	1580 REDLANDS PL 2	\$74.94	93786043	427 BRYSON SPGS	\$71.74
93786001	2160 BISCAYNE SPGS	\$71.74	93786044	421 BRYSON SPGS	\$71.74
93786002	2162 BISCAYNE SPGS	\$71.74	93786045	423 BRYSON SPGS	\$71.74
93786003	2164 BISCAYNE SPGS	\$71.74	93786046	419 BRYSON SPGS 46	\$71.74
93786004	2166 BISCAYNE SPGS	\$71.74	93786047	417 BRYSON SPGS	\$71.74
93786005	2168 BISCAYNE SPGS	\$71.74	93786048	413 BRYSON SPGS	\$71.74
93786006	2170 BISCAYNE SPGS	\$71.74	93786049	415 BRYSON SPGS	\$71.74
93786007	2172 BISCAYNE SPGS	\$71.74	93786050	409 BRYSON SPGS 50	\$71.74
93786008	2174 BISCAYNE SPGS	\$71.74	93786051	411 BRYSON SPGS	\$71.74
93786009	409 BRIGHTON SPGS	\$71.74	93786052	407 BRYSON SPGS 52	\$71.74
93786010	411 BRIGHTON SPGS	\$71.74	93786053	405 BRYSON SPGS	\$71.74
93786011	407 BRIGHTON SPGS 11	\$71.74	93786054	401 BRYSON SPGS	\$71.74
93786012	405 BRIGHTON SPGS	\$71.74	93786055	403 BRYSON SPGS	\$71.74
93786013	401 BRIGHTON SPGS 13	\$71.74	93786058	377 AVOCADO ST A	\$62.45
93786014	403 BRIGHTON SPGS	\$71.74	93786059	377 AVOCADO ST B	\$62.45
93786015	2180 BOSQUE SPGS	\$71.74	93786060	377 AVOCADO ST C	\$62.45
93786016	2182 BOSQUE SPGS	\$71.74	93786061	377 AVOCADO ST D	\$62.45
93786017	2184 BOSQUE SPGS 17	\$71.74	93786062	377 AVOCADO ST E	\$62.45
93786018	2186 BOSQUE SPGS	\$71.74	93786063	377 AVOCADO ST F	\$62.45
93786019	2188 BOSQUE SPGS 19	\$71.74	93786064	377 AVOCADO ST G	\$62.45
93786020	2190 BOSQUE SPGS	\$71.74	93786065	377 AVOCADO ST H	\$62.45
93786021	400 BRIGHTON SPGS	\$71.74	93786066	377 AVOCADO ST J	\$62.45
93786022	402 BRIGHTON SPGS	\$71.74	93786067	377 AVOCADO ST K	\$62.45
93786023	404 BRIGHTON SPGS 23	\$71.74	93808001	292 PALMER ST 1	\$59.95
93786024	406 BRIGHTON SPGS	\$71.74	93808002	292 PALMER ST 2	\$59.95
93786025	408 BRIGHTON SPGS	\$71.74	93808003	292 PALMER ST 3	\$59.95

MESA WATER DISTRICT
Capital Charge Property Tax Roll
Fiscal Year 2022-23

Assessor			Assessor		
Parcel Number	Situs Address	Charge	Parcel Number	Situs Address	Charge
93808004	292 PALMER ST 4	\$59.95	93819034	638 SEABRIGHT CIR	\$74.94
93808005	292 PALMER ST 5	\$59.95	93819035	636 SEABRIGHT CIR	\$74.94
93808070	285 E 16TH ST	\$74.94	93819036	632 SEABRIGHT CIR	\$74.94
93808071	285 E 16TH ST	\$74.94	93819037	630 SEABRIGHT CIR	\$74.94
93817001	2157 PACIFIC AVE 1	\$78.50	93819038	628 SEABRIGHT CIR	\$74.94
93817002	2157 PACIFIC AVE 2	\$78.50	93819039	626 SEABRIGHT CIR	\$74.94
93817003	2157 PACIFIC AVE 3	\$78.50	93824001	2000 MEYER PL 1	\$70.78
93817004	2157 PACIFIC AVE 4	\$78.50	93824002	2000 MEYER PL 2	\$70.78
93817005	2157 PACIFIC AVE 5	\$78.50	93824003	2000 MEYER PL 3	\$70.78
93817006	2157 PACIFIC AVE 6	\$78.50	93824004	2000 MEYER PL 4	\$70.78
93817007	2157 PACIFIC AVE 7	\$78.50	93824005	2000 MEYER PL 5	\$70.78
93817008	2157 PACIFIC AVE 8	\$78.50	93824006	2000 MEYER PL 6	\$70.78
93817009	2157 PACIFIC AVE 9	\$78.50	93824010	1932 MEYER PL 1	\$81.19
93817010	2157 PACIFIC AVE 10	\$78.50	93824011	1932 MEYER PL 2	\$81.19
93817011	2157 PACIFIC AVE 11	\$78.50	93824012	1932 MEYER PL 3	\$81.19
93817012	2157 PACIFIC AVE 12	\$78.50	93824013	1932 MEYER PL 4	\$81.19
93817013	2157 PACIFIC AVE 13	\$78.50	93824017	1924 ANAHEIM AVE 1	\$74.94
93817014	2157 PACIFIC AVE 14	\$78.50	93824018	1924 ANAHEIM AVE 2	\$74.94
93819001	2004 MEYER PL 1	\$49.96	93824024	1925 ANAHEIM AVE 1	\$67.45
93819002	2004 MEYER PL 2	\$49.96	93824025	1925 ANAHEIM AVE 2	\$67.45
93819008	619 HAMILTON ST 1	\$66.61	93824026	1925 ANAHEIM AVE 3	\$67.45
93819009	619 HAMILTON ST 2	\$66.61	93824027	1925 ANAHEIM AVE 4	\$67.45
93819010	619 HAMILTON ST 3	\$66.61	93824028	1925 ANAHEIM AVE 5	\$67.45
93819014	589 SEABRIGHT CIR	\$74.94	93824029	1925 ANAHEIM AVE 6	\$67.45
93819015	591 SEABRIGHT CIR	\$74.94	93824030	1925 ANAHEIM AVE 7	\$67.45
93819016	593 SEABRIGHT CIR	\$74.94	93824031	1925 ANAHEIM AVE 8	\$67.45
93819017	595 SEABRIGHT CIR	\$74.94	93824032	1925 ANAHEIM AVE 9	\$67.45
93819018	597 SEABRIGHT CIR	\$74.94	93824033	1925 ANAHEIM AVE 10	\$67.45
93819019	599 SEABRIGHT CIR	\$74.94	93824038	1985 ANAHEIM AVE 1	\$93.68
93819020	601 SEABRIGHT CIR	\$74.94	93824039	1985 ANAHEIM AVE 2	\$93.68
93819021	603 SEABRIGHT CIR	\$74.94	93824040	1985 ANAHEIM AVE 3	\$93.68
93819022	605 SEABRIGHT CIR	\$74.94	93824041	1985 ANAHEIM AVE 4	\$93.68
93819023	615 SEABRIGHT CIR	\$74.94	93824044	1971 ANAHEIM AVE A1	\$68.70
93819024	611 SEABRIGHT CIR	\$74.94	93824045	1971 ANAHEIM AVE A2	\$68.70
93819025	609 SEABRIGHT CIR	\$74.94	93824046	1971 ANAHEIM AVE B1	\$68.70
93819026	607 SEABRIGHT CIR	\$74.94	93824047	1971 ANAHEIM AVE B2	\$68.70
93819027	616 SEABRIGHT CIR	\$74.94	93824050	1992 ANAHEIM AVE A	\$74.94
93819028	618 SEABRIGHT CIR	\$74.94	93824051	1992 ANAHEIM AVE B	\$74.94
93819029	620 SEABRIGHT CIR	\$74.94	93824052	1992 ANAHEIM AVE C	\$74.94
93819030	622 SEABRIGHT CIR	\$74.94	93825001	380 W WILSON ST 1	\$61.07
93819031	644 SEABRIGHT CIR	\$74.94	93825002	380 W WILSON ST 2	\$61.07
93819032	642 SEABRIGHT CIR	\$74.94	93825003	380 W WILSON ST 3	\$61.07
93819033	640 SEABRIGHT CIR	\$74.94	93825004	380 W WILSON ST 4	\$61.07

MESA WATER DISTRICT
Capital Charge Property Tax Roll
Fiscal Year 2022-23

Assessor			Assessor		
Parcel Number	Situs Address	Charge	Parcel Number	Situs Address	Charge
93825005	380 W WILSON ST 5	\$61.07	93863014	2174 PACIFIC AVE 4	\$59.95
93825006	380 W WILSON ST 6	\$61.07	93863015	2174 PACIFIC AVE 5	\$59.95
93825007	380 W WILSON ST 7	\$61.07	93863021	2220 PACIFIC AVE A1	\$74.94
93825008	380 W WILSON ST 8	\$61.07	93863022	2220 PACIFIC AVE B	\$74.94
93825009	380 W WILSON ST 9	\$61.07	93863023	2220 PACIFIC AVE B1	\$74.94
93825010	380 W WILSON ST 10	\$61.07	93863024	2220 PACIFIC AVE B2	\$74.94
93825011	380 W WILSON ST 11	\$61.07	93863025	2220 PACIFIC AVE C1	\$74.94
93825012	380 W WILSON ST 12	\$61.07	93863031	2210 PACIFIC AVE A1	\$66.62
93825013	380 W WILSON ST 13	\$61.07	93863032	2210 PACIFIC AVE B1	\$66.62
93825014	380 W WILSON ST 14	\$61.07	93863033	2210 PACIFIC AVE B2	\$66.62
93825015	380 W WILSON ST 15	\$61.07	93863034	2210 PACIFIC AVE C1	\$66.62
93825016	380 W WILSON ST 16	\$61.07	93863035	2210 PACIFIC AVE D1	\$66.62
93825017	380 W WILSON ST 17	\$61.07	93863036	2210 PACIFIC AVE D2	\$66.62
93825018	380 W WILSON ST 18	\$61.07	93863037	2210 PACIFIC AVE E1	\$66.62
93825019	380 W WILSON ST 19	\$61.07	93863038	2210 PACIFIC AVE F1	\$66.62
93825020	380 W WILSON ST 20	\$61.07	93863039	2210 PACIFIC AVE F2	\$66.62
93825021	380 W WILSON ST 21	\$61.07	93863040	2210 PACIFIC AVE G1	\$66.62
93825022	380 W WILSON ST 22	\$61.07	93863041	2210 PACIFIC AVE G2	\$66.62
93825023	380 W WILSON ST 23	\$61.07	93863042	2210 PACIFIC AVE H1	\$66.62
93825024	380 W WILSON ST 24	\$61.07	93863043	2210 PACIFIC AVE H2	\$66.62
93825025	380 W WILSON ST 25	\$61.07	93863044	2210 PACIFIC AVE J1	\$66.62
93825026	380 W WILSON ST 26	\$61.07	93863045	2210 PACIFIC AVE K1	\$66.62
93825027	380 W WILSON ST 27	\$61.07	93863050	2192 PACIFIC AVE A	\$99.92
93825028	380 W WILSON ST 28	\$61.07	93863051	2192 PACIFIC AVE B	\$99.92
93825029	380 W WILSON ST 29	\$61.07	93863052	2192 PACIFIC AVE C	\$99.92
93825030	380 W WILSON ST 30	\$61.07	93865001	355 AVOCADO ST 1	\$72.18
93825031	380 W WILSON ST 31	\$61.07	93865002	355 AVOCADO ST 2	\$72.18
93825032	380 W WILSON ST 32	\$61.07	93865003	355 AVOCADO ST 3	\$72.18
93825033	380 W WILSON ST 33	\$61.07	93865004	355 AVOCADO ST 4	\$72.18
93825034	380 W WILSON ST 34	\$61.07	93865005	355 AVOCADO ST 5	\$72.18
93825035	380 W WILSON ST 35	\$61.07	93865006	355 AVOCADO ST 6	\$72.18
93825036	380 W WILSON ST 36	\$61.07	93865007	355 AVOCADO ST 7	\$72.18
93862001	1814 FULLERTON AVE 1	\$66.61	93865008	355 AVOCADO ST 8	\$72.18
93862002	1814 FULLERTON AVE 2	\$66.61	93865009	355 AVOCADO ST 9	\$72.18
93862003	1814 FULLERTON AVE 3	\$66.61	93865010	355 AVOCADO ST 10	\$72.18
93863001	2182 PACIFIC AVE 1	\$74.94	93865011	355 AVOCADO ST 11	\$72.18
93863002	2182 PACIFIC AVE 2	\$74.94	93865012	355 AVOCADO ST 12	\$72.18
93863003	2182 PACIFIC AVE 3	\$74.94	93865013	355 AVOCADO ST 13	\$72.18
93863004	2182 PACIFIC AVE 4	\$74.94	93865014	355 AVOCADO ST 14	\$72.18
93863005	2182 PACIFIC AVE 5	\$74.94	93865015	355 AVOCADO ST 15	\$72.18
93863011	2174 PACIFIC AVE 1	\$59.95	93865016	355 AVOCADO ST 16	\$72.18
93863012	2174 PACIFIC AVE 2	\$59.95	93865017	355 AVOCADO ST 17	\$72.18
93863013	2174 PACIFIC AVE 3	\$59.95	93865018	355 AVOCADO ST 18	\$72.18

MESA WATER DISTRICT
Capital Charge Property Tax Roll
Fiscal Year 2022-23

Assessor Parcel Number	Situs Address	Charge	Assessor Parcel Number	Situs Address	Charge
93865024	345 AVOCADO ST A1	\$27.08	93865072	290 VICTORIA ST 20	\$61.71
93865025	345 AVOCADO ST A2	\$27.08	93865073	290 VICTORIA ST 21	\$61.71
93865026	345 AVOCADO ST A3	\$27.08	93865074	290 VICTORIA ST 22	\$61.71
93865027	345 AVOCADO ST A4	\$27.08	93865075	290 VICTORIA ST 23	\$61.71
93865028	345 AVOCADO ST B1	\$27.08	93865076	290 VICTORIA ST 24	\$61.71
93865029	345 AVOCADO ST B2	\$27.08	93865077	290 VICTORIA ST 25	\$61.71
93865030	345 AVOCADO ST B3	\$27.08	93865078	290 VICTORIA ST 26	\$61.71
93865031	345 AVOCADO ST B4	\$27.08	93865079	290 VICTORIA ST 27	\$61.71
93865032	345 AVOCADO ST B5	\$27.08	93865080	290 VICTORIA ST 28	\$61.71
93865033	345 AVOCADO ST B6	\$27.08	93865081	290 VICTORIA ST 29	\$61.71
93865034	345 AVOCADO ST B7	\$27.08	93865082	290 VICTORIA ST 30	\$61.71
93865035	345 AVOCADO ST B8	\$27.08	93865083	290 VICTORIA ST 31	\$61.71
93865036	345 AVOCADO ST C1	\$27.08	93865084	290 VICTORIA ST 32	\$61.71
93865037	345 AVOCADO ST C2	\$27.08	93865085	290 VICTORIA ST 33	\$61.71
93865038	345 AVOCADO ST C3	\$27.08	93865086	290 VICTORIA ST 34	\$61.71
93865039	345 AVOCADO ST C4	\$27.08	93865092	260 VICTORIA ST 1	\$67.08
93865040	345 AVOCADO ST D1	\$27.08	93865093	260 VICTORIA ST 2	\$67.08
93865041	345 AVOCADO ST D2	\$27.08	93865094	260 VICTORIA ST 3	\$67.08
93865042	345 AVOCADO ST D3	\$27.08	93865095	260 VICTORIA ST 4	\$67.08
93865043	345 AVOCADO ST D4	\$27.08	93865096	260 VICTORIA ST 5	\$67.08
93865044	345 AVOCADO ST D5	\$27.08	93865097	260 VICTORIA ST 6	\$67.08
93865045	345 AVOCADO ST D6	\$27.08	93865098	260 VICTORIA ST 7	\$67.08
93865046	345 AVOCADO ST D7	\$27.08	93865099	260 VICTORIA ST 8	\$67.08
93865047	345 AVOCADO ST D8	\$27.08	93865100	260 VICTORIA ST 9	\$67.08
93865053	290 VICTORIA ST 1	\$61.71	93865101	260 VICTORIA ST 10	\$67.08
93865054	290 VICTORIA ST 2	\$61.71	93865102	260 VICTORIA ST 11	\$67.08
93865055	290 VICTORIA ST 3	\$61.71	93865103	260 VICTORIA ST 12	\$67.08
93865056	290 VICTORIA ST 4	\$61.71	93865104	260 VICTORIA ST 13	\$67.08
93865057	290 VICTORIA ST 5	\$61.71	93865105	260 VICTORIA ST 14	\$67.08
93865058	290 VICTORIA ST 6	\$61.71	93865106	260 VICTORIA ST 15	\$67.08
93865059	290 VICTORIA ST 7	\$61.71	93865107	260 VICTORIA ST 16	\$67.08
93865060	290 VICTORIA ST 8	\$61.71	93865108	260 VICTORIA ST 17	\$67.08
93865061	290 VICTORIA ST 9	\$61.71	93865109	260 VICTORIA ST 18	\$67.08
93865062	290 VICTORIA ST 10	\$61.71	93865110	260 VICTORIA ST 19	\$67.08
93865063	290 VICTORIA ST 11	\$61.71	93865111	260 VICTORIA ST 20	\$67.08
93865064	290 VICTORIA ST 12	\$61.71	93865112	260 VICTORIA ST 21	\$67.08
93865065	290 VICTORIA ST 13	\$61.71	93865113	260 VICTORIA ST 22	\$67.08
93865066	290 VICTORIA ST 14	\$61.71	93865114	260 VICTORIA ST 23	\$67.08
93865067	290 VICTORIA ST 15	\$61.71	93865115	260 VICTORIA ST 24	\$67.08
93865068	290 VICTORIA ST 16	\$61.71	93865116	260 VICTORIA ST 25	\$67.08
93865069	290 VICTORIA ST 17	\$61.71	93865117	260 VICTORIA ST 26	\$67.08
93865070	290 VICTORIA ST 18	\$61.71	93865118	260 VICTORIA ST 27	\$67.08
93865071	290 VICTORIA ST 19	\$61.71	93865119	260 VICTORIA ST 28	\$67.08

MESA WATER DISTRICT
Capital Charge Property Tax Roll
Fiscal Year 2022-23

Assessor Parcel Number	Situs Address	Charge	Assessor Parcel Number	Situs Address	Charge
93865120	260 VICTORIA ST 29	\$67.08	93865168	2330 VANGUARD WAY 37	\$54.52
93865121	260 VICTORIA ST 30	\$67.08	93865169	2330 VANGUARD WAY 38	\$54.52
93865122	260 VICTORIA ST 31	\$67.08	93865170	2330 VANGUARD WAY 39	\$54.52
93865123	260 VICTORIA ST 32	\$67.08	93865171	2330 VANGUARD WAY 40	\$54.52
93865124	260 VICTORIA ST 33	\$67.08	93865172	2330 VANGUARD WAY 41	\$54.52
93865125	260 VICTORIA ST 34	\$67.08	93865173	2330 VANGUARD WAY 42	\$54.52
93865126	260 VICTORIA ST 35	\$67.08	93865174	2330 VANGUARD WAY 43	\$54.52
93865132	2330 VANGUARD WAY 1	\$54.52	93865175	2330 VANGUARD WAY 44	\$54.52
93865133	2330 VANGUARD WAY 2	\$54.52	93865176	2330 VANGUARD WAY 45	\$54.52
93865134	2330 VANGUARD WAY 3	\$54.52	93865177	2330 VANGUARD WAY 46	\$54.52
93865135	2330 VANGUARD WAY 4	\$54.52	93865178	2330 VANGUARD WAY G204	\$54.52
93865136	2330 VANGUARD WAY 5	\$54.52	93865179	2330 VANGUARD WAY 48	\$54.52
93865137	2330 VANGUARD WAY 6	\$54.52	93865180	2330 VANGUARD WAY 49	\$54.52
93865138	2330 VANGUARD WAY 7	\$54.52	93865181	2330 VANGUARD WAY 50	\$54.52
93865139	2330 VANGUARD WAY 8	\$54.52	93865182	2330 VANGUARD WAY 51	\$54.52
93865140	2330 VANGUARD WAY 9	\$54.52	93865183	2330 VANGUARD WAY 52	\$54.52
93865141	2330 VANGUARD WAY 10	\$54.52	93865184	2330 VANGUARD WAY 53	\$54.52
93865142	2330 VANGUARD WAY 11	\$54.52	93865185	2330 VANGUARD WAY 54	\$54.52
93865143	2330 VANGUARD WAY 12	\$54.52	93865186	2330 VANGUARD WAY 55	\$54.52
93865144	2330 VANGUARD WAY 13	\$54.52	93865187	2330 VANGUARD WAY 56	\$54.52
93865145	2330 VANGUARD WAY 14	\$54.52	93865188	2330 VANGUARD WAY 57	\$54.52
93865146	2330 VANGUARD WAY 15	\$54.52	93865189	2330 VANGUARD WAY 58	\$54.52
93865147	2330 VANGUARD WAY 16	\$54.52	93865190	2330 VANGUARD WAY 59	\$54.52
93865148	2330 VANGUARD WAY 17	\$54.52	93865191	2330 VANGUARD WAY 60	\$54.52
93865149	2330 VANGUARD WAY 18	\$54.52	93865192	2330 VANGUARD WAY 61	\$54.52
93865150	2330 VANGUARD WAY 19	\$54.52	93865193	2330 VANGUARD WAY 62	\$54.52
93865151	2330 VANGUARD WAY 20	\$54.52	93865194	2330 VANGUARD WAY 63	\$54.52
93865152	2330 VANGUARD WAY 21	\$54.52	93865195	2330 VANGUARD WAY 64	\$54.52
93865153	2330 VANGUARD WAY 22	\$54.52	93865196	2330 VANGUARD WAY 65	\$54.52
93865154	2330 VANGUARD WAY 23	\$54.52	93865197	2330 VANGUARD WAY 66	\$54.52
93865155	2330 VANGUARD WAY 24	\$54.52	93865198	2330 VANGUARD WAY 67	\$54.52
93865156	2330 VANGUARD WAY 25	\$54.52	93865199	2330 VANGUARD WAY 68	\$54.52
93865157	2330 VANGUARD WAY 26	\$54.52	93865200	2330 VANGUARD WAY 69	\$54.52
93865158	2330 VANGUARD WAY 27	\$54.52	93865201	2330 VANGUARD WAY 70	\$54.52
93865159	2330 VANGUARD WAY 28	\$54.52	93865202	2330 VANGUARD WAY 71	\$54.52
93865160	2330 VANGUARD WAY 29	\$54.52	93865203	2330 VANGUARD WAY 72	\$54.52
93865161	2330 VANGUARD WAY 30	\$54.52	93865204	2330 VANGUARD WAY 73	\$54.52
93865162	2330 VANGUARD WAY 31	\$54.52	93865205	2330 VANGUARD WAY 74	\$54.52
93865163	2330 VANGUARD WAY 32	\$54.52	93865206	2330 VANGUARD WAY 75	\$54.52
93865164	2330 VANGUARD WAY 33	\$54.52	93865207	2330 VANGUARD WAY 76	\$54.52
93865165	2330 VANGUARD WAY 34	\$54.52	93865208	2330 VANGUARD WAY 77	\$54.52
93865166	2330 VANGUARD WAY 35	\$54.52	93865209	2330 VANGUARD WAY 78	\$54.52
93865167	2330 VANGUARD WAY 36	\$54.52	93865210	2330 VANGUARD WAY 79	\$54.52

MESA WATER DISTRICT
Capital Charge Property Tax Roll
Fiscal Year 2022-23

Assessor Parcel Number	Situs Address	Charge	Assessor Parcel Number	Situs Address	Charge
93865211	2330 VANGUARD WAY 80	\$54.52	93865303		\$124.90
93865212	2330 VANGUARD WAY 81	\$54.52	93865304		\$124.90
93865213	2330 VANGUARD WAY 82	\$54.52	93865305		\$124.90
93865214	2330 VANGUARD WAY 83	\$54.52	93865306		\$124.90
93865215	2330 VANGUARD WAY 84	\$54.52	93865307		\$124.90
93865216	2330 VANGUARD WAY 85	\$54.52	93865308		\$124.90
93865217	2330 VANGUARD WAY Q105	\$54.52	93865309		\$124.90
93865218	2330 VANGUARD WAY 87	\$54.52	93865310		\$124.90
93865219	2330 VANGUARD WAY 88	\$54.52	93865311		\$124.90
93865222	401 BERNARD ST 201	\$35.18	93865312		\$124.90
93865223	401 BERNARD ST 202	\$35.18	93865313		\$124.90
93865224	401 BERNARD ST 203	\$35.18	93865314		\$124.90
93865225	401 BERNARD ST 204	\$35.18	93865315		\$124.90
93865226	401 BERNARD ST 205	\$35.18	93865316		\$124.90
93865227	401 BERNARD ST 206	\$35.18	93865317		\$124.90
93865228	401 BERNARD ST 207	\$35.18	93865318		\$124.90
93865229	401 BERNARD ST 208	\$35.18	93865319		\$124.90
93865230	401 BERNARD ST 209	\$35.18	93865320		\$124.90
93865231	401 BERNARD ST 210	\$35.18	93865321		\$124.90
93865232	401 BERNARD ST 211	\$35.18	93865322		\$124.90
93865233	401 BERNARD ST 212	\$35.18	93865323		\$124.90
93865234	401 BERNARD ST 213	\$35.18	93865324		\$124.90
93865235	401 BERNARD ST 214	\$35.18	93865325		\$124.90
93865236	401 BERNARD ST 215	\$35.18	93865326		\$124.90
93865237	401 BERNARD ST 216	\$35.18	93865327		\$124.90
93865238	401 BERNARD ST 217	\$35.18	93865328		\$124.90
93865239	401 BERNARD ST 218	\$35.18	93865329		\$124.90
93865240	401 BERNARD ST 301	\$35.18	93865330		\$124.90
93865241	401 BERNARD ST 401	\$35.18	93865331		\$124.90
93865242	401 BERNARD ST 302	\$35.18	93865332		\$124.90
93865243	401 BERNARD ST 402	\$35.18	93865333		\$124.90
93865244	401 BERNARD ST 403	\$35.18	93865334		\$124.90
93865245	401 BERNARD ST 303	\$35.18	93865335		\$124.90
93865246	401 BERNARD ST 404	\$35.18	93865336		\$124.90
93865247	401 BERNARD ST 304	\$35.18	93865337		\$124.90
93865248	401 BERNARD ST 405	\$35.18	93865338		\$124.90
93865249	401 BERNARD ST 406	\$35.18	93866201	2083 THURIN ST	\$74.94
93865250	401 BERNARD ST 305	\$35.18	93866202	2065 THURIN ST	\$74.94
93865251	401 BERNARD ST 407	\$35.18	93866203	2081 THURIN ST	\$74.94
93865252	401 BERNARD ST 408	\$35.18	93866204	2067 THURIN ST	\$74.94
93865253	401 BERNARD ST 409	\$35.18	93866205	2079 THURIN ST 5	\$74.94
93865301		\$124.90	93866206	2069 THURIN ST	\$74.94
93865302		\$124.90	93866207	2077 THURIN ST	\$74.94

MESA WATER DISTRICT
Capital Charge Property Tax Roll
Fiscal Year 2022-23

Assessor Parcel Number	Situs Address	Charge	Assessor Parcel Number	Situs Address	Charge
93866208	2071 THURIN ST	\$74.94	93894036	3151 AIRWAY AVE G2	\$111.03
93866209	2075 THURIN ST	\$74.94	93894037	3151 AIRWAY AVE E1	\$11.11
93866210	2073 THURIN ST	\$74.94	93894038	3151 AIRWAY AVE E2	\$61.07
93866214	449 HAMILTON ST A	\$74.94	93894039	3151 AIRWAY AVE I1	\$61.07
93866215	449 HAMILTON ST B	\$74.94	93894040	3151 AIRWAY AVE I2	\$61.07
93866216	449 HAMILTON ST C	\$74.94	93894041	3151 AIRWAY AVE I3	\$61.07
93866217	449 HAMILTON ST D	\$74.94	93894042	3151 AIRWAY AVE J1	\$61.07
93866218	449 HAMILTON ST E	\$74.94	93894043	3151 AIRWAY AVE J2	\$61.07
93894001	3151 AIRWAY AVE A1	\$61.07	93894044	3151 AIRWAY AVE J3	\$61.07
93894002	3151 AIRWAY AVE A2	\$61.07	93894061	3151 AIRWAY AVE K-1	\$410.77
93894003	3151 AIRWAY AVE A3	\$61.07	93894062	3151 AIRWAY AVE K-2	\$11.11
93894004	3151 AIRWAY AVE B1	\$61.07	93894063	3151 AIRWAY AVE L1	\$61.07
93894005	3151 AIRWAY AVE B2	\$61.07	93894064	3151 AIRWAY AVE L2	\$61.07
93894006	3151 AIRWAY AVE B3	\$61.07	93894065	3151 AIRWAY AVE L3	\$61.07
93894007	3151 AIRWAY AVE C1	\$61.07	93894066	3151 AIRWAY AVE M1	\$61.07
93894008	3151 AIRWAY AVE C2	\$61.07	93894067	3151 AIRWAY AVE M2	\$61.07
93894009	3151 AIRWAY AVE C3	\$61.07	93894068	3151 AIRWAY AVE M3	\$61.07
93894010	3151 AIRWAY AVE C-4	\$11.11	93894069	3151 AIRWAY AVE N1	\$61.07
93894011	3151 AIRWAY AVE C-5	\$11.11	93894070	3151 AIRWAY AVE N2	\$61.07
93894012	3151 AIRWAY AVE C-6	\$11.11	93894071	3151 AIRWAY AVE P1	\$61.07
93894013	3151 AIRWAY AVE C-7	\$11.11	93894072	3151 AIRWAY AVE P-2	\$61.07
93894014	3151 AIRWAY AVE C-8	\$11.11	93894073	3151 AIRWAY AVE P3	\$61.07
93894015	3151 AIRWAY AVE C-9	\$11.11	93894074	3151 AIRWAY AVE Q1	\$61.07
93894016	3151 AIRWAY AVE C-10	\$11.11	93894075	3151 AIRWAY AVE Q2	\$61.07
93894017	3151 AIRWAY AVE C-11	\$11.11	93894076	3151 AIRWAY AVE Q3	\$61.07
93894018	3151 AIRWAY AVE C-12	\$11.11	93894077	3151 AIRWAY AVE R1	\$61.07
93894019	3151 AIRWAY AVE C-13	\$11.11	93894078	3151 AIRWAY AVE R2	\$61.07
93894020	3151 AIRWAY AVE C-14	\$11.11	93894079	3151 AIRWAY AVE S1	\$61.07
93894021	3151 AIRWAY AVE C-15	\$11.11	93894080	3151 AIRWAY AVE S2	\$11.11
93894022	3151 AIRWAY AVE C-16	\$11.11	93894081	3151 AIRWAY AVE T1	\$61.07
93894023	3151 AIRWAY AVE C-17	\$11.11	93894082	3151 AIRWAY AVE T2	\$61.07
93894024	3151 AIRWAY AVE C-18	\$11.11	93894083	3151 AIRWAY AVE T3	\$61.07
93894025	3151 AIRWAY AVE C-19	\$11.11	93894084	3151 AIRWAY AVE 1	\$11.11
93894026	3151 AIRWAY AVE D1	\$61.07	93894085	3151 AIRWAY AVE 2	\$11.11
93894027	3151 AIRWAY AVE D2	\$61.07	93894086	3151 AIRWAY AVE 3	\$111.03
93894028	3151 AIRWAY AVE D-3	\$11.11	93894087	3151 AIRWAY AVE V	\$61.07
93894029	3151 AIRWAY AVE E1	\$61.07	93894088	3151 AIRWAY AVE V	\$11.11
93894030	3151 AIRWAY AVE H2	\$160.99	93898001	245 FISCHER AVE A	\$58.56
93894031	3151 AIRWAY AVE E-3	\$11.11	93898002	245 FISCHER AVE A2	\$58.56
93894032	3151 AIRWAY AVE F-1	\$410.77	93898006	245 FISCHER AVE	\$58.56
93894033	3151 AIRWAY AVE F-2	\$11.11	93898007	245 FISCHER AVE B2	\$58.56
93894034	3151 AIRWAY AVE F-3	\$11.11	93898008	245 FISCHER AVE B6	\$58.56
93894035	3151 AIRWAY AVE G1	\$61.07	93898011	245 FISCHER AVE C4	\$58.56

MESA WATER DISTRICT
Capital Charge Property Tax Roll
Fiscal Year 2022-23

Assessor			Assessor		
Parcel Number	Situs Address	Charge	Parcel Number	Situs Address	Charge
93898012	245 FISCHER AVE C5	\$58.56	93907015	350 AVOCADO ST G2	\$72.18
93898013	245 FISCHER AVE C6	\$58.56	93907016	350 AVOCADO ST G3	\$72.18
93898014	245 FISCHER AVE D1	\$58.56	93907017	350 AVOCADO ST H1	\$72.18
93898015	245 FISCHER AVE D2	\$58.56	93907018	350 AVOCADO ST H2	\$72.18
93898017	245 FISCHER AVE D4	\$58.56	93907023	357 W WILSON ST E	\$62.45
93898018	245 FISCHER AVE D5	\$58.56	93907024	357 W WILSON ST D	\$62.45
93898019	245 FISCHER AVE D7	\$58.56	93907025	357 W WILSON ST C	\$62.45
93898020	245 FISCHER AVE D8	\$58.56	93907026	357 W WILSON ST B	\$62.45
93898021	245 FISCHER AVE A3	\$58.56	93907027	357 W WILSON ST A	\$62.45
93898022	245 FISCHER AVE A9	\$58.56	93907028	357 W WILSON ST K	\$62.45
93898023	245 FISCHER AVE A7	\$58.56	93907029	357 W WILSON ST J	\$62.45
93898024	245 FISCHER AVE A-8	\$58.56	93907030	357 W WILSON ST H	\$62.45
93898025	245 FISCHER AVE A4	\$58.56	93907031	357 W WILSON ST G	\$62.45
93898026	245 FISCHER AVE A5	\$58.56	93907032	357 W WILSON ST F	\$62.45
93898027	245 FISCHER AVE A6	\$58.56	93908001	2175 PACIFIC AVE E1	\$22.35
93898028	245 FISCHER AVE B4	\$58.56	93908002	2175 PACIFIC AVE E2	\$22.35
93898029	245 FISCHER AVE B-5	\$58.56	93908003	2175 PACIFIC AVE E3	\$22.35
93898030	245 FISCHER AVE B3	\$58.56	93908004	2175 PACIFIC AVE E4	\$22.35
93898031	245 FISCHER AVE C3	\$58.56	93908005	2175 PACIFIC AVE E5	\$22.35
93898032	245 FISCHER AVE C5	\$58.56	93908006	2175 PACIFIC AVE E6	\$22.35
93898033	245 FISCHER AVE C2	\$58.56	93908007	2175 PACIFIC AVE D1	\$22.35
93898034	245 FISCHER AVE D3	\$58.56	93908008	2175 PACIFIC AVE D2	\$22.35
93898035	245 FISCHER AVE D6	\$58.56	93908009	2175 PACIFIC AVE D3	\$22.35
93898040	3134 AIRWAY AVE	\$49.96	93908010	2175 PACIFIC AVE D4	\$22.35
93898041	3136 AIRWAY AVE	\$49.96	93908011	2175 PACIFIC AVE D5	\$22.35
93898042	3138 AIRWAY AVE	\$49.96	93908012	2175 PACIFIC AVE D6	\$22.35
93898043	3140 AIRWAY AVE	\$49.96	93908013	2175 PACIFIC AVE F1	\$22.35
93898045	3130 AIRWAY AVE	\$174.86	93908014	2175 PACIFIC AVE F2	\$22.35
93898046	3132 AIRWAY AVE	\$49.96	93908015	2175 PACIFIC AVE F3	\$22.35
93907001	350 AVOCADO ST A1	\$72.18	93908016	2175 PACIFIC AVE F4	\$22.35
93907002	350 AVOCADO ST A2	\$72.18	93908017	2175 PACIFIC AVE C1	\$22.35
93907003	350 AVOCADO ST B1	\$72.18	93908018	2175 PACIFIC AVE C2	\$22.35
93907004	350 AVOCADO ST B2	\$72.18	93908019	2175 PACIFIC AVE C3	\$22.35
93907005	350 AVOCADO ST B3	\$72.18	93908020	2175 PACIFIC AVE C4	\$22.35
93907006	350 AVOCADO ST C1	\$72.18	93908021	2175 PACIFIC AVE C5	\$22.35
93907007	350 AVOCADO ST C2	\$72.18	93908022	2175 PACIFIC AVE B6	\$22.35
93907008	350 AVOCADO ST D1	\$72.18	93908023	2175 PACIFIC AVE B5	\$22.35
93907009	350 AVOCADO ST D2	\$72.18	93908024	2175 PACIFIC AVE B4	\$22.35
93907010	350 AVOCADO ST E1	\$72.18	93908025	2175 PACIFIC AVE B3	\$22.35
93907011	350 AVOCADO ST E2	\$72.18	93908026	2175 PACIFIC AVE B2	\$22.35
93907012	350 AVOCADO ST F1	\$72.18	93908027	2175 PACIFIC AVE B1	\$22.35
93907013	350 AVOCADO ST F2	\$72.18	93908028	2175 PACIFIC AVE A8	\$22.35
93907014	350 AVOCADO ST G1	\$72.18	93908029	2175 PACIFIC AVE A7	\$22.35

MESA WATER DISTRICT
Capital Charge Property Tax Roll
Fiscal Year 2022-23

Assessor			Assessor		
Parcel Number	Situs Address	Charge	Parcel Number	Situs Address	Charge
93908030	2175 PACIFIC AVE A6	\$22.35	93929016	1872 MONROVIA AVE 16	\$65.57
93908031	2175 PACIFIC AVE A5	\$22.35	93929021	789 W 18TH ST 1	\$57.45
93908032	2175 PACIFIC AVE A4	\$22.35	93929022	789 W 18TH ST 2	\$57.45
93908033	2175 PACIFIC AVE A3	\$22.35	93929023	789 W 18TH ST 3	\$57.45
93908034	2175 PACIFIC AVE A2	\$22.35	93929024	789 W 18TH ST 4	\$57.45
93908035	2175 PACIFIC AVE A1	\$22.35	93929025	789 W 18TH ST 5	\$57.45
93908036	2175 PACIFIC AVE H6	\$22.35	93929026	789 W 18TH ST 6	\$57.45
93908037	2175 PACIFIC AVE H5	\$22.35	93929027	789 W 18TH ST 7	\$57.45
93908038	2175 PACIFIC AVE H4	\$22.35	93929028	789 W 18TH ST 8	\$57.45
93908039	2175 PACIFIC AVE H3	\$22.35	93929029	789 W 18TH ST 9	\$57.45
93908040	2175 PACIFIC AVE H2	\$22.35	93929030	789 W 18TH ST 10	\$57.45
93908041	2175 PACIFIC AVE H1	\$22.35	93929035	785 W 18TH ST 1	\$55.51
93908042	2175 PACIFIC AVE G1	\$22.35	93929036	785 W 18TH ST 2	\$55.51
93908043	2175 PACIFIC AVE G2	\$22.35	93929037	785 W 18TH ST 3	\$55.51
93908044	2175 PACIFIC AVE G3	\$22.35	93929038	785 W 18TH ST 4	\$55.51
93908045	2175 PACIFIC AVE G4	\$22.35	93929039	785 W 18TH ST 5	\$130.45
93908046	2175 PACIFIC AVE G5	\$22.35	93929040	785 W 18TH ST 6	\$130.45
93908047	2175 PACIFIC AVE G6	\$22.35	93929041	785 W 18TH ST 7	\$130.45
93917001	1955 ANAHEIM AVE 1	\$62.45	93929042	785 W 18TH ST 8	\$130.45
93917002	1955 ANAHEIM AVE 2	\$62.45	93929043	785 W 18TH ST 9	\$130.45
93917003	1955 ANAHEIM AVE 3	\$62.45	93929052	799 CENTER ST	\$124.90
93917004	1955 ANAHEIM AVE 4	\$62.45	93929053	791 CENTER ST	\$124.90
93917005	1955 ANAHEIM AVE 5	\$62.45	93929054	797 CENTER ST	\$124.90
93917006	1955 ANAHEIM AVE 6	\$62.45	93929055	795 CENTER ST	\$124.90
93917007	1955 ANAHEIM AVE 7	\$62.45	93929056	793 CENTER ST	\$124.90
93917008	1955 ANAHEIM AVE 8	\$62.45	93983001	711 W 17TH ST 1	\$54.12
93917009	1955 ANAHEIM AVE 9	\$62.45	93983002	711 W 17TH ST 2	\$54.12
93917010	1955 ANAHEIM AVE 10	\$62.45	93983003	711 W 17TH ST 3	\$54.12
93929001	1872 MONROVIA AVE 1	\$65.57	93983004	711 W 17TH ST 4	\$54.12
93929002	1872 MONROVIA AVE 2	\$65.57	93983005	711 W 17TH ST 5	\$54.12
93929003	1872 MONROVIA AVE 3	\$65.57	93983006	711 W 17TH ST 6	\$4.16
93929004	1872 MONROVIA AVE 4	\$65.57	93983007	711 W 17TH ST 7	\$54.12
93929005	1872 MONROVIA AVE 5	\$65.57	93983008	711 W 17TH ST 8	\$54.12
93929006	1872 MONROVIA AVE 6	\$65.57	93983009	711 W 17TH ST 9	\$54.12
93929007	1872 MONROVIA AVE 7	\$65.57	93983010	711 W 17TH ST 10	\$54.12
93929008	1872 MONROVIA AVE 8	\$65.57	93983011	711 W 17TH ST 11	\$54.12
93929009	1872 MONROVIA AVE 9	\$65.57	93983012	711 W 17TH ST 12	\$54.12
93929010	1872 MONROVIA AVE 10	\$65.57	93983013	711 W 17TH ST 13	\$54.12
93929011	1872 MONROVIA AVE 11	\$65.57	93983014	711 W 17TH ST 14	\$54.12
93929012	1872 MONROVIA AVE 12	\$65.57	93983015	711 W 17TH ST 15	\$54.12
93929013	1872 MONROVIA AVE 13	\$65.57	93983016	711 W 17TH ST 16	\$54.12
93929014	1872 MONROVIA AVE 14	\$65.57	93983017	711 W 17TH ST 17	\$54.12
93929015	1872 MONROVIA AVE 15	\$65.57	93983018	711 W 17TH ST 18	\$54.12

MESA WATER DISTRICT
Capital Charge Property Tax Roll
Fiscal Year 2022-23

Assessor			Assessor		
Parcel Number	Situs Address	Charge	Parcel Number	Situs Address	Charge
93983019	711 W 17TH ST 19	\$54.12	93983062	711 W 17TH ST 62	\$54.12
93983020	711 W 17TH ST B8	\$54.12	93983063	711 W 17TH ST 63	\$54.12
93983021	711 W 17TH ST 21	\$54.12	93983064	711 W 17TH ST 64	\$54.12
93983022	711 W 17TH ST 22	\$54.12	93983065	711 W 17TH ST 65	\$54.12
93983023	711 W 17TH ST 23	\$54.12	93983066	711 W 17TH ST 66	\$54.12
93983024	711 W 17TH ST 24	\$54.12	93983067	711 W 17TH ST 67	\$54.12
93983025	711 W 17TH ST 25	\$54.12	93983068	711 W 17TH ST 68	\$54.12
93983026	711 W 17TH ST 26	\$54.12	93983069	711 W 17TH ST 69	\$54.12
93983027	711 W 17TH ST 27	\$54.12	93983070	711 W 17TH ST 70	\$54.12
93983028	711 W 17TH ST 28	\$54.12	93983071	711 W 17TH ST 71	\$54.12
93983029	711 W 17TH ST 29	\$54.12	93983072	711 W 17TH ST 72	\$54.12
93983030	711 W 17TH ST 30	\$54.12	93983073	711 W 17TH ST 73	\$54.12
93983031	711 W 17TH ST 31	\$54.12	93983074	711 W 17TH ST 74	\$54.12
93983032	711 W 17TH ST 32	\$54.12	93983075	711 W 17TH ST 75	\$54.12
93983033	711 W 17TH ST 33	\$54.12	93983076	711 W 17TH ST 76	\$54.12
93983034	711 W 17TH ST 34	\$54.12	93983077	711 W 17TH ST 77	\$54.12
93983035	711 W 17TH ST 35	\$129.06	93983078	711 W 17TH ST 78	\$54.12
93983036	711 W 17TH ST 36	\$54.12	93983079	711 W 17TH ST 79	\$54.12
93983037	711 W 17TH ST 37	\$54.12	93983080	711 W 17TH ST 80	\$54.12
93983038	711 W 17TH ST 38	\$54.12	93983081	711 W 17TH ST 81	\$54.12
93983039	711 W 17TH ST 39	\$54.12	93983082	711 W 17TH ST 82	\$54.12
93983040	711 W 17TH ST 40	\$54.12	93983083	711 W 17TH ST 83	\$54.12
93983041	711 W 17TH ST 41	\$54.12	93983084	711 W 17TH ST 84	\$54.12
93983042	711 W 17TH ST 42	\$54.12	93983085	711 W 17TH ST 85	\$54.12
93983043	711 W 17TH ST 43	\$54.12	93983086	711 W 17TH ST 86	\$54.12
93983044	711 W 17TH ST 44	\$54.12	93983087	711 W 17TH ST 87	\$54.12
93983045	711 W 17TH ST 45	\$54.12	93983088	711 W 17TH ST 88	\$54.12
93983046	711 W 17TH ST 46	\$54.12	93983089	711 W 17TH ST 89	\$54.12
93983047	711 W 17TH ST 47	\$54.12	93983090	711 W 17TH ST 90	\$54.12
93983048	711 W 17TH ST 48	\$54.12	93983091	711 W 17TH ST 91	\$54.12
93983049	711 W 17TH ST 49	\$54.12	93983092	711 W 17TH ST 92	\$54.12
93983050	711 W 17TH ST 50	\$54.12	93983093	711 W 17TH ST 93	\$54.12
93983051	711 W 17TH ST 51	\$4.16	93983094	711 W 17TH ST 94	\$54.12
93983052	711 W 17TH ST 52	\$54.12	93983095	711 W 17TH ST 95	\$54.12
93983053	711 W 17TH ST 53	\$54.12	93983096	711 W 17TH ST 96	\$54.12
93983054	711 W 17TH ST 54	\$54.12	93983101	755 W 17TH ST A	\$44.40
93983055	711 W 17TH ST 55	\$54.12	93983102	755 W 17TH ST B	\$44.40
93983056	711 W 17TH ST 56	\$54.12	93983103	755 W 17TH ST C	\$44.40
93983057	711 W 17TH ST 57	\$54.12	93983104	755 W 17TH ST D	\$44.40
93983058	711 W 17TH ST 58	\$54.12	93983105	755 W 17TH ST E	\$44.40
93983059	711 W 17TH ST 59	\$54.12	93983106	755 W 17TH ST F	\$44.40
93983060	711 W 17TH ST 60	\$54.12	93983107	755 W 17TH ST G	\$44.40
93983061	711 W 17TH ST 61	\$54.12	93983108	755 W 17TH ST H	\$44.40

**MESA WATER DISTRICT
Capital Charge Property Tax Roll
Fiscal Year 2022-23**

Assessor Parcel Number	Situs Address	Charge	Assessor Parcel Number	Situs Address	Charge
93983109	755 W 17TH ST I	\$44.40	93983204	3 EBB TIDE CIR	\$124.90
93983135	785 W 17TH ST A	\$49.96	93983205	1 EBB TIDE CIR	\$124.90
93983136	785 W 17TH ST B	\$49.96	93983206	15 EBB TIDE CIR	\$124.90
93983137	785 W 17TH ST C	\$49.96	93983207	13 EBB TIDE CIR	\$124.90
93983138	785 W 17TH ST D	\$49.96	93983208	11 EBB TIDE CIR	\$124.90
93983139	785 W 17TH ST E	\$49.96	93983209	51 EBB TIDE CIR	\$124.90
93983140	785 W 17TH ST F	\$49.96	93983210	49 EBB TIDE CIR	\$124.90
93983141	785 W 17TH ST G	\$49.96	93983211	47 EBB TIDE CIR	\$124.90
93983142	785 W 17TH ST H	\$49.96	93983212	45 EBB TIDE CIR	\$124.90
93983154	784 WINDWARD WAY	\$124.90	93983213	43 EBB TIDE CIR	\$124.90
93983155	782 WINDWARD WAY	\$124.90	93983214	41 EBB TIDE CIR	\$124.90
93983156	784 LEEWARD WAY	\$124.90	93983215	33 EBB TIDE CIR	\$124.90
93983157	785 WINDWARD WAY	\$124.90	93983216	31 EBB TIDE CIR	\$124.90
93983158	786 LEEWARD WAY	\$124.90	93983217	29 EBB TIDE CIR	\$124.90
93983159	787 WINDWARD WAY	\$124.90	93983218	27 EBB TIDE CIR	\$124.90
93983160	787 LEEWARD WAY	\$124.90	93983219	25 EBB TIDE CIR	\$124.90
93983161	785 LEEWARD WAY	\$124.90	93983220	23 EBB TIDE CIR	\$124.90
93983162	790 WINDWARD WAY	\$124.90	93983221	67 EBB TIDE CIR	\$124.90
93983163	788 WINDWARD WAY	\$124.90	93983222	65 EBB TIDE CIR	\$124.90
93983164	786 WINDWARD WAY	\$124.90	93983223	63 EBB TIDE CIR	\$124.90
93983165	788 LEEWARD WAY	\$124.90	93983224	61 EBB TIDE CIR	\$124.90
93983166	789 WINDWARD WAY	\$124.90	93983225	59 EBB TIDE CIR	\$124.90
93983167	790 LEEWARD WAY	\$124.90	93983226	57 EBB TIDE CIR	\$124.90
93983168	793 WINDWARD WAY	\$124.90	93983227	53 EBB TIDE CIR	\$124.90
93983169	793 LEEWARD WAY	\$124.90	93983228	55 EBB TIDE CIR	\$124.90
93983170	791 LEEWARD WAY	\$124.90	93983229	69 EBB TIDE CIR	\$124.90
93983171	789 LEEWARD WAY	\$124.90	93983230	71 EBB TIDE CIR	\$124.90
93983172	798 WINDWARD WAY	\$124.90	93983231	74 EBB TIDE CIR	\$124.90
93983173	796 WINDWARD WAY	\$124.90	93983232	89 EBB TIDE CIR	\$124.90
93983174	794 WINDWARD WAY	\$124.90	93983233	87 EBB TIDE CIR	\$124.90
93983175	792 WINDWARD WAY	\$124.90	93983234	85 EBB TIDE CIR	\$124.90
93983176	792 LEEWARD WAY	\$124.90	93983235	83 EBB TIDE CIR	\$124.90
93983177	795 WINDWARD WAY	\$124.90	93983236	81 EBB TIDE CIR	\$124.90
93983178	794 LEEWARD WAY	\$124.90	93983237	79 EBB TIDE CIR	\$124.90
93983179	797 WINDWARD WAY	\$124.90	93983238	77 EBB TIDE CIR	\$124.90
93983180	796 LEEWARD WAY	\$124.90	93983239	75 EBB TIDE CIR	\$124.90
93983181	799 WINDWARD WAY	\$124.90	93983240	73 EBB TIDE CIR	\$124.90
93983182	799 LEEWARD WAY	\$124.90	93983241	62 EBB TIDE CIR	\$124.90
93983183	797 LEEWARD WAY	\$124.90	93983242	64 EBB TIDE CIR	\$124.90
93983184	795 LEEWARD WAY	\$124.90	93983243	66 EBB TIDE CIR	\$124.90
93983201	9 EBB TIDE CIR	\$124.90	93983244	68 EBB TIDE CIR	\$124.90
93983202	7 EBB TIDE CIR	\$124.90	93983245	70 EBB TIDE CIR	\$124.90
93983203	5 EBB TIDE CIR	\$124.90	93983246	72 EBB TIDE CIR	\$124.90

**MESA WATER DISTRICT
Capital Charge Property Tax Roll
Fiscal Year 2022-23**

Assessor Parcel Number	Situs Address	Charge
93983247	60 EBB TIDE CIR	\$124.90
93983248	58 EBB TIDE CIR	\$124.90
93983249	34 EBB TIDE CIR	\$124.90
93983250	36 EBB TIDE CIR	\$124.90
93983251	38 EBB TIDE CIR	\$124.90
93983252	40 EBB TIDE CIR	\$124.90
93983253	48 EBB TIDE CIR	\$124.90
93983254	50 EBB TIDE CIR	\$124.90
93983255	52 EBB TIDE CIR	\$124.90
93983256	54 EBB TIDE CIR	\$124.90
93983257	56 EBB TIDE CIR	\$124.90
93983258	46 EBB TIDE CIR	\$124.90
93983259	44 EBB TIDE CIR	\$124.90
93983260	20 EBB TIDE CIR	\$124.90
93983261	22 EBB TIDE CIR	\$124.90
93983262	24 EBB TIDE CIR	\$124.90
93983263	26 EBB TIDE CIR	\$124.90
93983264	2 EBB TIDE CIR	\$124.90
93983265	4 EBB TIDE CIR	\$124.90
93983266	6 EBB TIDE CIR	\$124.90
93983267	8 EBB TIDE CIR	\$124.90
93983268	10 EBB TIDE CIR	\$124.90
93983269	12 EBB TIDE CIR	\$124.90
93983270	17 EBB TIDE CIR	\$124.90
93983271	19 EBB TIDE CIR	\$124.90
93983272	21 EBB TIDE CIR	\$124.90
93983273	35 EBB TIDE CIR	\$124.90
93983274	37 EBB TIDE CIR	\$124.90
93983275	39 EBB TIDE CIR	\$124.90
93983276	32 EBB TIDE CIR	\$124.90
93983277	30 EBB TIDE CIR	\$124.90
93983278	28 EBB TIDE CIR	\$124.90
93983279	18 EBB TIDE CIR	\$124.90
93983280	16 EBB TIDE CIR	\$124.90
93983281	14 EBB TIDE CIR	\$124.90
98801372	2551 SANTA BARBARA LN 25	\$399.66
98801486		\$124.90
98802173		\$774.35
98803888	1870 ANAHEIM AVE	\$524.56
98804938	2045 MEYER PL	\$399.66
98806099	361 PAULARINO AVE	\$524.56

REPORTS:

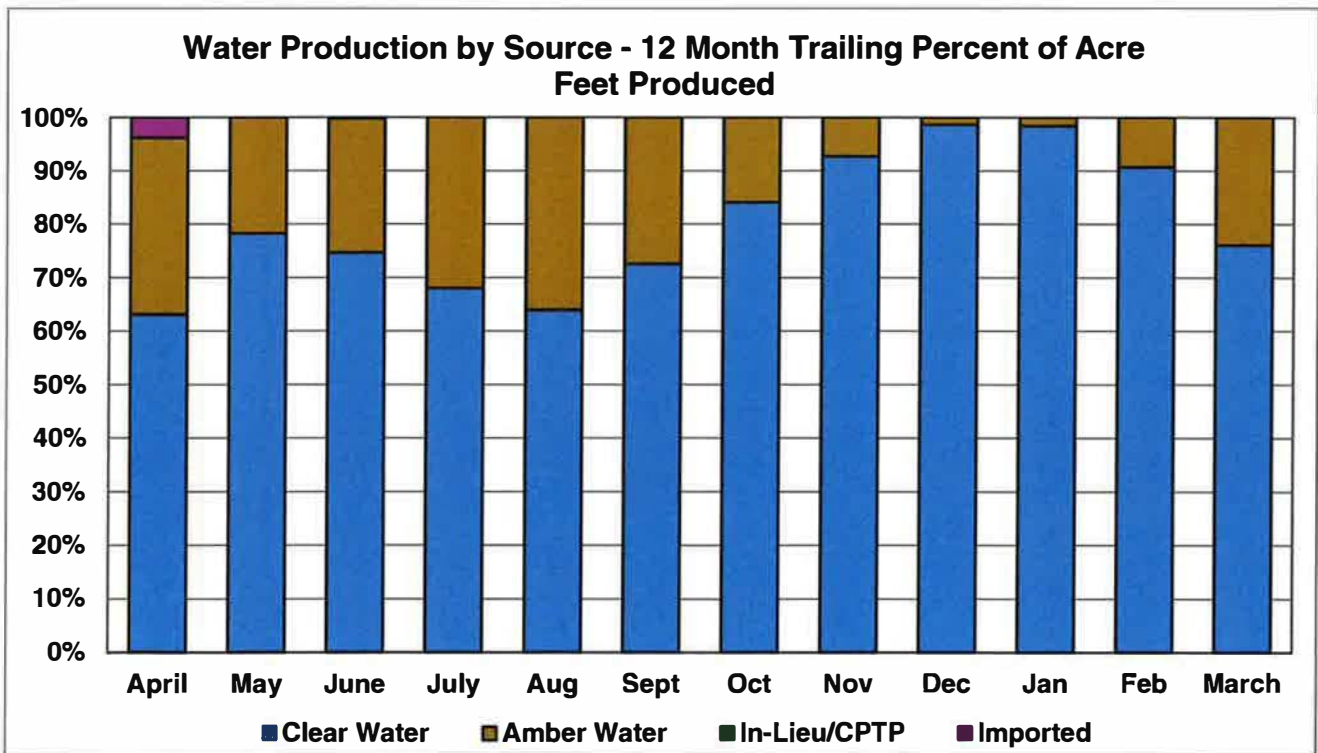
8. REPORT OF THE GENERAL MANAGER:
 - March Key Indicators Report
 - Other (no enclosure)

**Monthly Key Indicators Report
For The Month of March 2022**

**Goal #1: Provide a safe, abundant, and reliable water supply
FY 2022 Potable Production (Acre Feet)**

Water Supply Source	FY 2022 YTD Actual (AF)	FY 2022 YTD Budget (AF)	FY 2022 Annual Budget (AF)
Clear Water	9,767	9,232	12,523
Amber Water (MWRP)	2,283	2,759	3,741
Imported	0	0	0
Basin Management Water	0	0	0
Total Production	12,050	11,991	16,264

YTD actual water production (AF) through March 31, 2022



**Monthly Key Indicators Report
For The Month of March 2022**

Goal #1: Provide a safe, abundant, and reliable water supply

FY22 System Water Quality – This data reflects samples taken in February

Distribution System:	Average	Range	MCL
Chlorine Residual (mg/L) <i>Compliance</i>	1.62	0.22 – 2.57 Current RAA = 1.67	4 RAA
Coliform Positive % <i>Compliance</i>	0	0	5
Temperature (° F)	71	68 - 75	None

Reservoir I & II:	Average	Range	MCL
Chlorine Residual (mg/L)	0.59	0.11 – 1.00	None
Monochloramine (mg/L)	0.58	0.06 – 0.92	None
Ammonia (mg/L)	0.17	0.01 - 0.66	None
Temperature (° F)	70	65 – 73	None

Wells (Treated):	Average	Range	MCL
Chlorine Residual (mg/L)	2.58	2.31 – 2.86	None
Monochloramine (mg/L)	2.49	1.99 – 2.81	None
Ammonia (mg/L)	0.53	0.48 - 0.62	None
Temperature (° F)	70	61 - 75	None

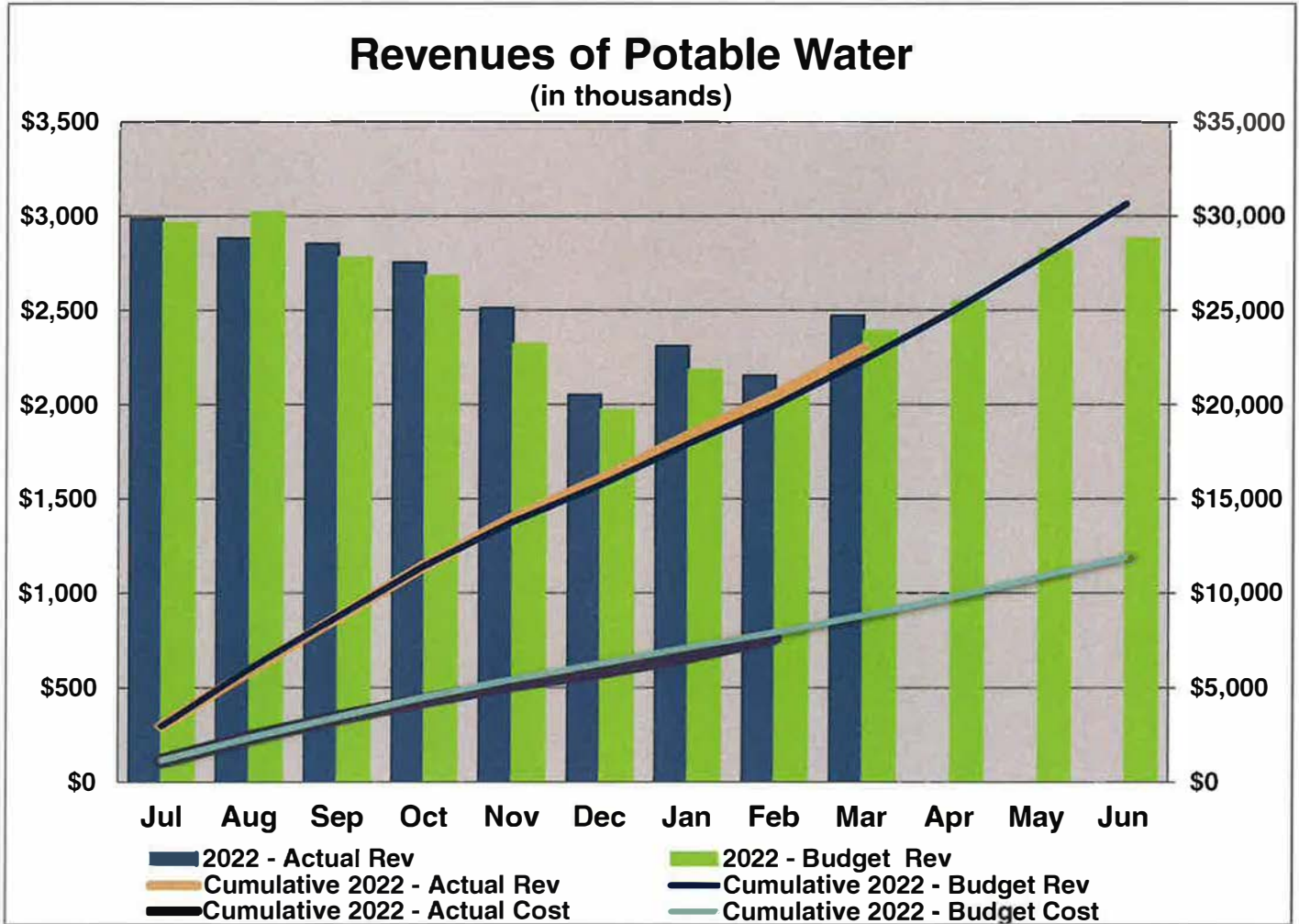
MWRF:	Average	Range	MCL
Chlorine Residual (mg/L)	2.35	2.04 – 2.81	None
Monochloramine (mg/L)	2.26	1.98 – 2.68	None
Ammonia (mg/L)	0.50	0.44 – 0.57	None
Temperature (° F)	73	73 - 74	None
Color (CU) <i>Compliance</i>	ND	ND	15
Odor (TON) <i>Compliance</i>	ND	ND	3

Water Quality Calls/Investigations:

Total Calls	8
Total Investigations (from calls)	3

**Monthly Key Indicators Report
For The Month of March 2022**

Goal #2: Practice perpetual infrastructure renewal and improvement



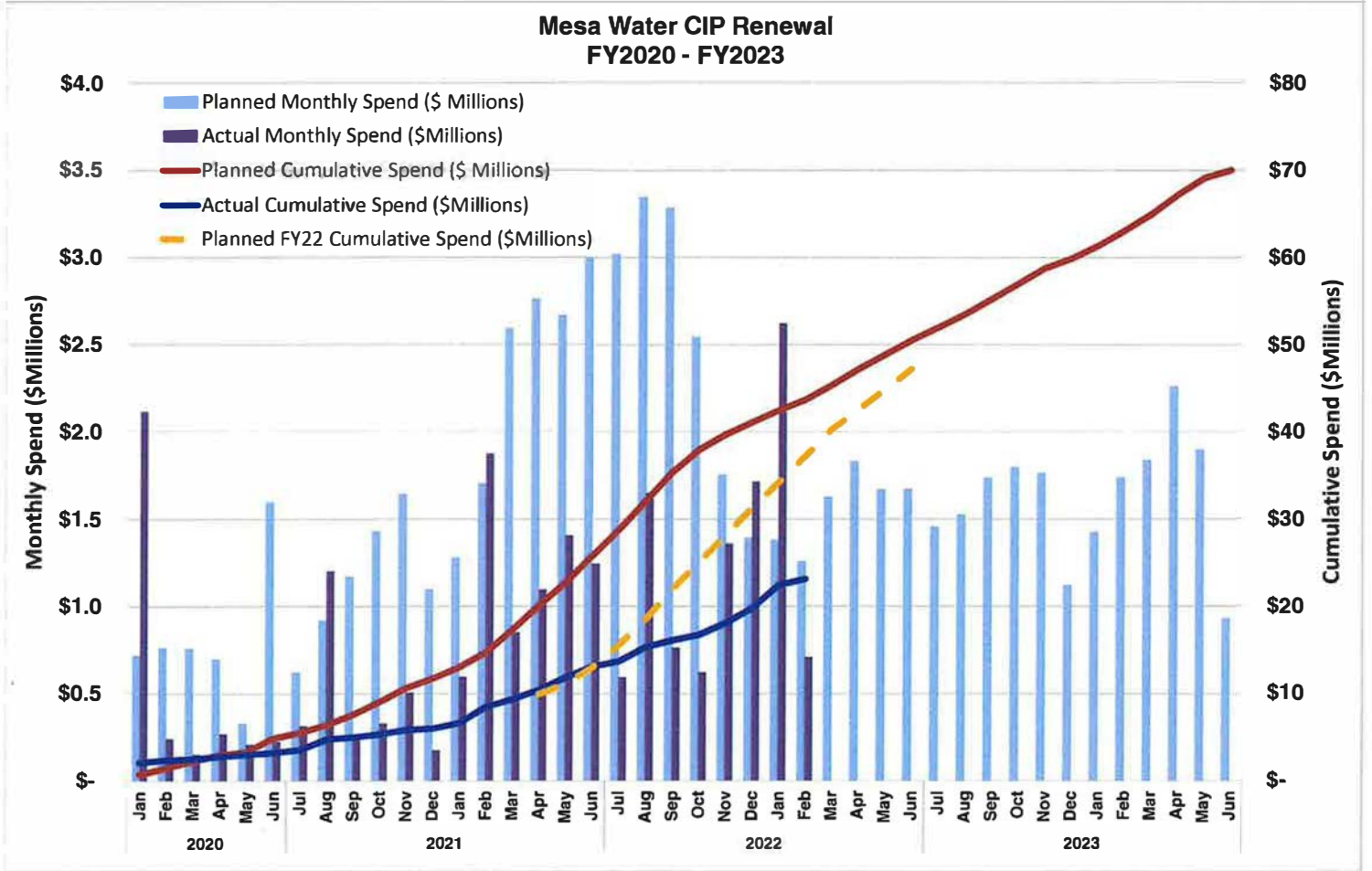
	Actual	Budget	Favorable (Unfavorable)	
			Difference	%
Total YTD Revenue \$	22,975,636	22,367,817	607,819	2.72%

	Actual	Budget	UnFavorable (Favorable)	
			Difference	%
Total YTD Cost \$ *	7,656,898	7,921,200	(264,302)	(3.34%)

* YTD Cost is trailing YTD Revenue by one month due to the timing of when costs are available.

**Monthly Key Indicators Report
For The Month of March 2022**

Goal #3: Be financially responsible and transparent



**Monthly Key Indicators Report
For The Month of March 2022**

Goal #4: Increase public awareness about Mesa Water and about water

Web Site Information

Web Site Information	February 2022	March 2022
Visits to the web site	9364	11781
Unique visitors (First time to the site)	7058	8430
Average per day	334	380
Average visit length	68 seconds	169 seconds
Page visited most	Home Page	Online Bill Pay
Second most visited page	Online Bill Pay	Press Releases
Third most visited page	Press Releases	Human Resources
Fourth most visited page	Human Resources	Rates and Fees
Fifth most visited page	Rates and Fees	Contact Us
Most downloaded file	2021 Water Quality Report	2021 Water Quality Report
Second most downloaded file	Standard Specifications and Standard Drawings for the Construction of Water Facilities	Standard Specifications and Standard Drawings for the Construction of Water Facilities
Most active day of the week	Thursday	Tuesday
Least active day of the week	Sunday	Sunday

Total visits since July 1, 2002	<u>1,648,312</u>
----------------------------------------	-------------------------

Water Vending Machine Information

Vending Machine Location	Vend Measurement	March 2022 Vends	Totals Vends
Mesa Water Office	1 gal	4,003	563,733

Monthly Key Indicators Report

For the Month of March 2022

Goal #5: Attract and retain skilled employees

DEPARTMENT:	FY 2022			COMMENTS:
	BUDGET	FILLED	VACANT	
OFFICE OF THE GENERAL MANAGER:				
General Manager	1.00	1.00	0.00	
Business Administrator	1.00	1.00	0.00	
Subtotal	2.00	2.00	0.00	
ADMINISTRATIVE SERVICES:				
Administrative Services	5.00	5.00	0.00	
Subtotal	5.00	5.00	0.00	
CUSTOMER SERVICES:				
Conservation	1.00	0.00	1.00	Water Use Efficiency Analyst - <i>vacant; on hold.</i>
Customer Service	4.00	4.00	0.00	
Subtotal	5.00	4.00	1.00	
ENGINEERING:				
Engineering	5.00	5.00	0.00	
Subtotal	5.00	5.00	0.00	
WATER POLICY:				
Legislative & Governmental Affairs	1.50	1.50	0.00	
Subtotal	1.50	1.50	0.00	
FINANCIAL SERVICES:				
Financial Reporting/ Purchasing	4.00	4.00	0.00	
Accounting	1.00	1.00	0.00	
Subtotal	5.00	5.00	0.00	
HUMAN RESOURCES:				
Human Resources	3.00	2.00	1.00	Human Resources Manager - <i>vacant; on hold.</i>
Subtotal	3.00	2.00	1.00	
PUBLIC AFFAIRS:				
Outreach, Education & Communications	1.50	1.50	0.00	
Subtotal	1.50	1.50	0.00	
WATER OPERATIONS:				
Supervision/Support	7.00	7.00	0.00	Operator I/II - 2 <i>vacancies; recruitment in process.</i>
Distribution	9.00	7.00	2.00	
Field Services	5.00	5.00	0.00	Water Quality Technician I/II - <i>vacant; recruitment in process.</i>
Production	3.00	3.00	0.00	
Water Quality	2.00	1.00	1.00	
Subtotal	26.00	23.00	3.00	
* TOTAL BUDGETED POSITIONS:	54.00	49.00	5.00	

**Monthly Key Indicators Report
For The Month of March 2022**

Goal #6: Provide outstanding customer service

Customer Calls

Call Type	FY22 YTD	March 2022	YTD Weekly Average
General Billing Question	1726	221	44
Service Requests	1054	112	27
High Bill	978	112	25
Payments	1504	156	39
Late Fee	368	41	9
Account Maintenance	820	107	21
On-Line Bill Pay	1187	156	30
Water Pressure	24	2	1
No Water	203	15	5
Conservation	150	3	4
Water Waste	201	26	5
Other (District info. other utility info. etc.)	1472	193	38
Rate Increase	27	2	1
Fluoridation	0	0	0
TOTAL CUSTOMER CALLS	9714	1146	249
AVERAGE ANSWER TIME (Seconds)	43	43	43

Online Bill Pay Customers

Customers Enrolled	FY22 YTD	March 2022	YTD Weekly Average
17832	1947	233	50

REPORTS:

9. DIRECTORS' REPORTS AND COMMENTS

**DIRECTORS' REPORTS (AB 1234) PER CA GOVERNMENT
CODE SECTION 53232.3 (d)**

In accordance with CA Government Code 53232.3 (d), the following report identifies the meetings for which Mesa Water Directors received expense reimbursement.

Jim Atkinson **Meetings Attended**

Reimbursement Date:	Description, Date
N/A	

Fred R. Bockmiller, P.E. **Meetings Attended**

Reimbursement Date:	Description, Date
03/25/22	Meeting w/ General Manager, 2/28
03/25/22	Mesa Water Pipeline Replacement Site Visit, 3/8
03/25/22	Meeting w/ General Manager, 3/21
03/25/22	Meeting w/ Mesa Water Director, 3/23

Marice H. DePasquale **Meetings Attended**

Reimbursement Date:	Description, Date
N/A	

Shawn Dewane **Meetings Attended**

Reimbursement Date:	Description, Date
03/21/22	Meeting w/ Mesa Water Director, 3/15

James R. Fisler **Meetings Attended**

Reimbursement Date:	Description, Date
03/25/22	Placentia Library District Event, 3/5
03/25/22	Placentia Library District Board Meeting, 3/21

There are no support materials for this item.